
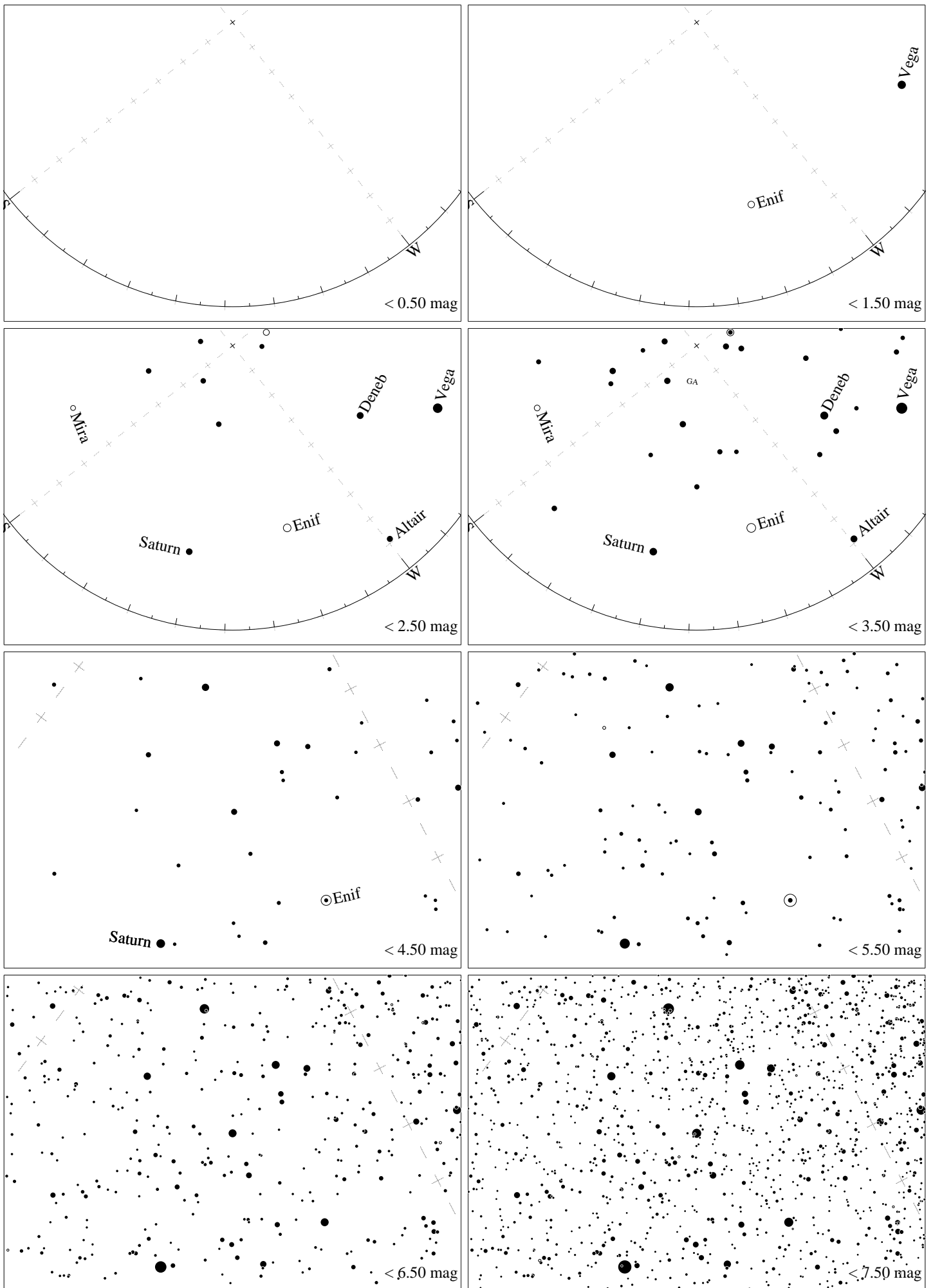


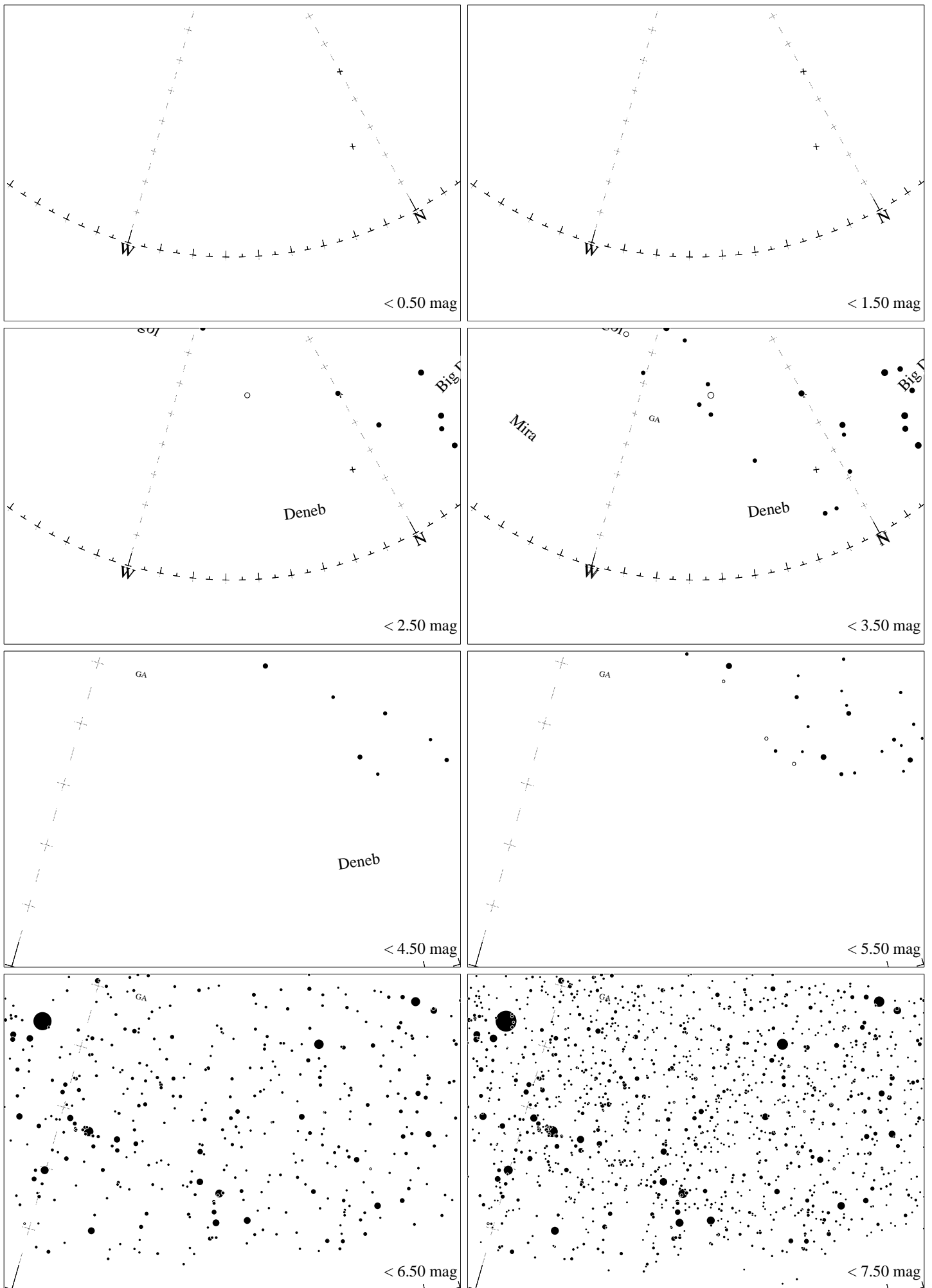
Maps for Globe at Night latitude  $50^\circ$ , 2024-09-28, 21 h local time (Sun at  $-30^\circ$ ), transparent air. Lines from N(E,S,W) to zenith shown (crosses each  $10^\circ$ ). The map is centered on Markab ( $\alpha$  Pegasi), which is  $37^\circ$  to the left from S, at  $51^\circ$  height. Detailed maps  $50^\circ$  vertically, the first four maps  $100^\circ$ . Jan Hollan, CzechGlobe



Maps for Globe at Night latitude  $50^\circ$ , 2024-10-28, 21 h local time (Sun at  $-41^\circ$ ), transparent air. Lines from N(E,S,W) to zenith shown (crosses each  $10^\circ$ ). The map is centered on Markab ( $\alpha$  Pegasi), which is  $10^\circ$  to the right from S, at  $55^\circ$  height. Detailed maps  $50^\circ$  vertically, the first four maps  $100^\circ$ . Jan Hollan, CzechGlobe



Maps for Globe at Night latitude  $50^\circ$ , 2024-11-26, 21 h local time (Sun at  $-46^\circ$ ), transparent air. Lines from N(E,S,W) to zenith shown (crosses each  $10^\circ$ ). The map is centered on Markab ( $\alpha$  Pegasi), which is  $52^\circ$  to the right from S, at  $45^\circ$  height. Detailed maps  $50^\circ$  vertically, the first four maps  $100^\circ$ . *Jan Hollan, CzechGlobe*



Maps for Globe at Night latitude  $50^\circ$ , 20254-12-26, 21 h local time (Sun at  $-52^\circ$ ), transparent air. Lines from N(E,S,W) to zenith shown (crosses each  $10^\circ$ ). The map is centered on Markab ( $\alpha$  Pegasi), which is  $58^\circ$  to the left from N, at  $30^\circ$  height. Detailed maps  $50^\circ$  vertically, the first four maps  $100^\circ$ . Jan Hollan, CzechGlobe