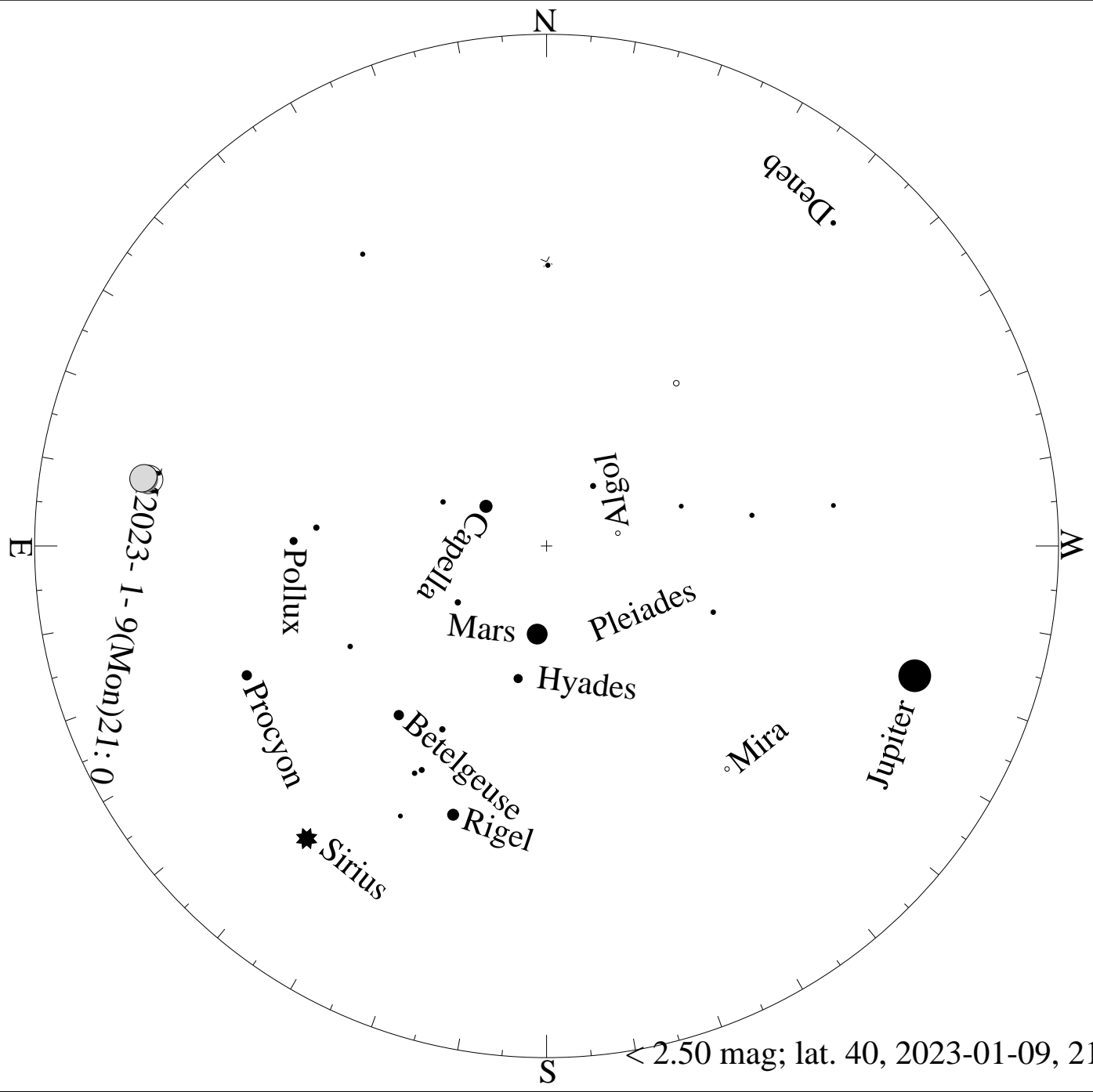
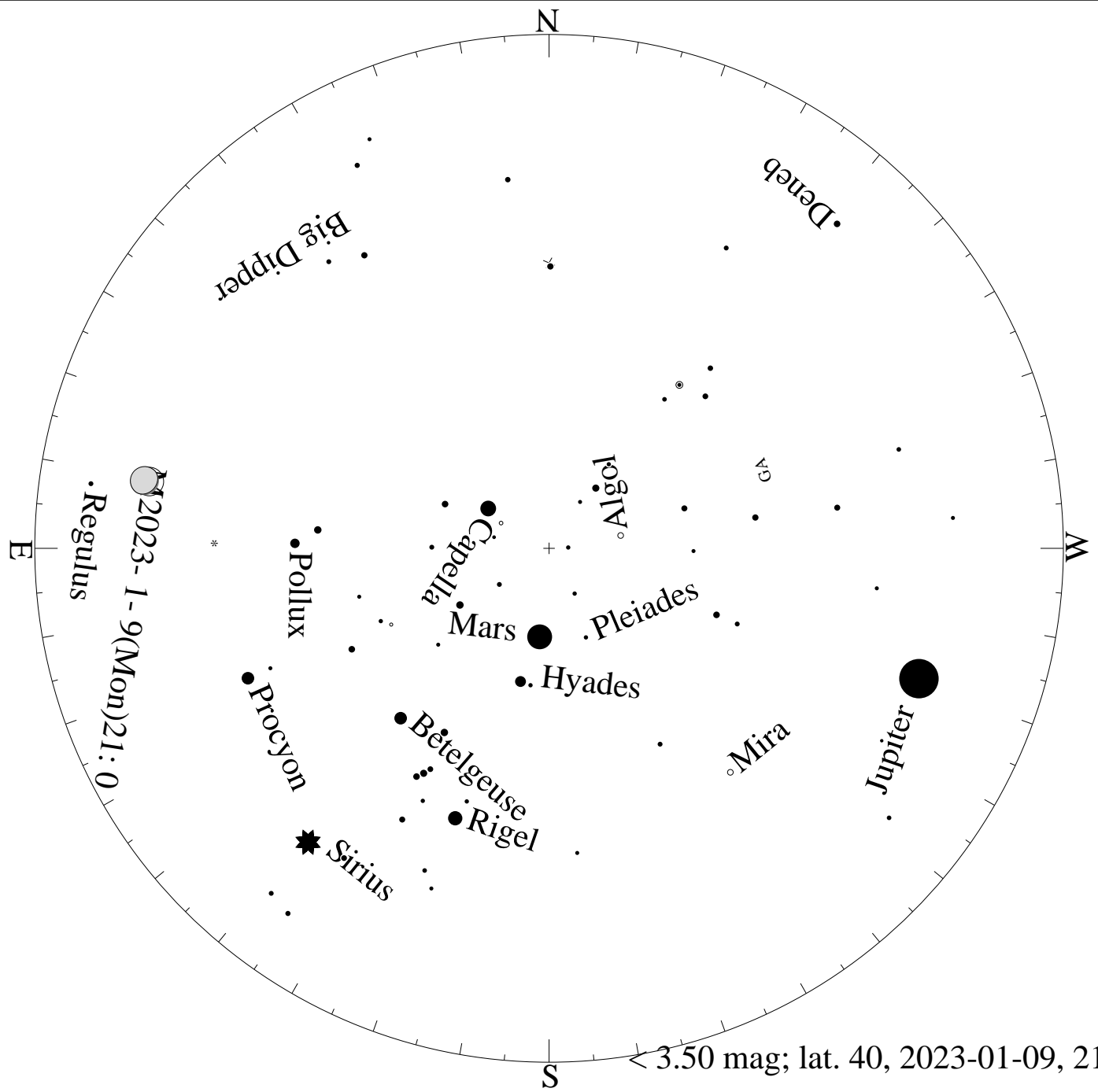
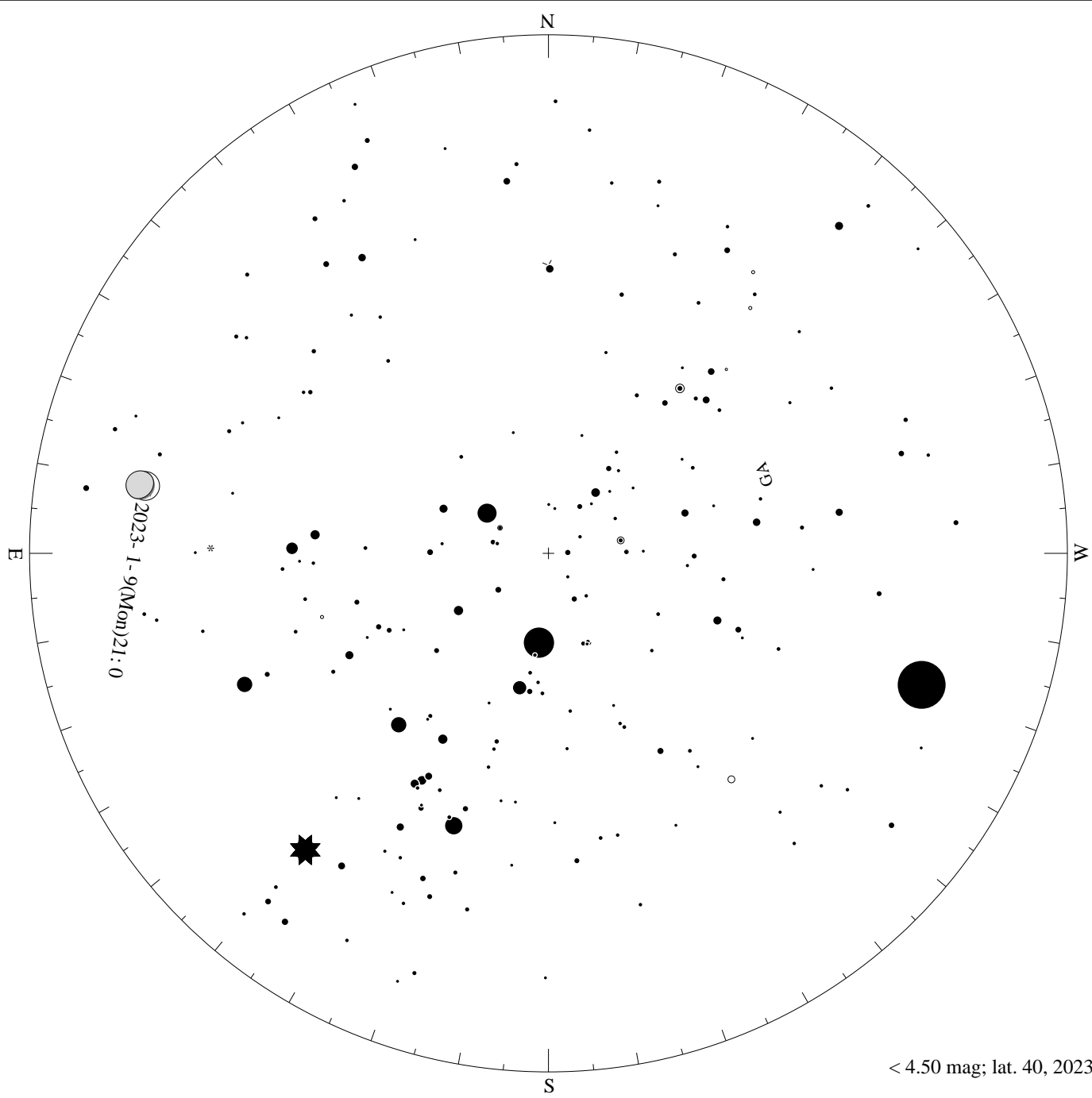


< 1.50 mag; lat. 40, 2023-01-09, 21 h local time

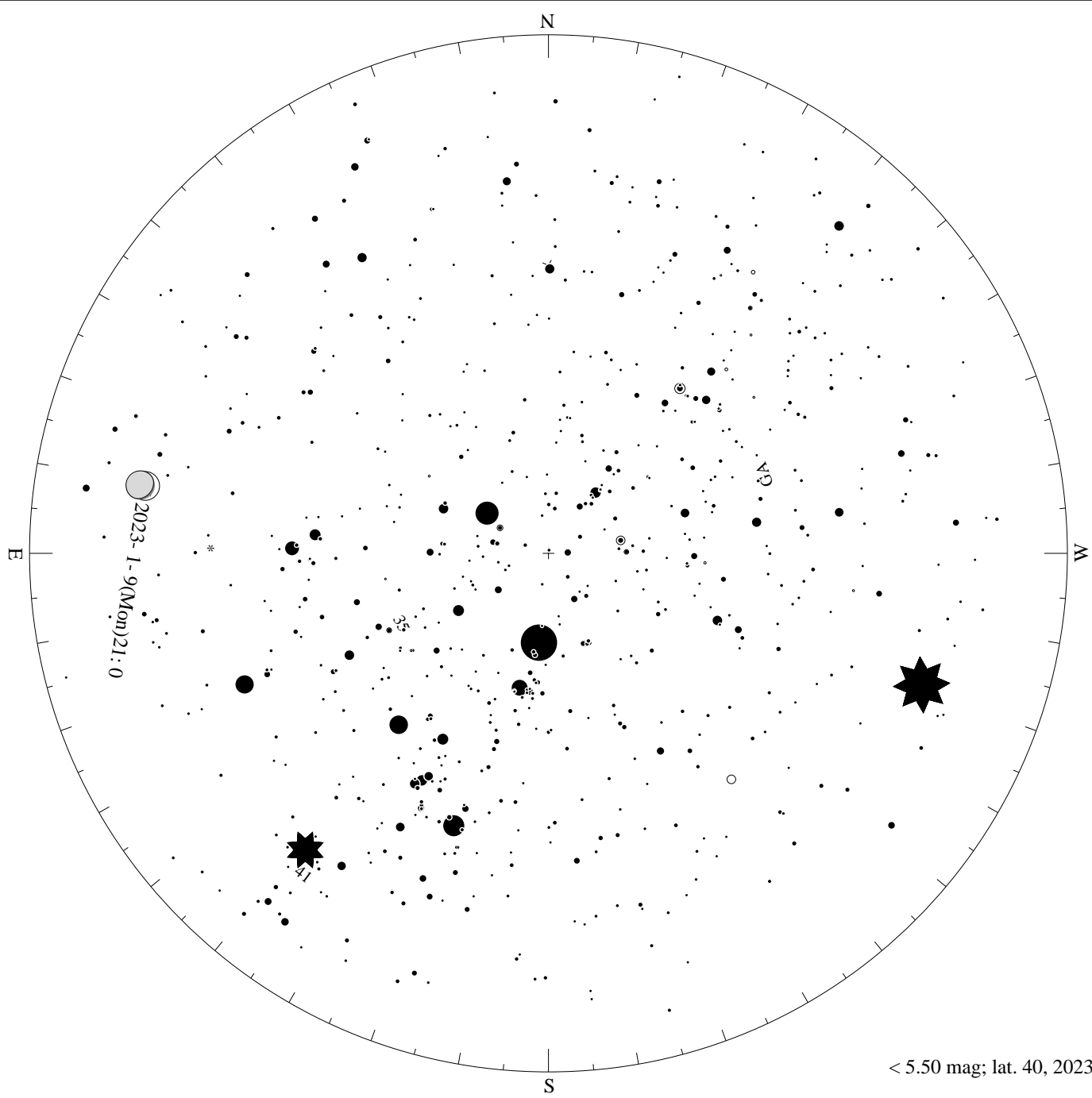




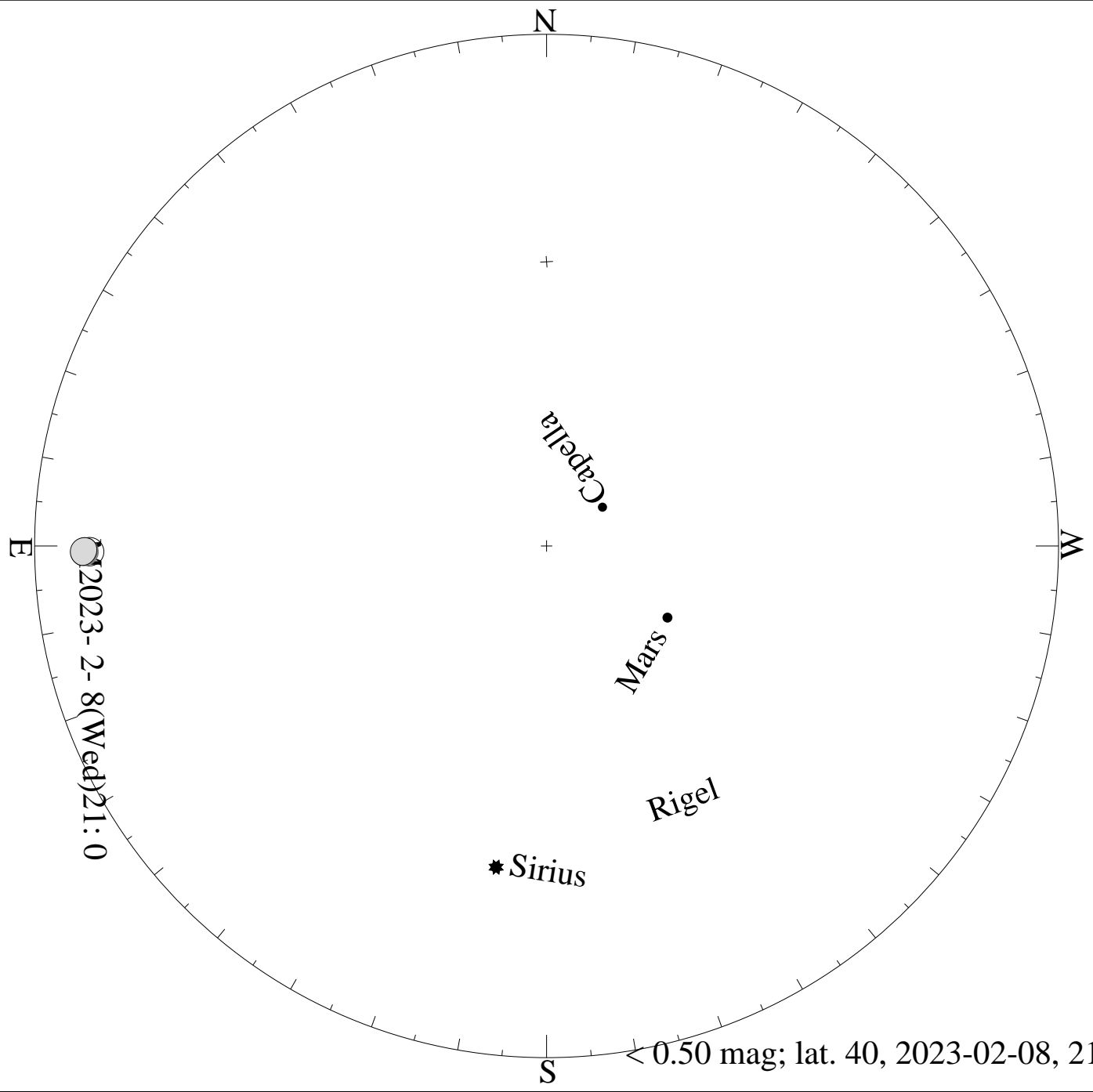
< 3.50 mag; lat. 40, 2023-01-09, 21 h local time



< 4.50 mag; lat. 40, 2023-01-09, 21 h local time

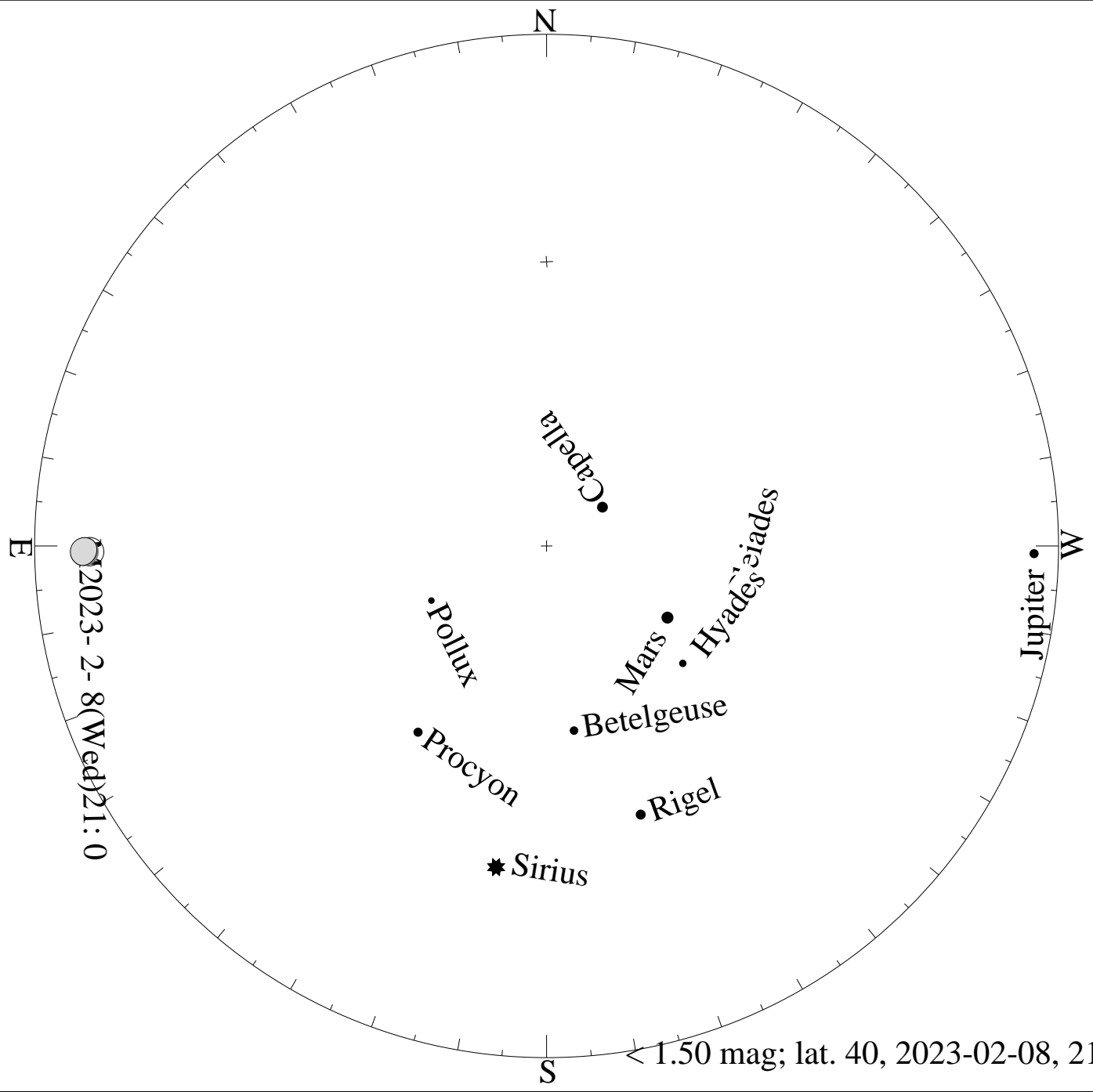


< 5.50 mag; lat. 40, 2023-01-09, 21 h local time

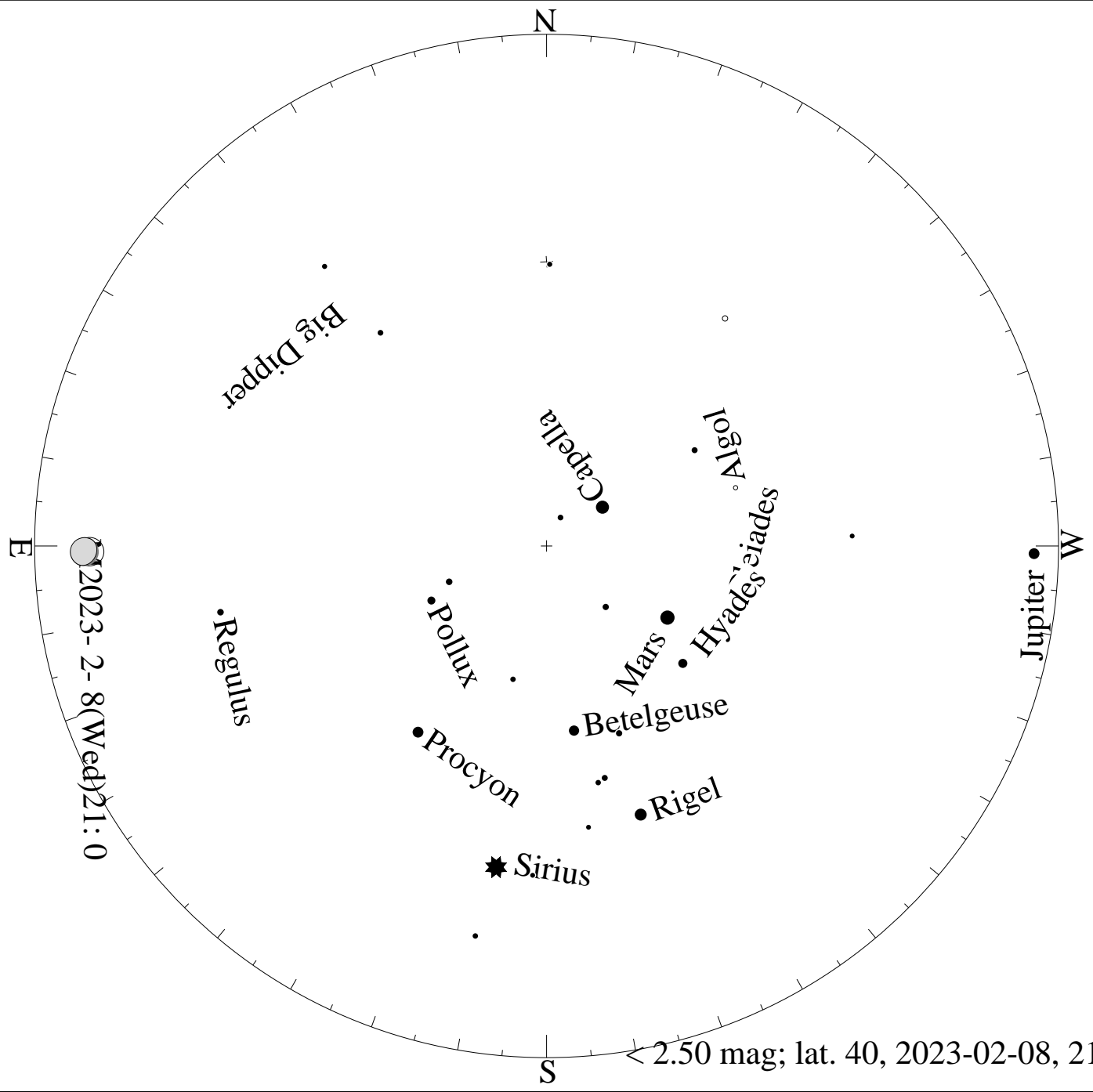


2023-2-8 (Wed) 21:00

< 0.50 mag; lat. 40, 2023-02-08, 21 h local time

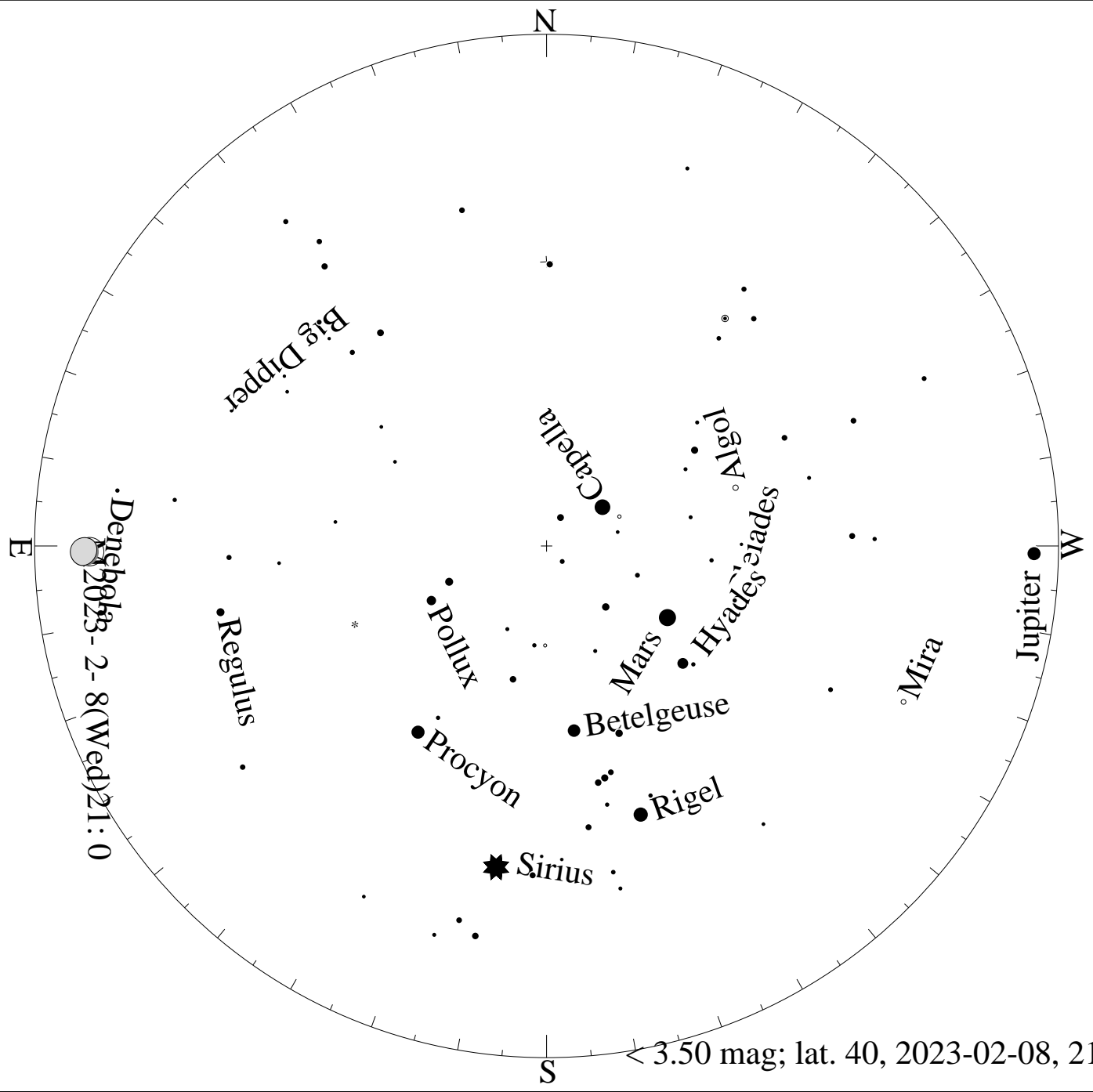


> 1.50 mag; lat. 40, 2023-02-08, 21 h local time

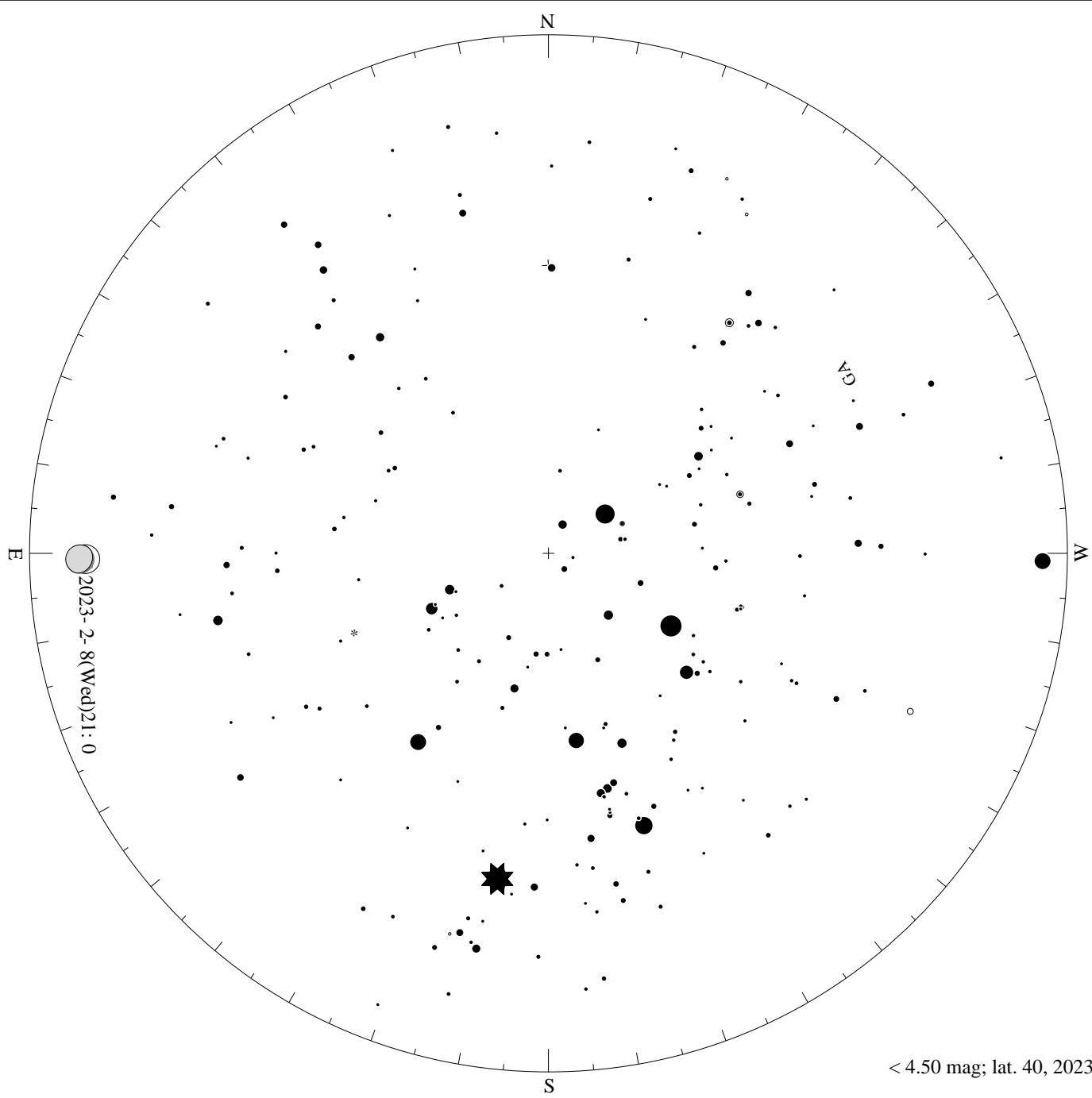


2023-2-8 (Wed) 21:00


> 2.50 mag; lat. 40, 2023-02-08, 21 h local time



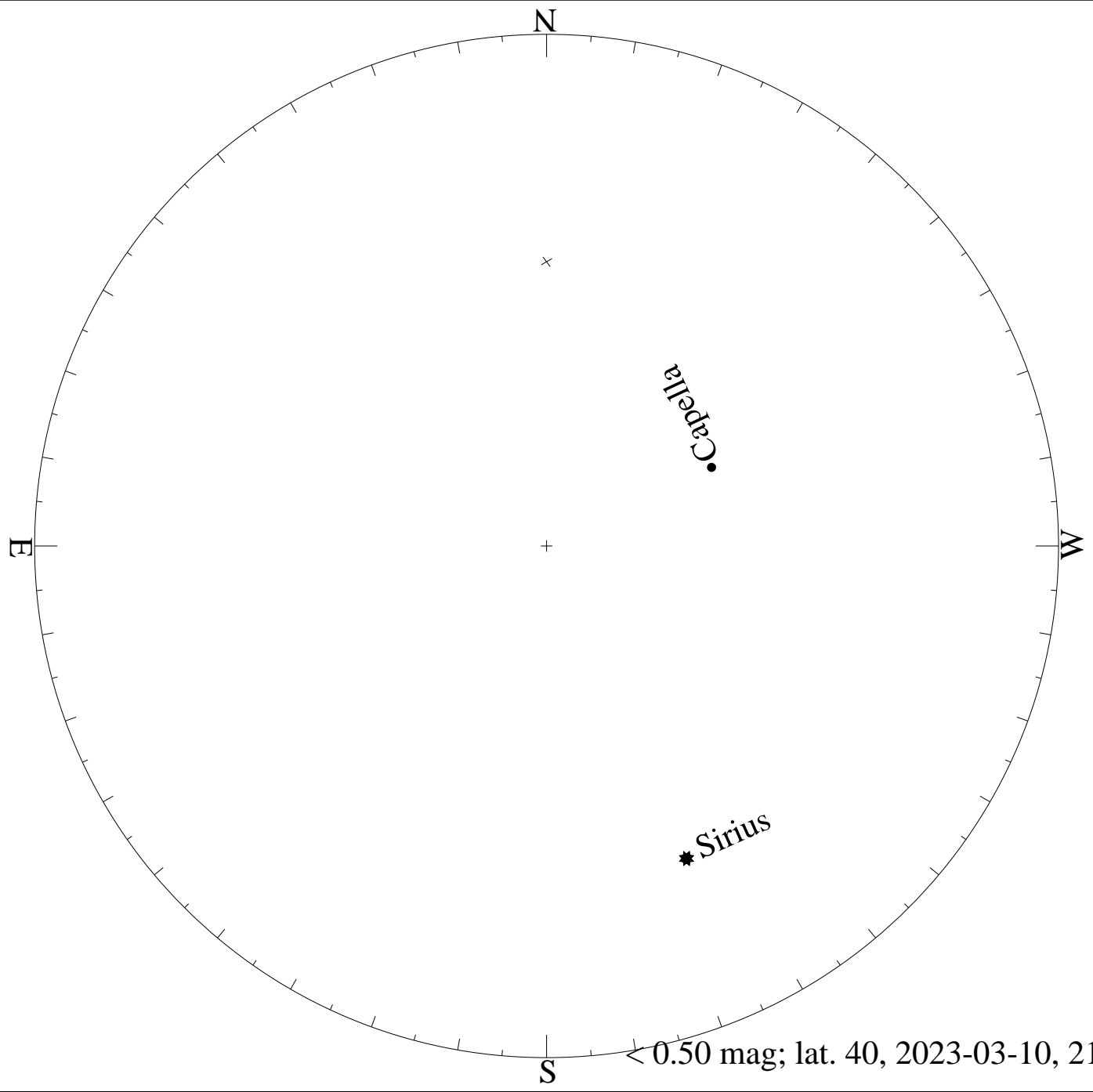
< 3.50 mag; lat. 40, 2023-02-08, 21 h local time

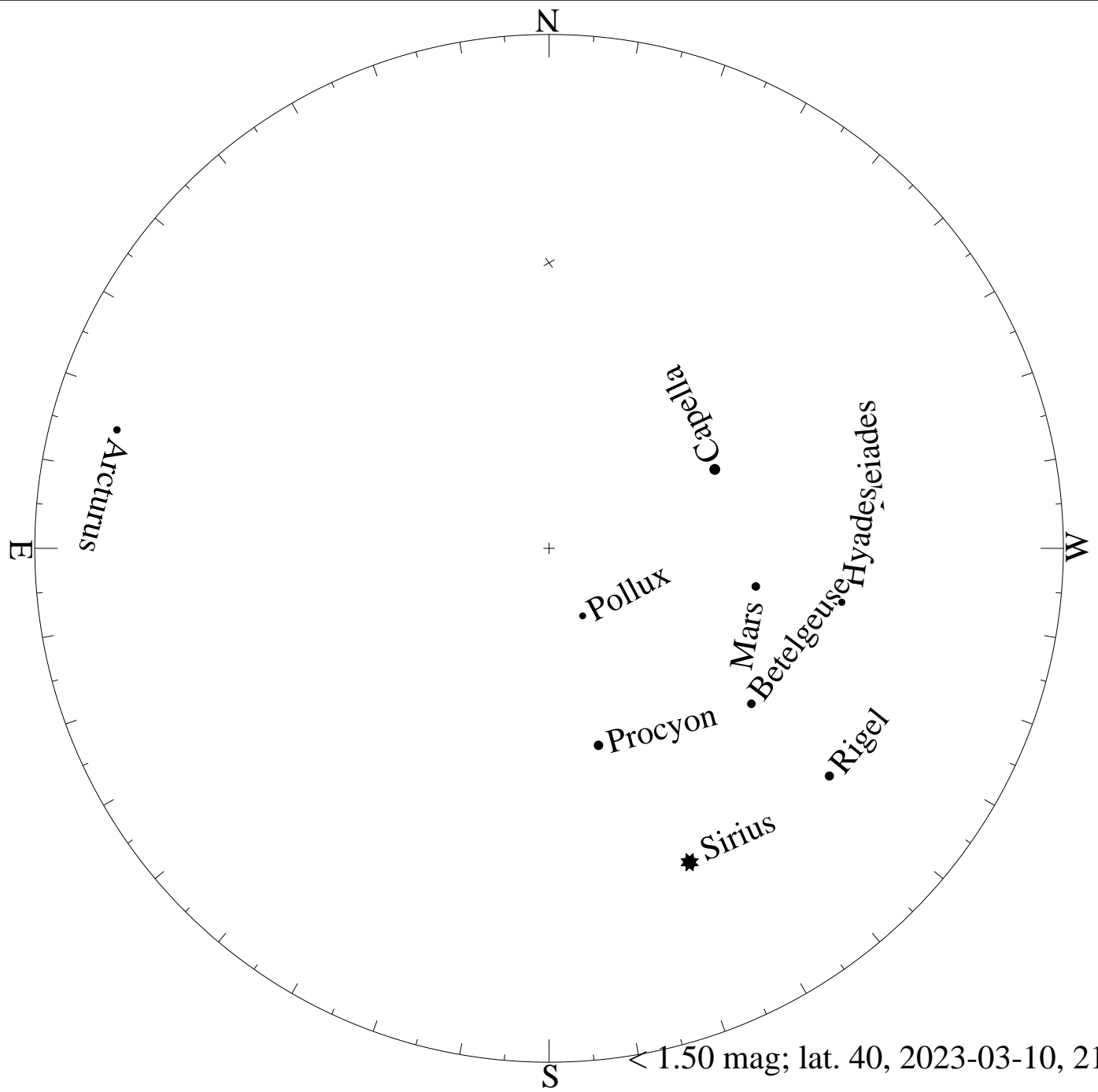


< 4.50 mag; lat. 40, 2023-02-08, 21 h local time

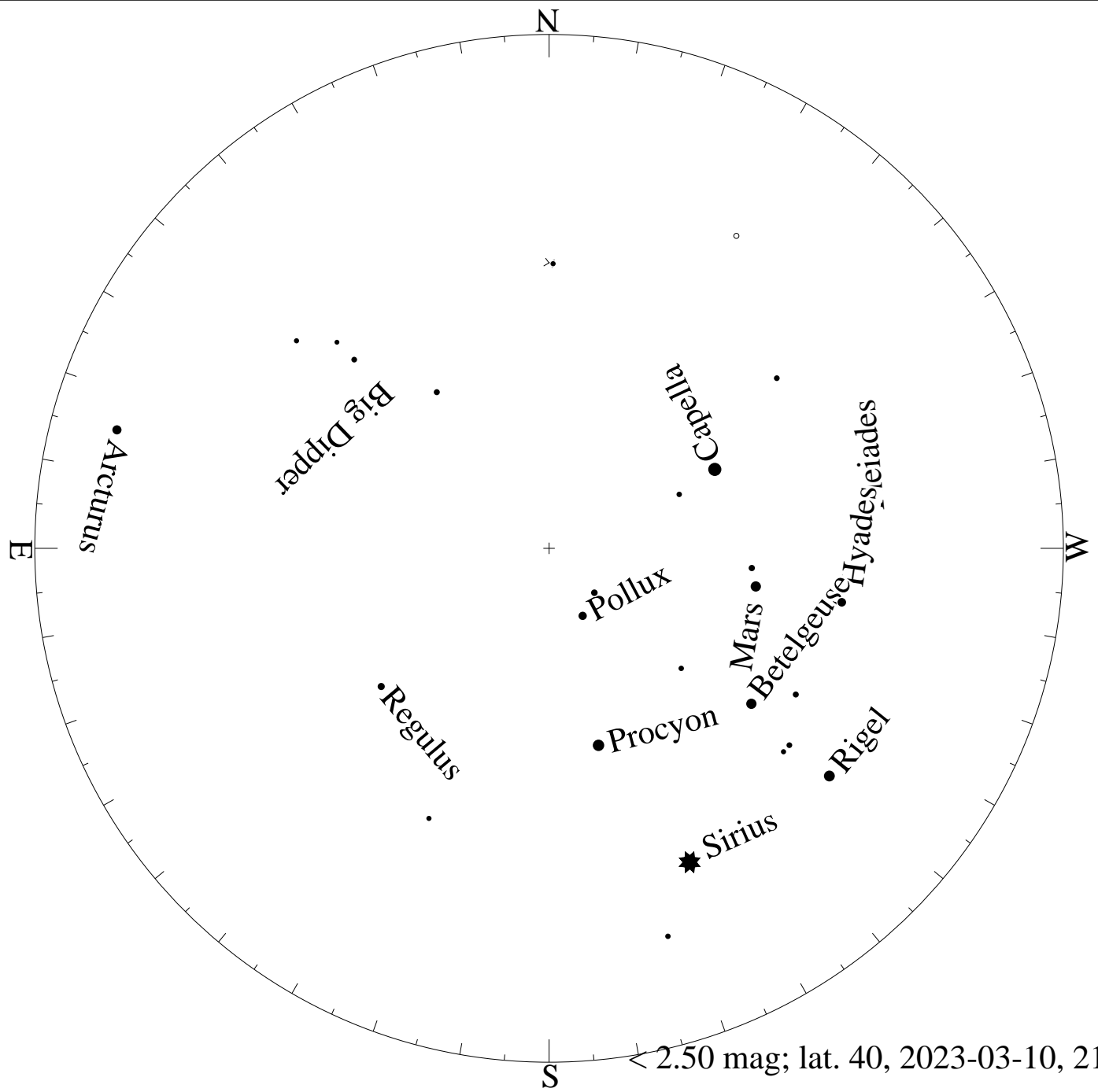


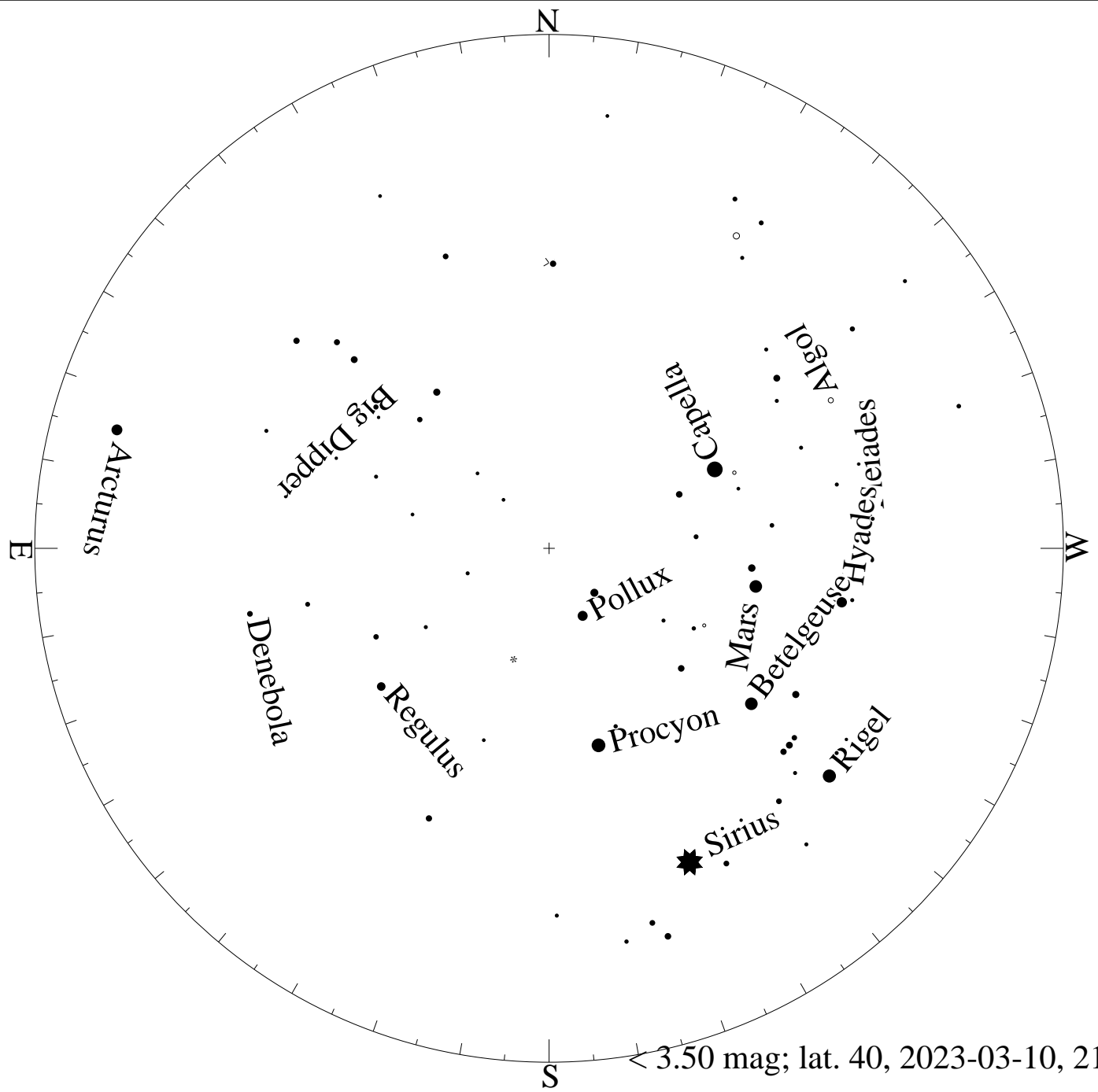
< 5.50 mag; lat. 40, 2023-02-08, 21 h local time



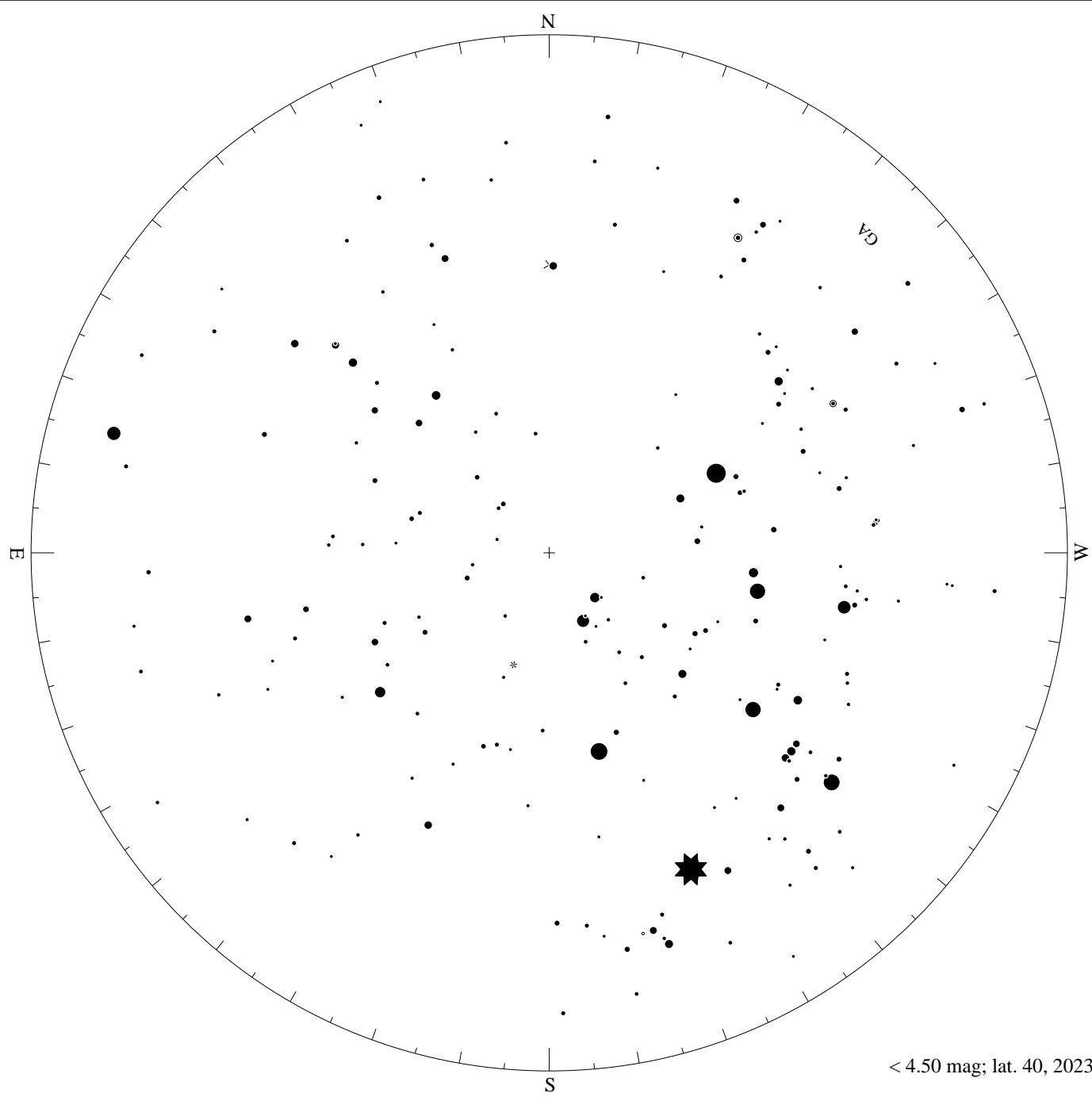


< 1.50 mag; lat. 40, 2023-03-10, 21 h local time






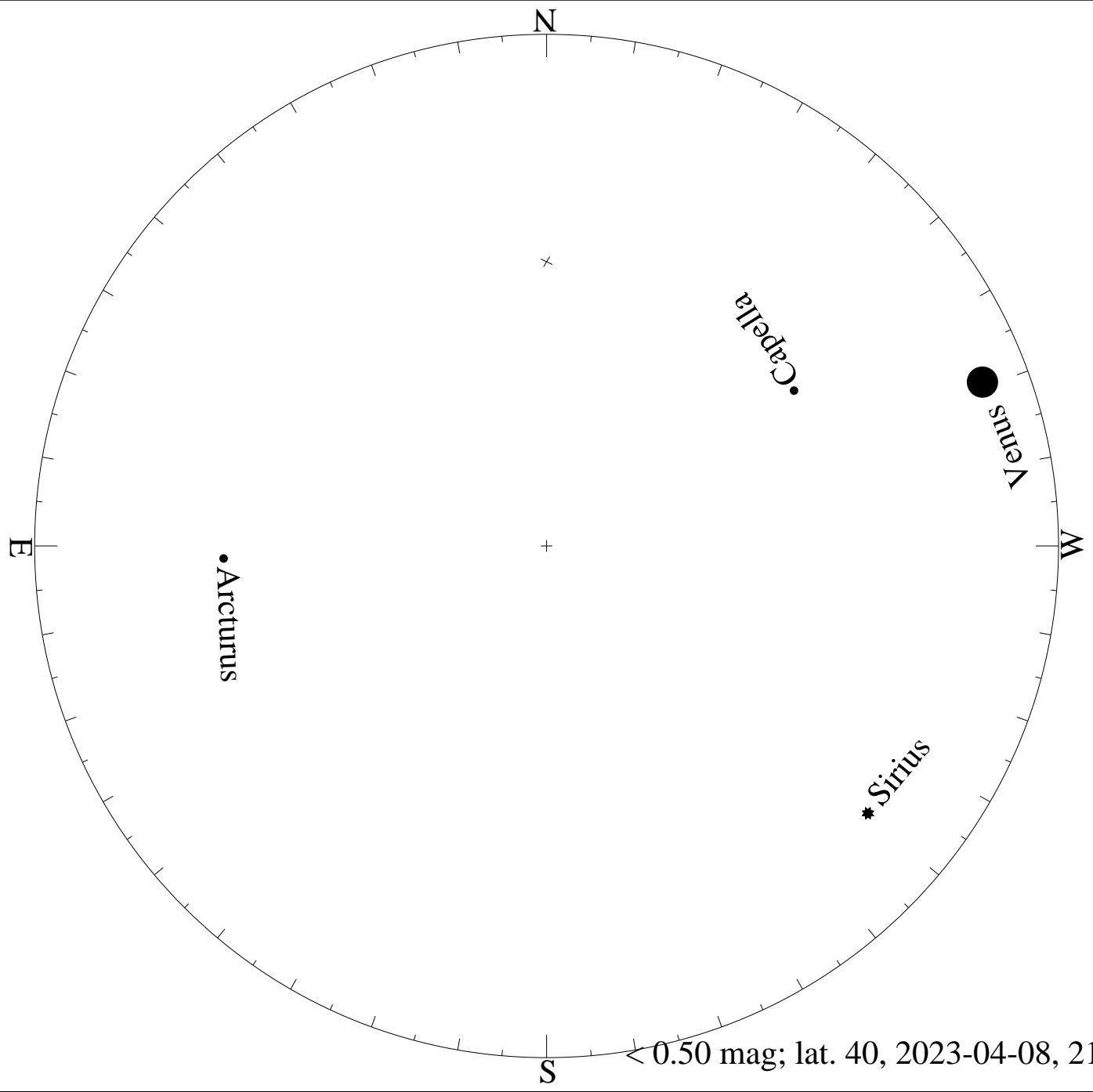
< 3.50 mag; lat. 40, 2023-03-10, 21 h local time



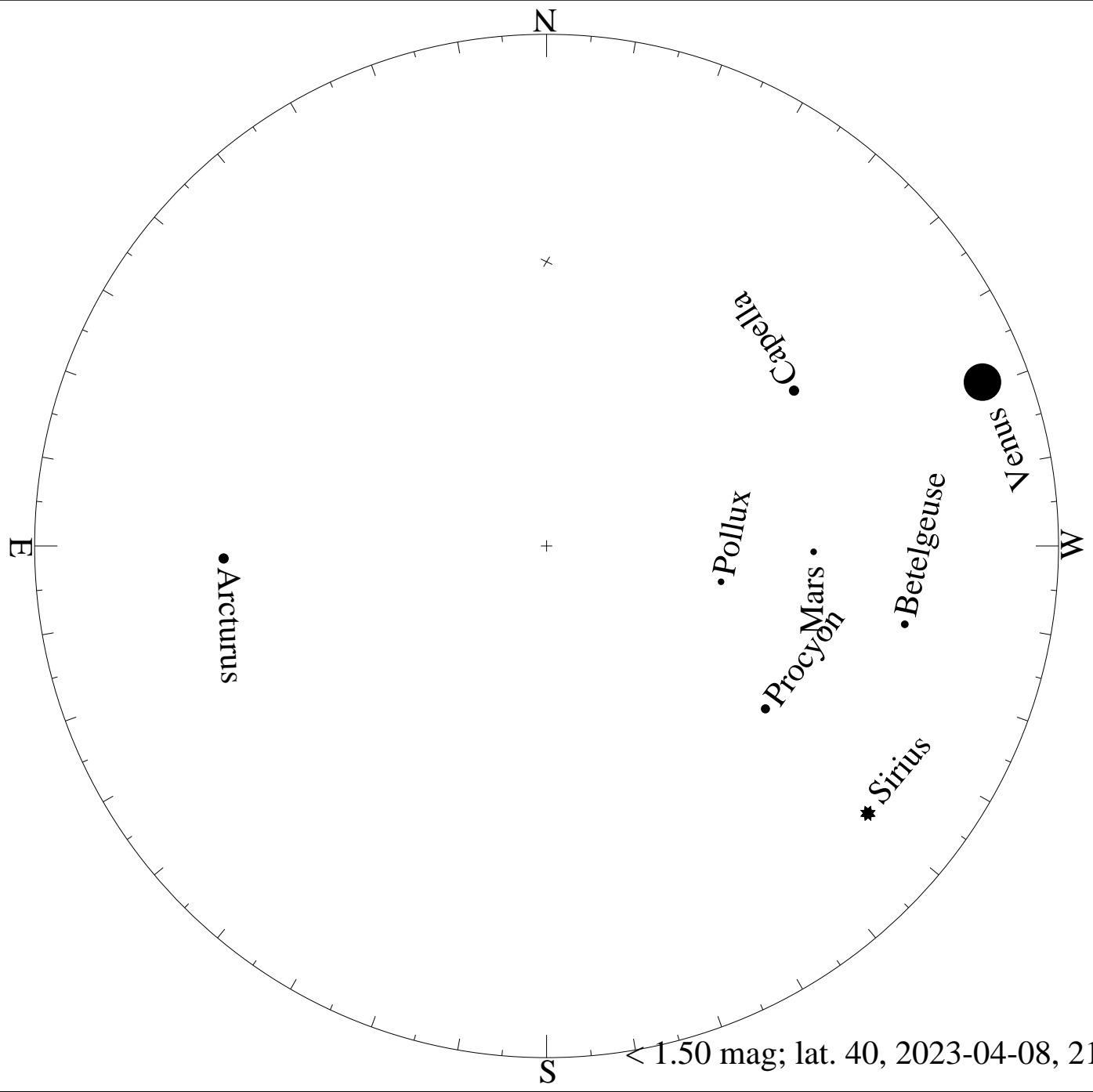
< 4.50 mag; lat. 40, 2023-03-10, 21 h local time



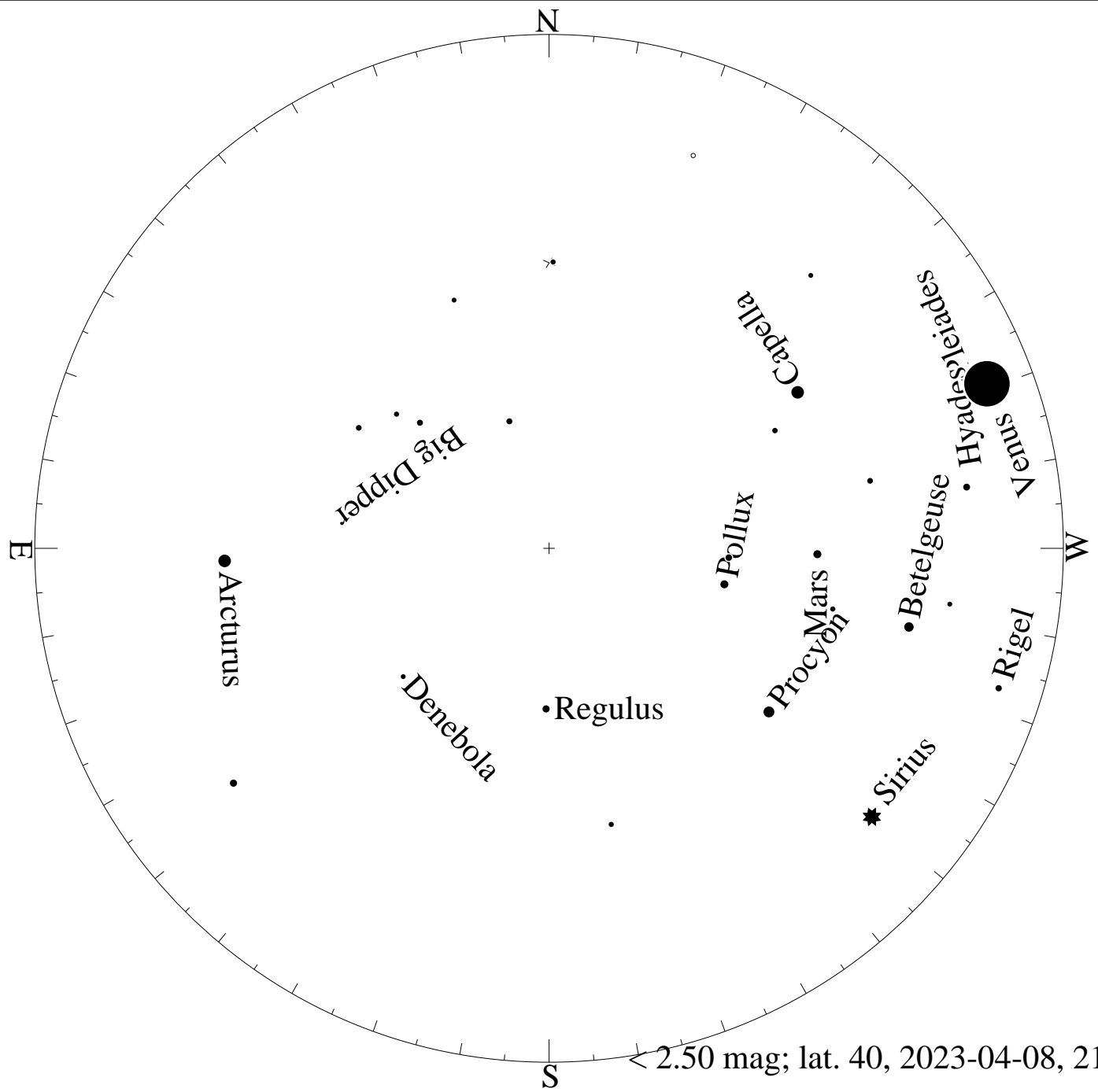
< 5.50 mag; lat. 40, 2023-03-10, 21 h local time

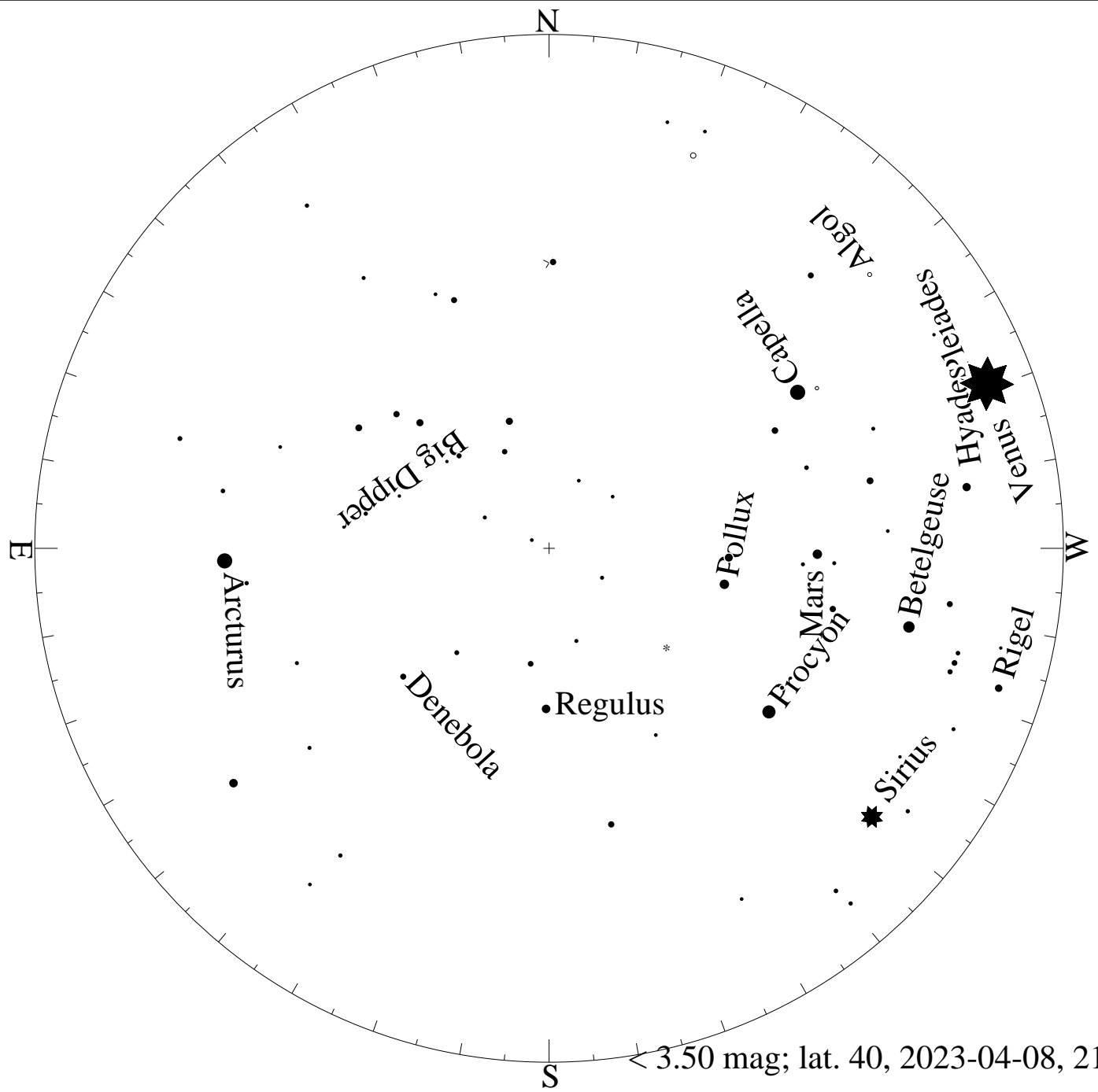


< 0.50 mag; lat. 40, 2023-04-08, 21 h local time

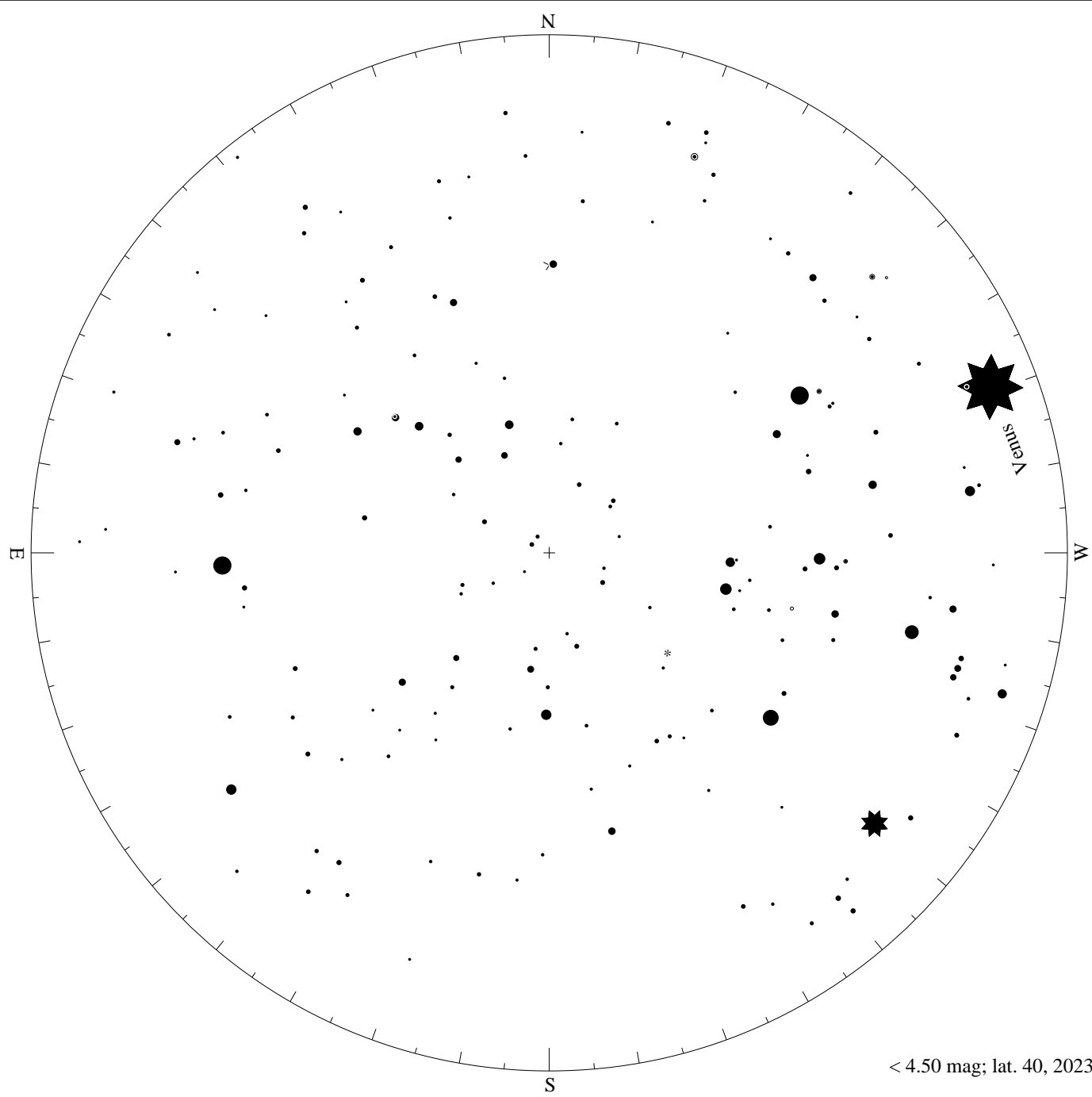


< 1.50 mag; lat. 40, 2023-04-08, 21 h local time






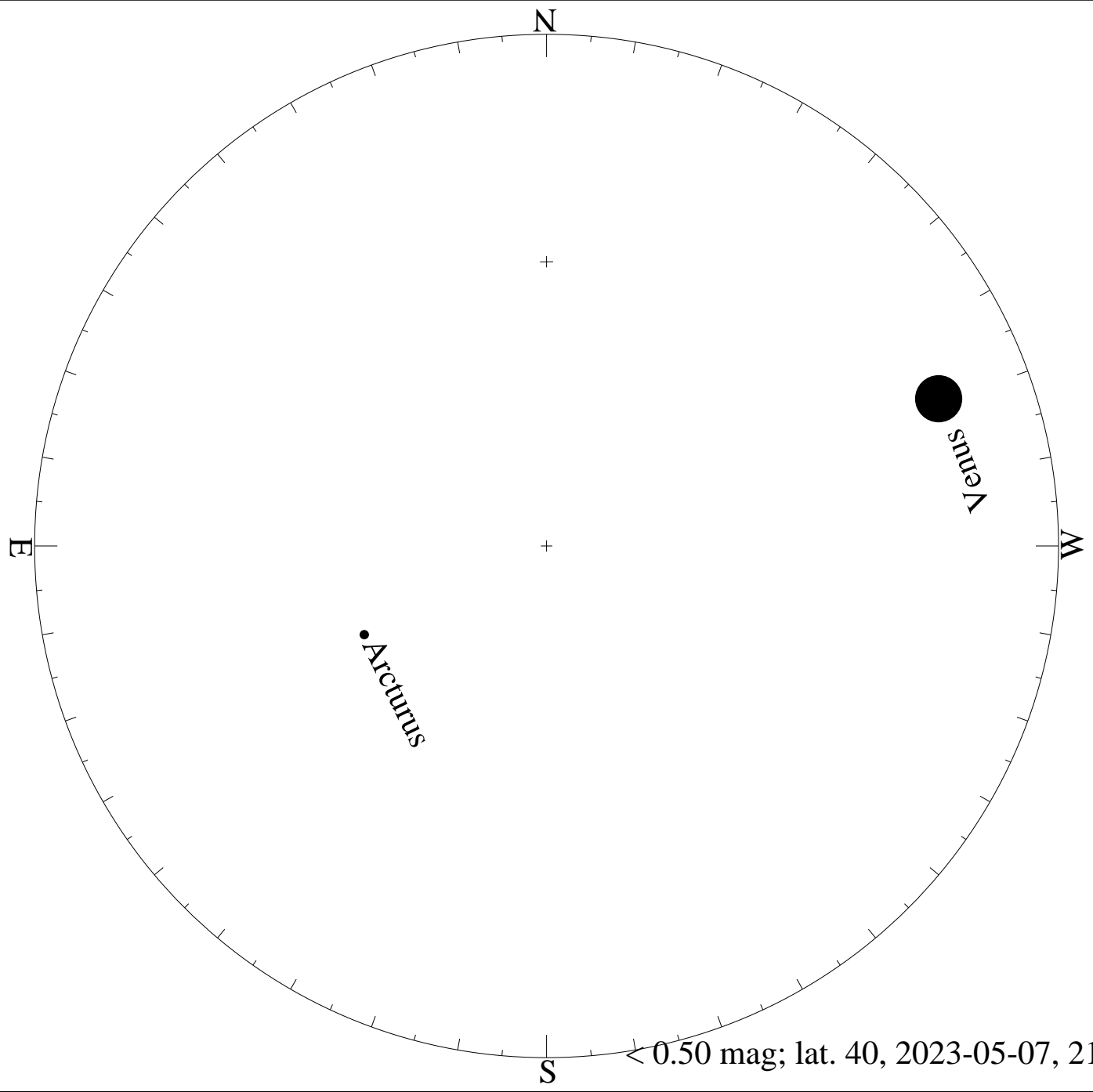
< 3.50 mag; lat. 40, 2023-04-08, 21 h local time



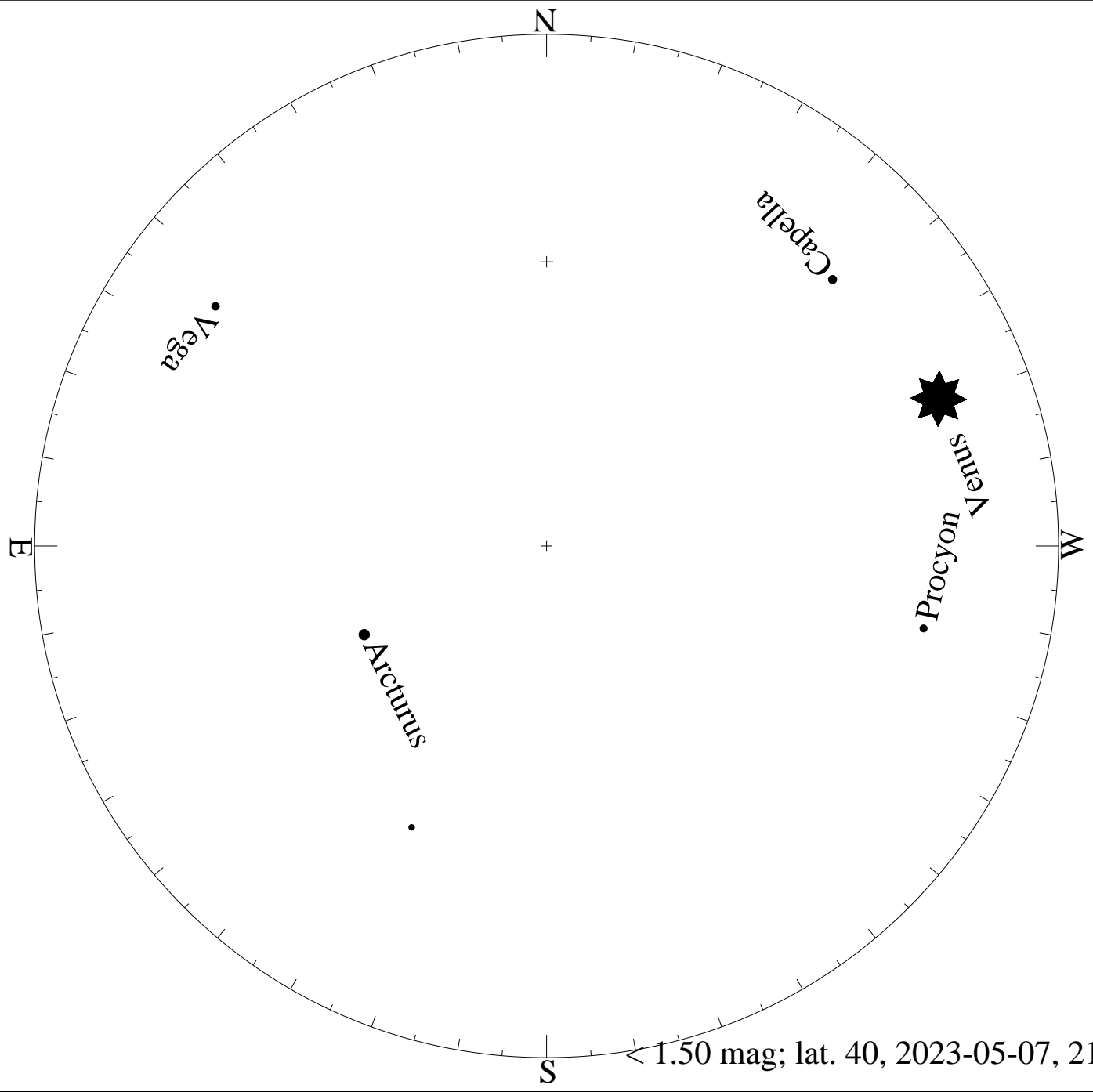
< 4.50 mag; lat. 40, 2023-04-08, 21 h local time

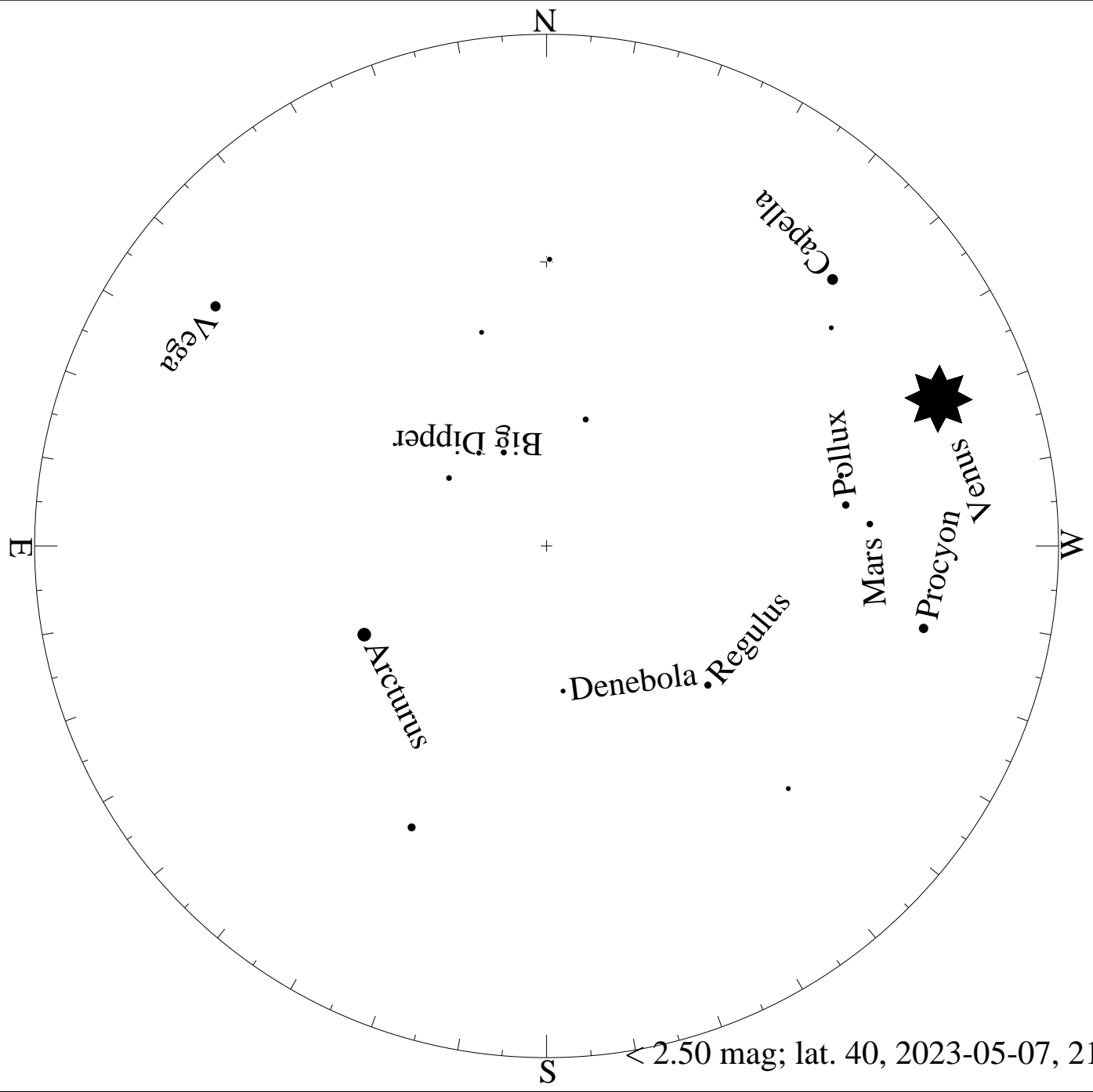


< 5.50 mag; lat. 40, 2023-04-08, 21 h local time

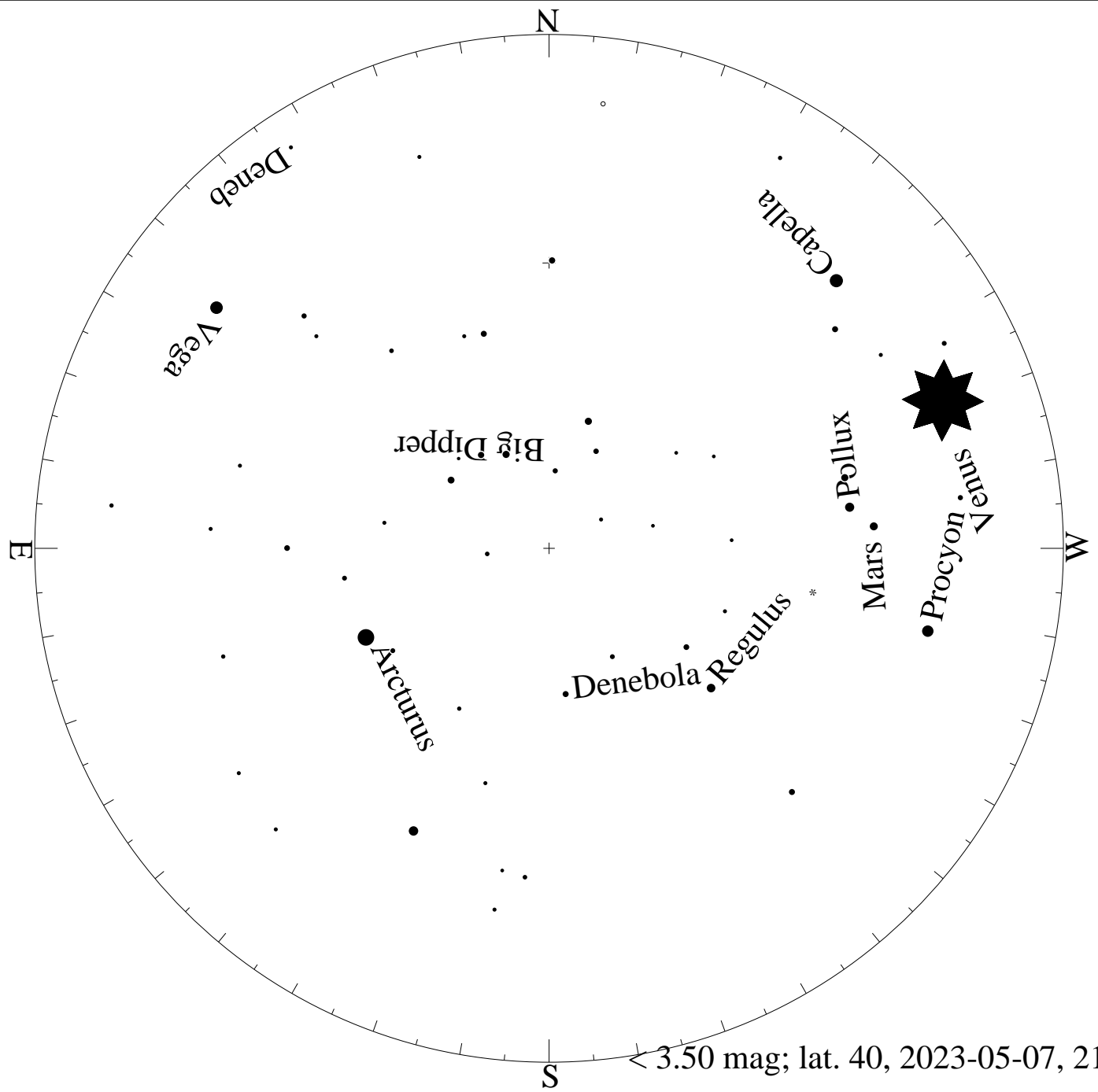


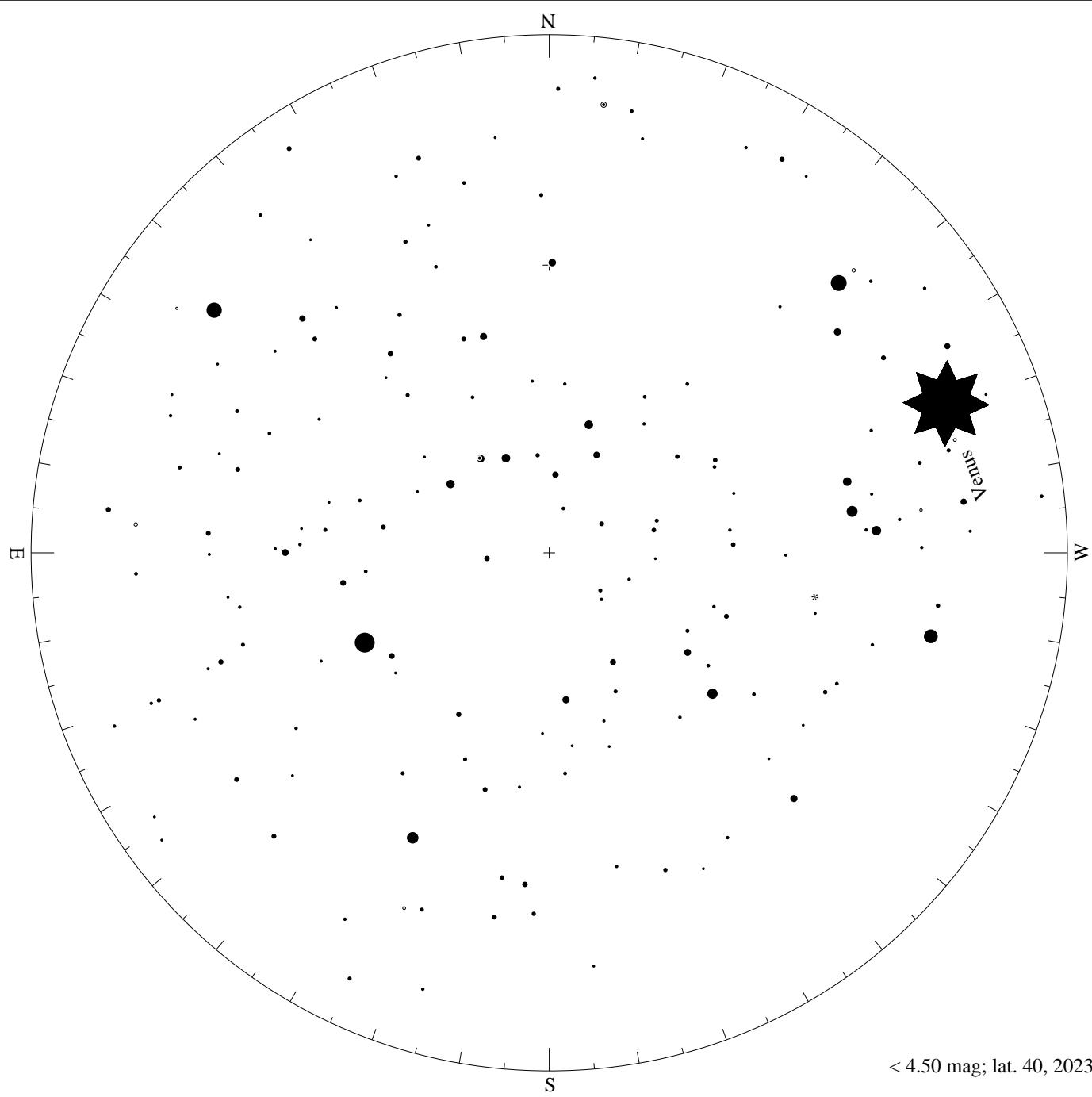
< 0.50 mag; lat. 40, 2023-05-07, 21 h local time



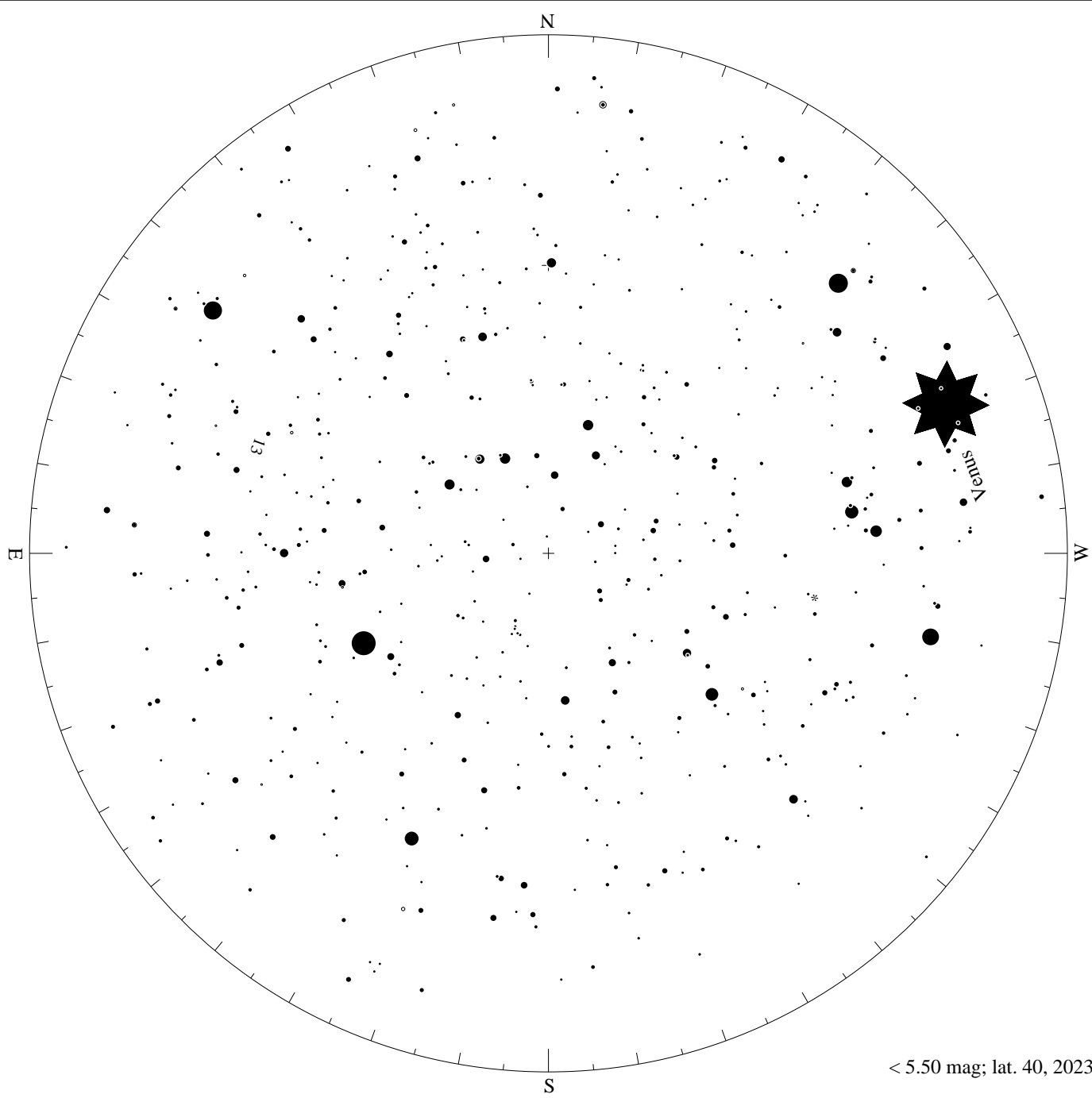


< 2.50 mag; lat. 40, 2023-05-07, 21 h local time

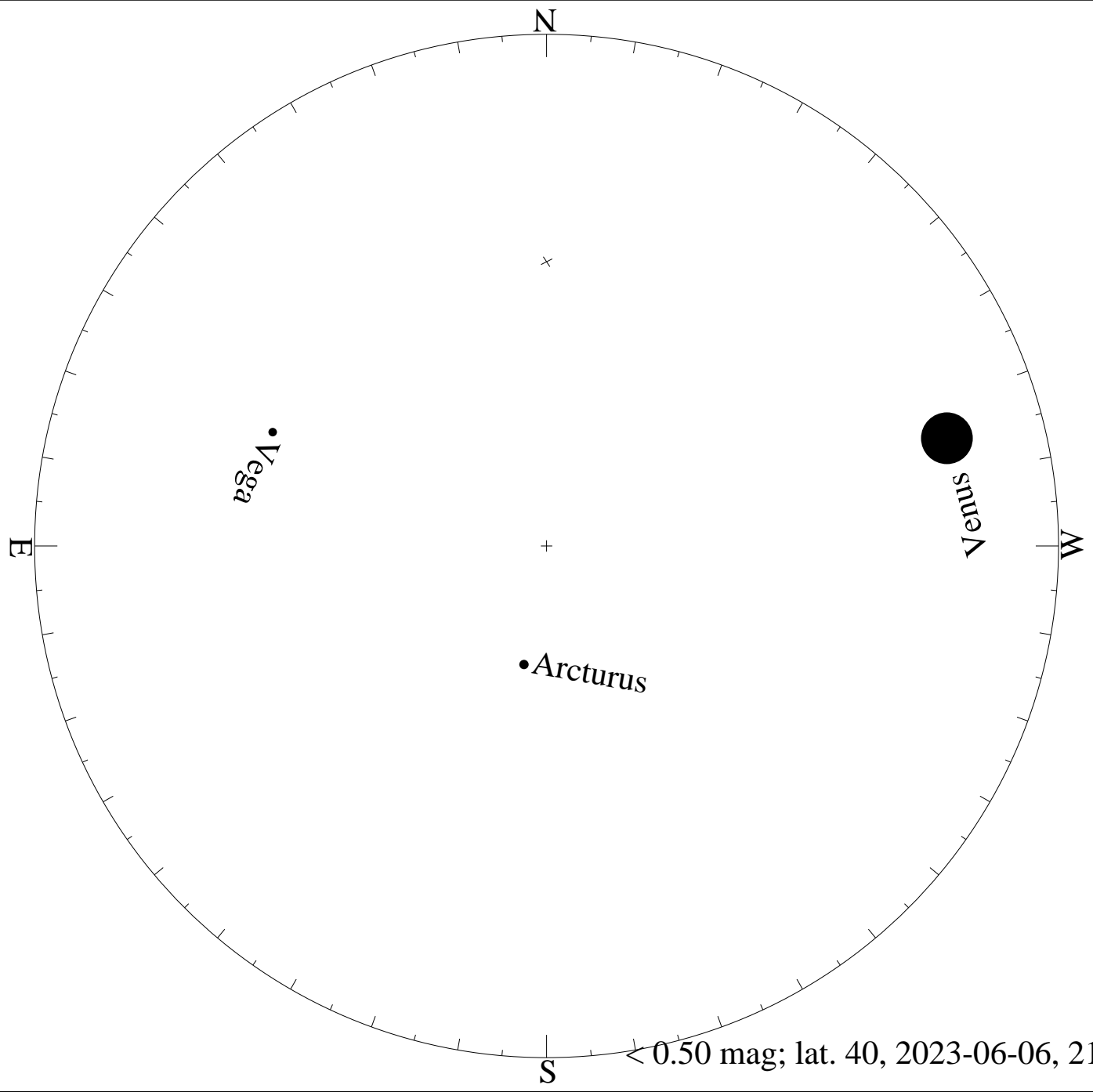




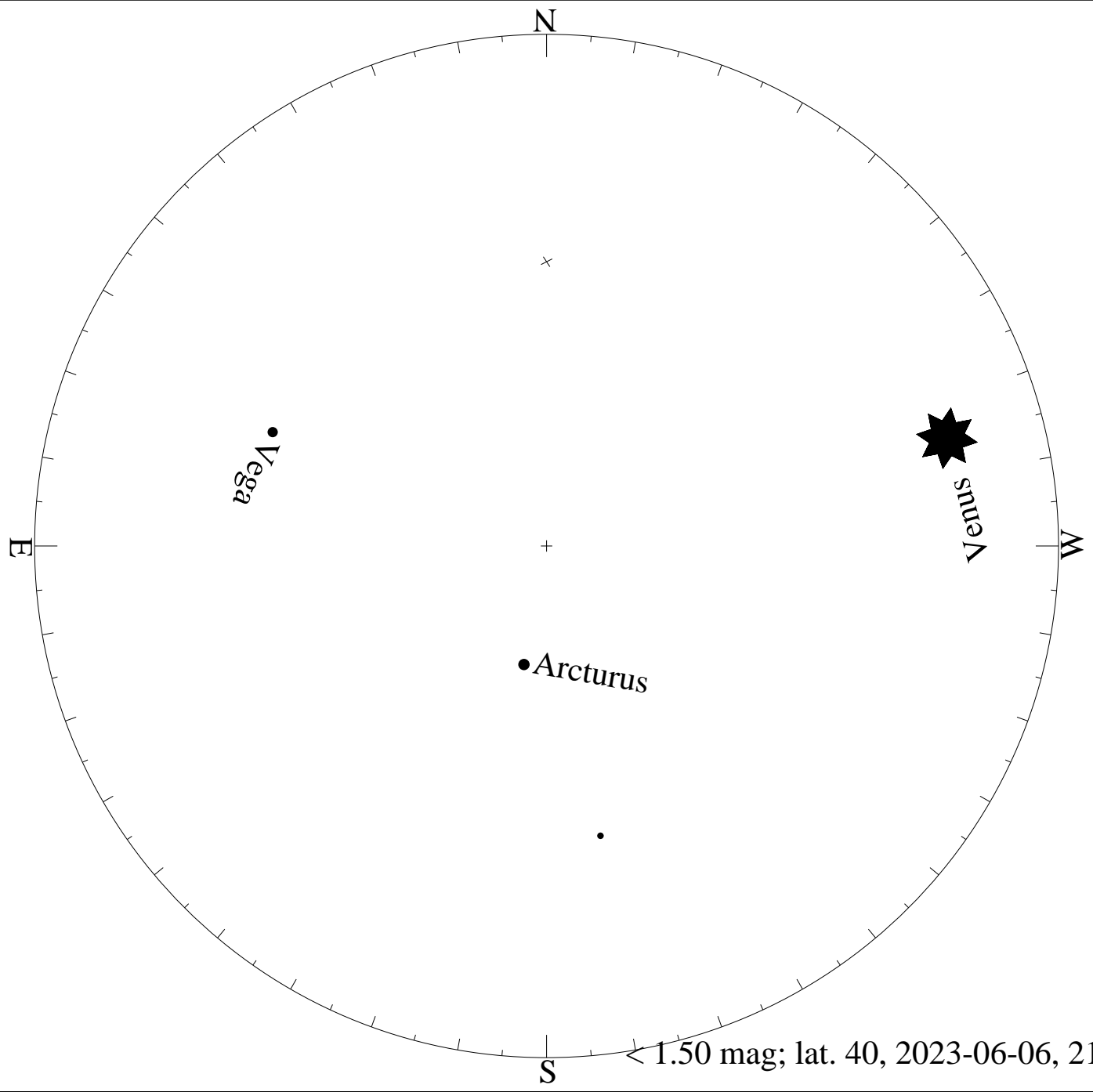
< 4.50 mag; lat. 40, 2023-05-07, 21 h local time



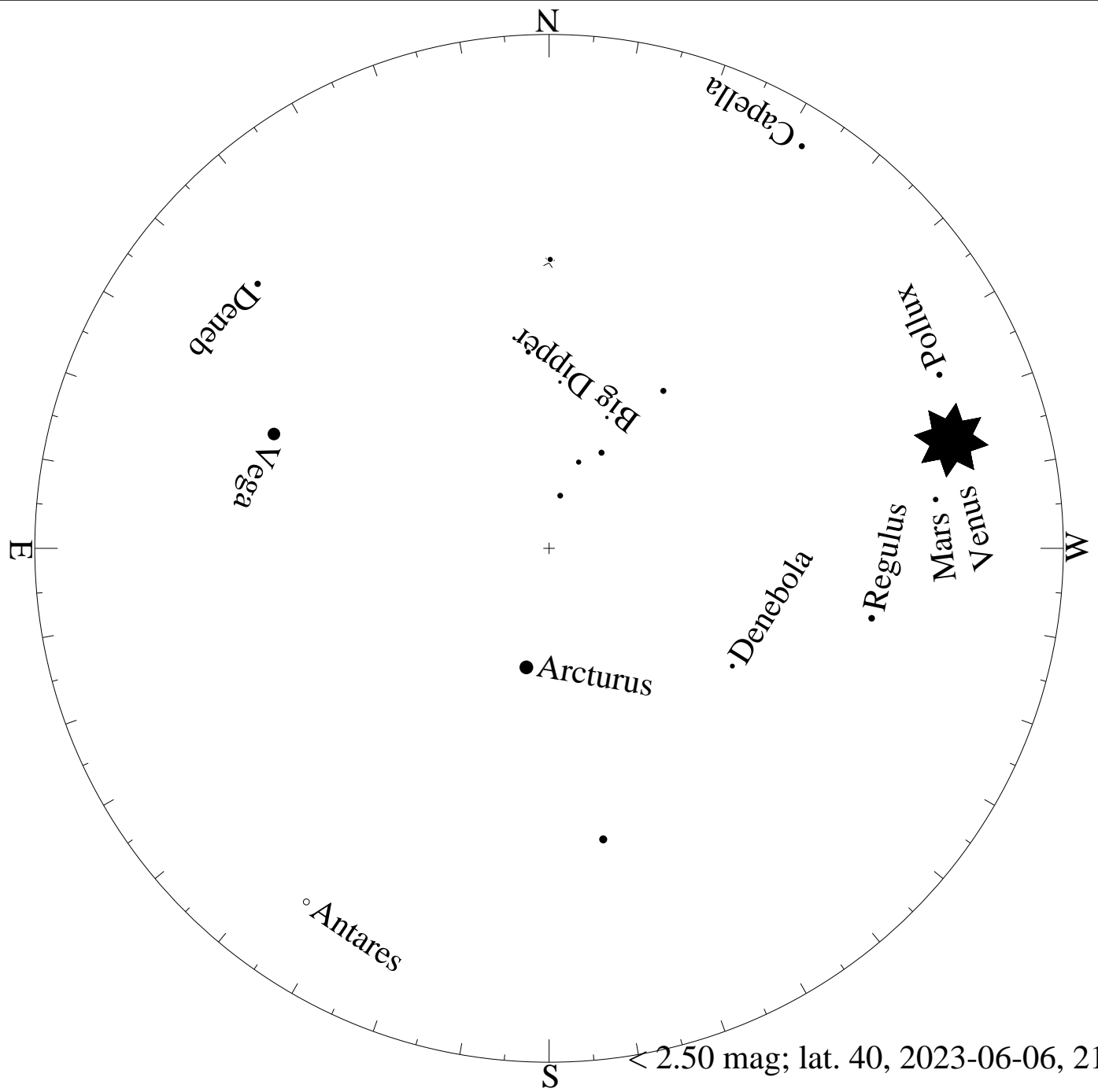
< 5.50 mag; lat. 40, 2023-05-07, 21 h local time

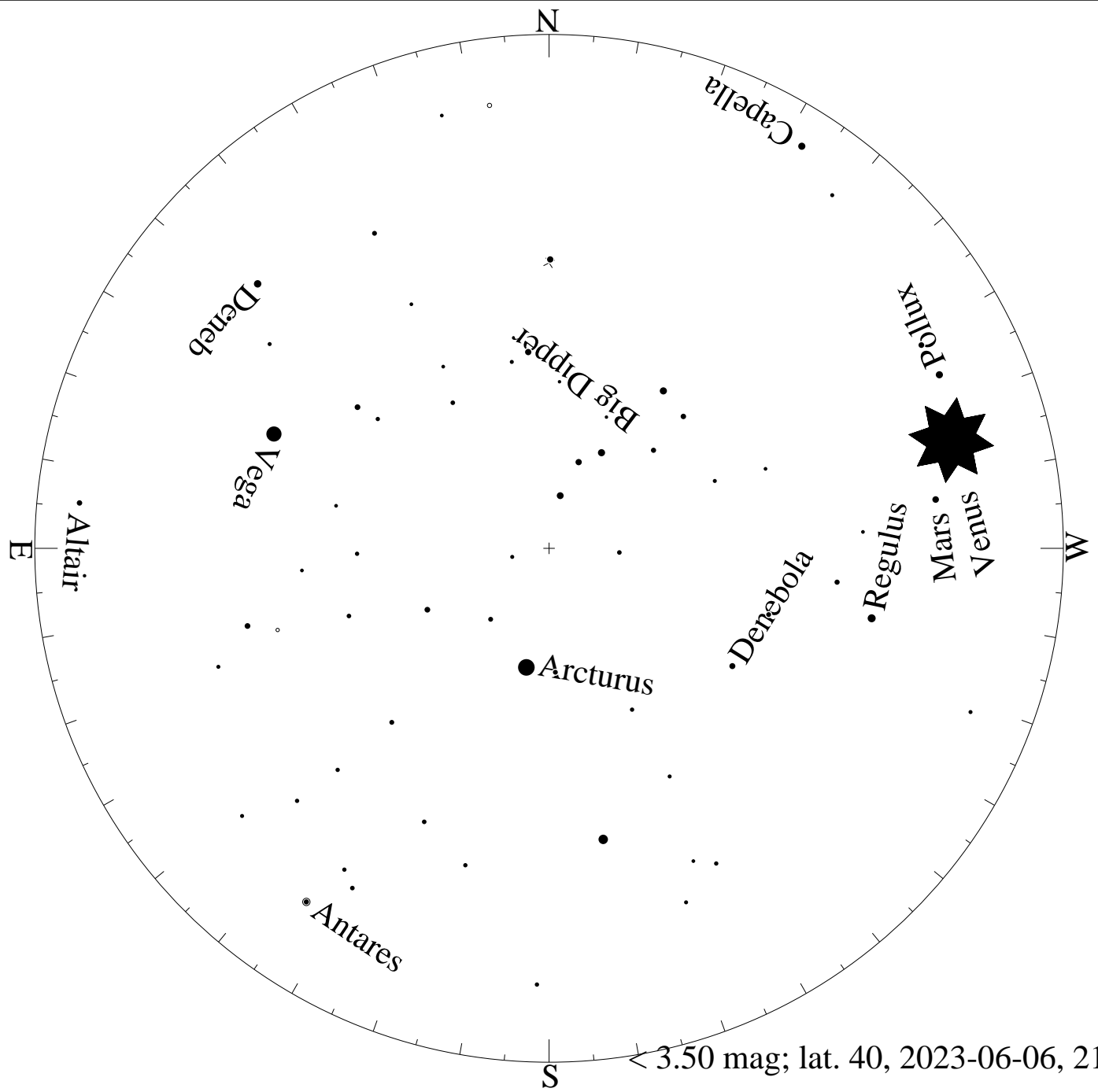


< 0.50 mag; lat. 40, 2023-06-06, 21 h local time

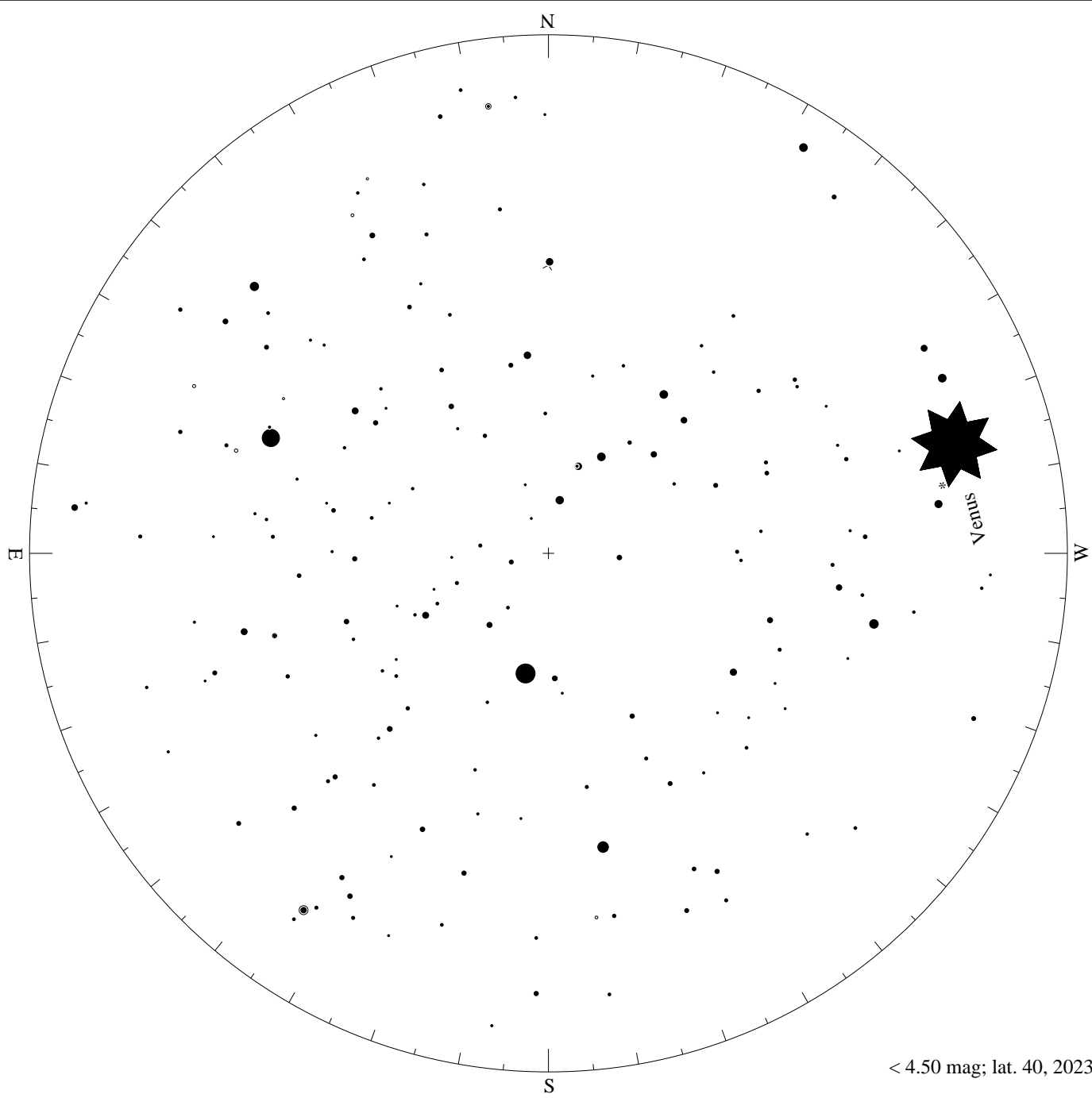


< 1.50 mag; lat. 40, 2023-06-06, 21 h local time

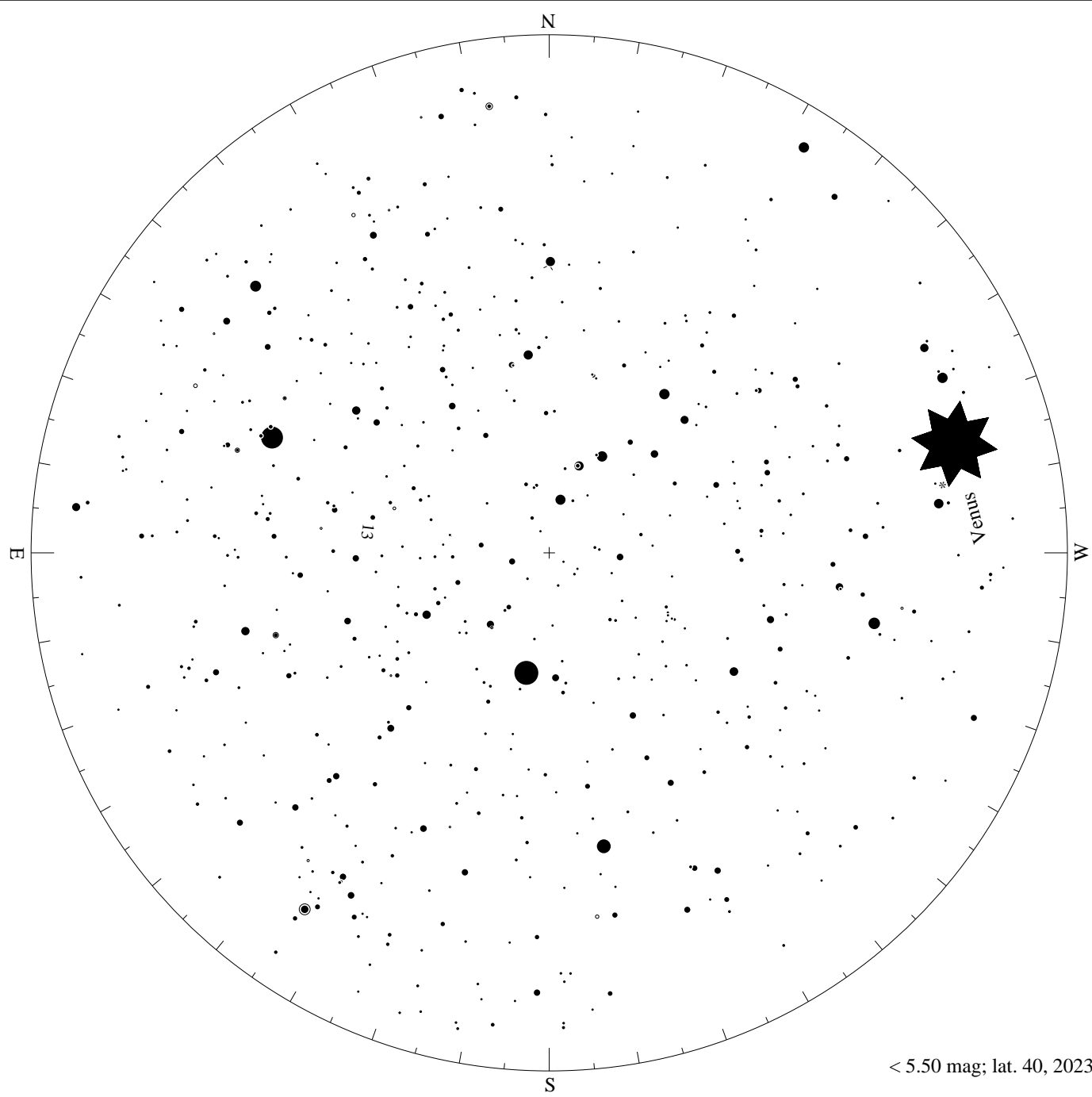




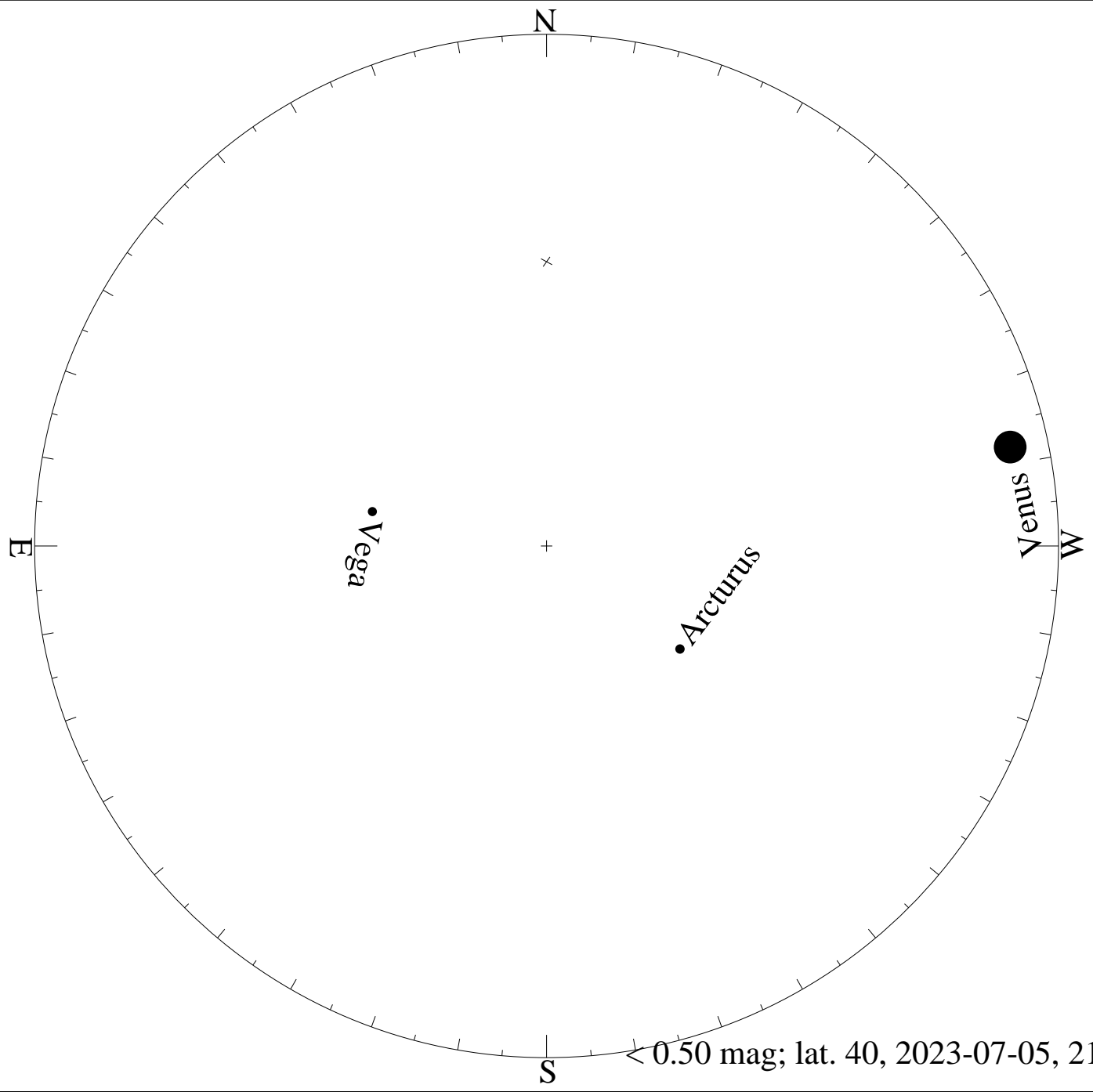
< 3.50 mag; lat. 40, 2023-06-06, 21 h local time



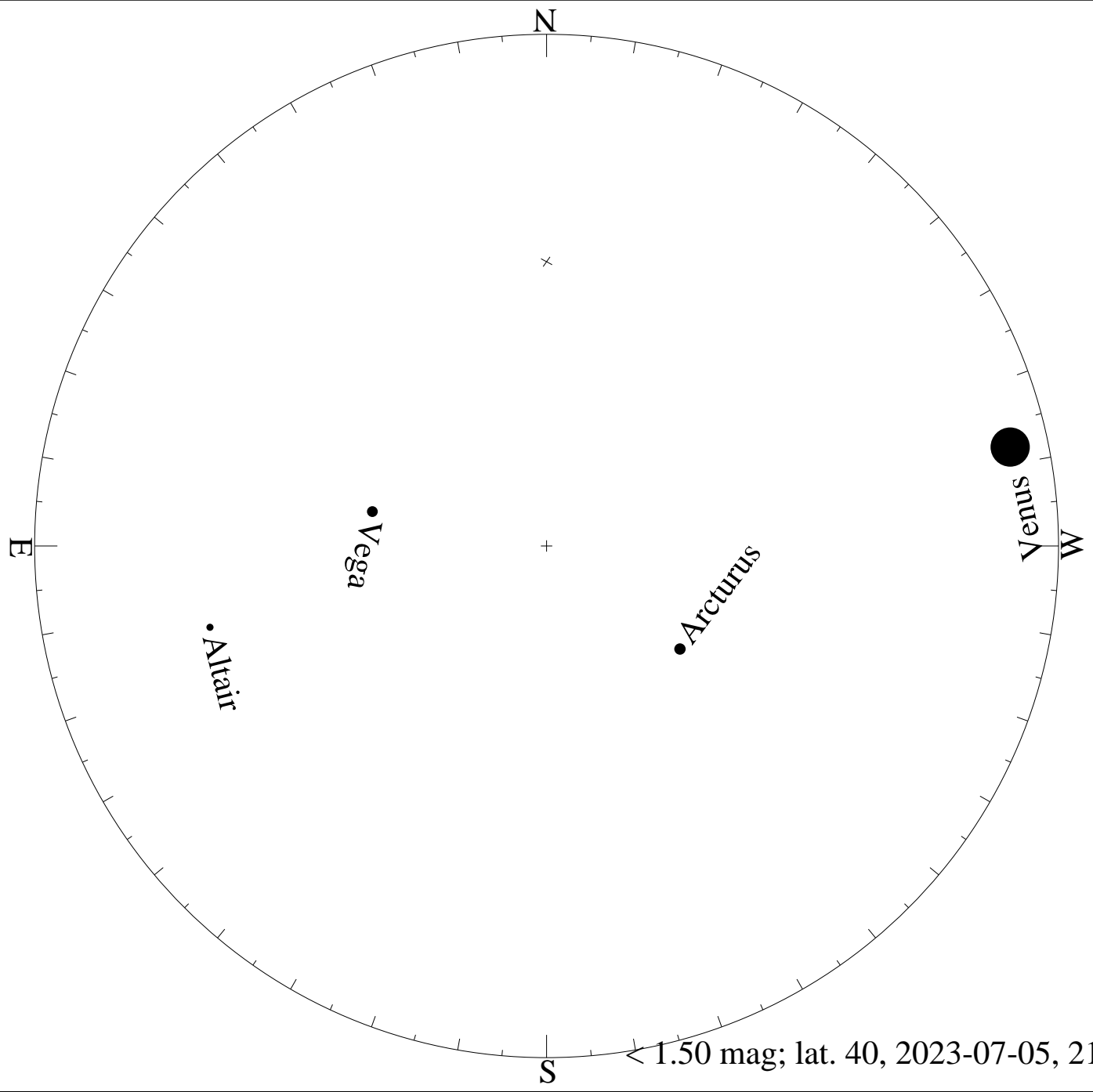
< 4.50 mag; lat. 40, 2023-06-06, 21 h local time



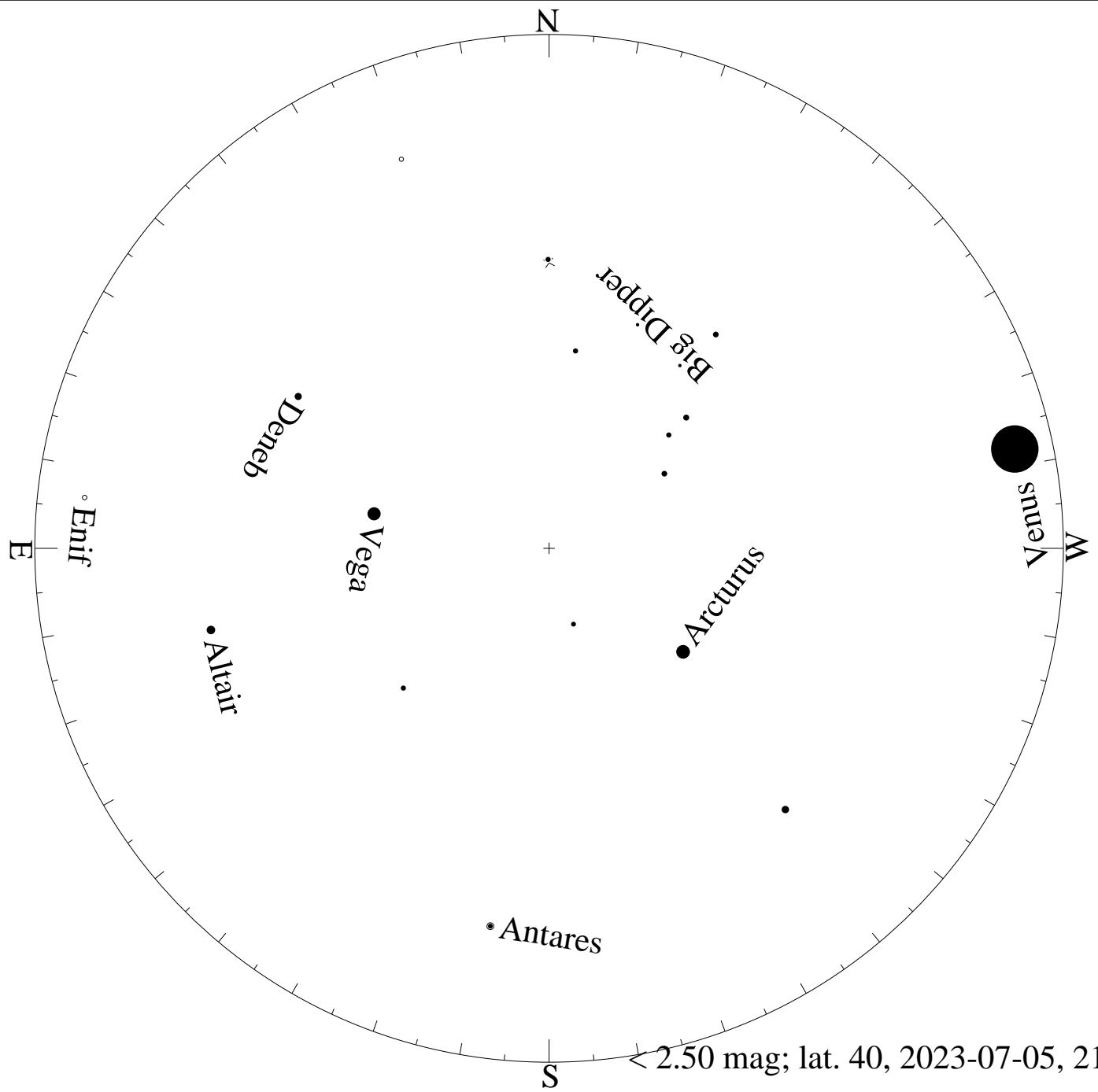
< 5.50 mag; lat. 40, 2023-06-06, 21 h local time

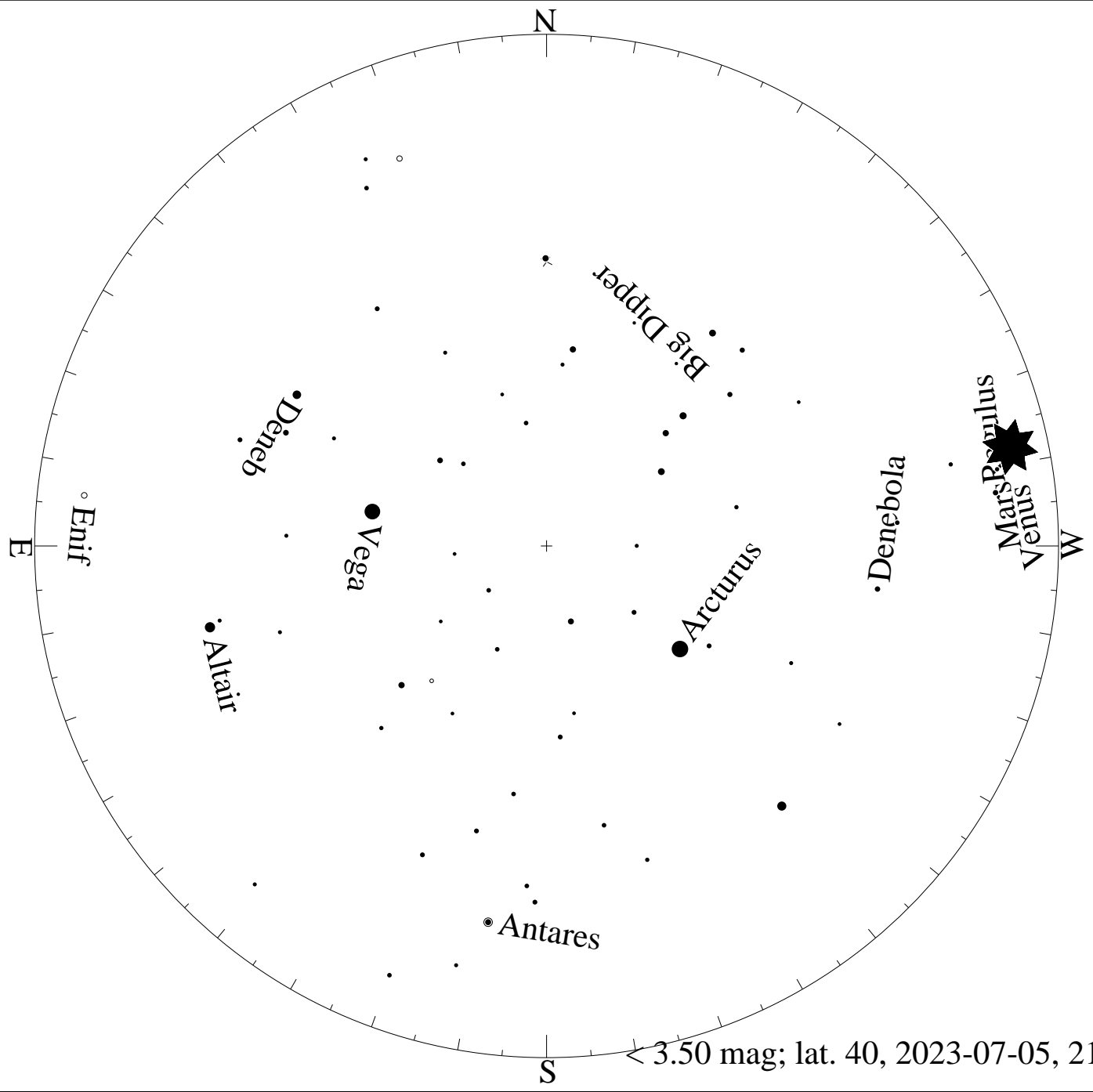


< 0.50 mag; lat. 40, 2023-07-05, 21 h local time

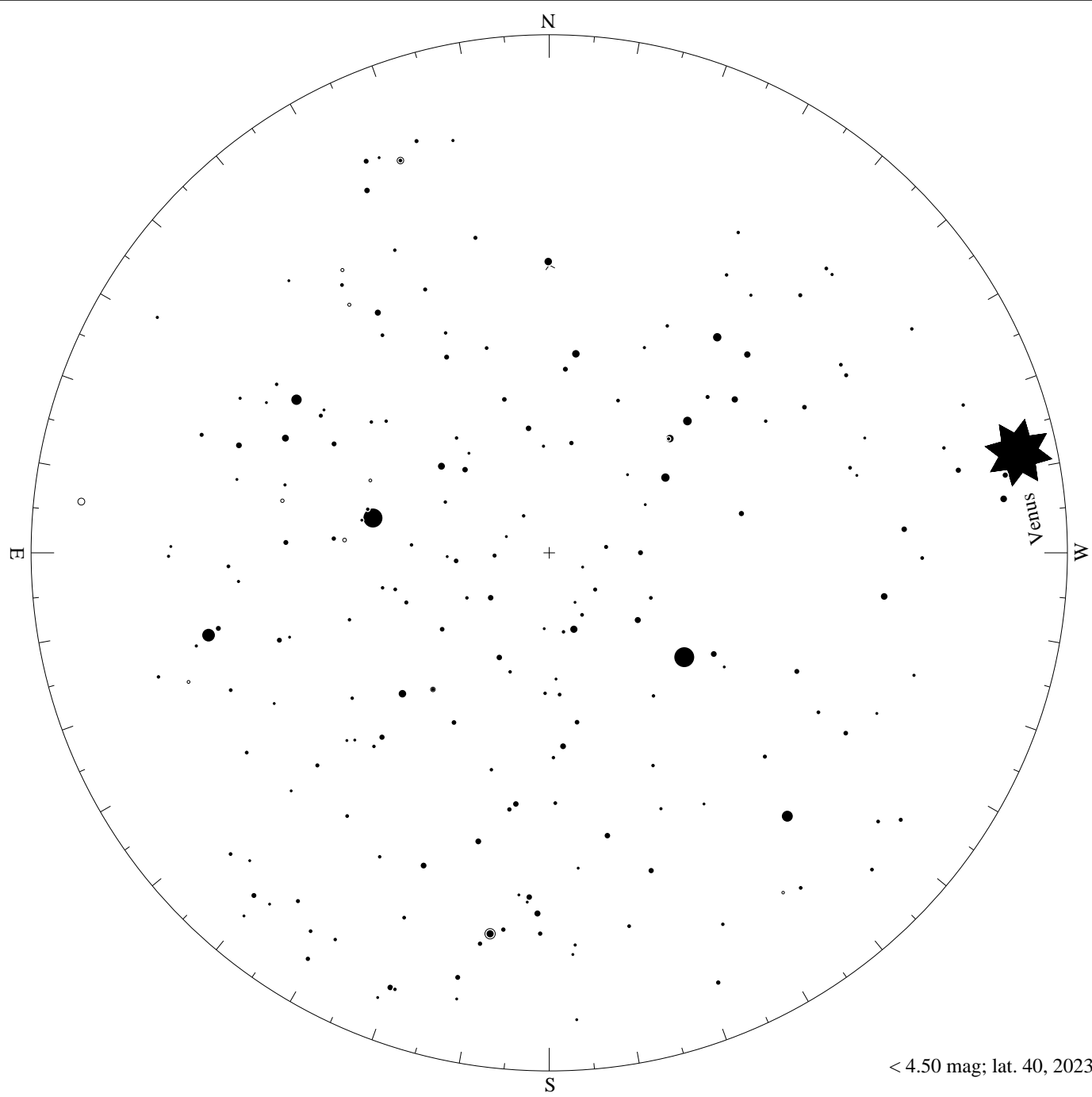


< 1.50 mag; lat. 40, 2023-07-05, 21 h local time

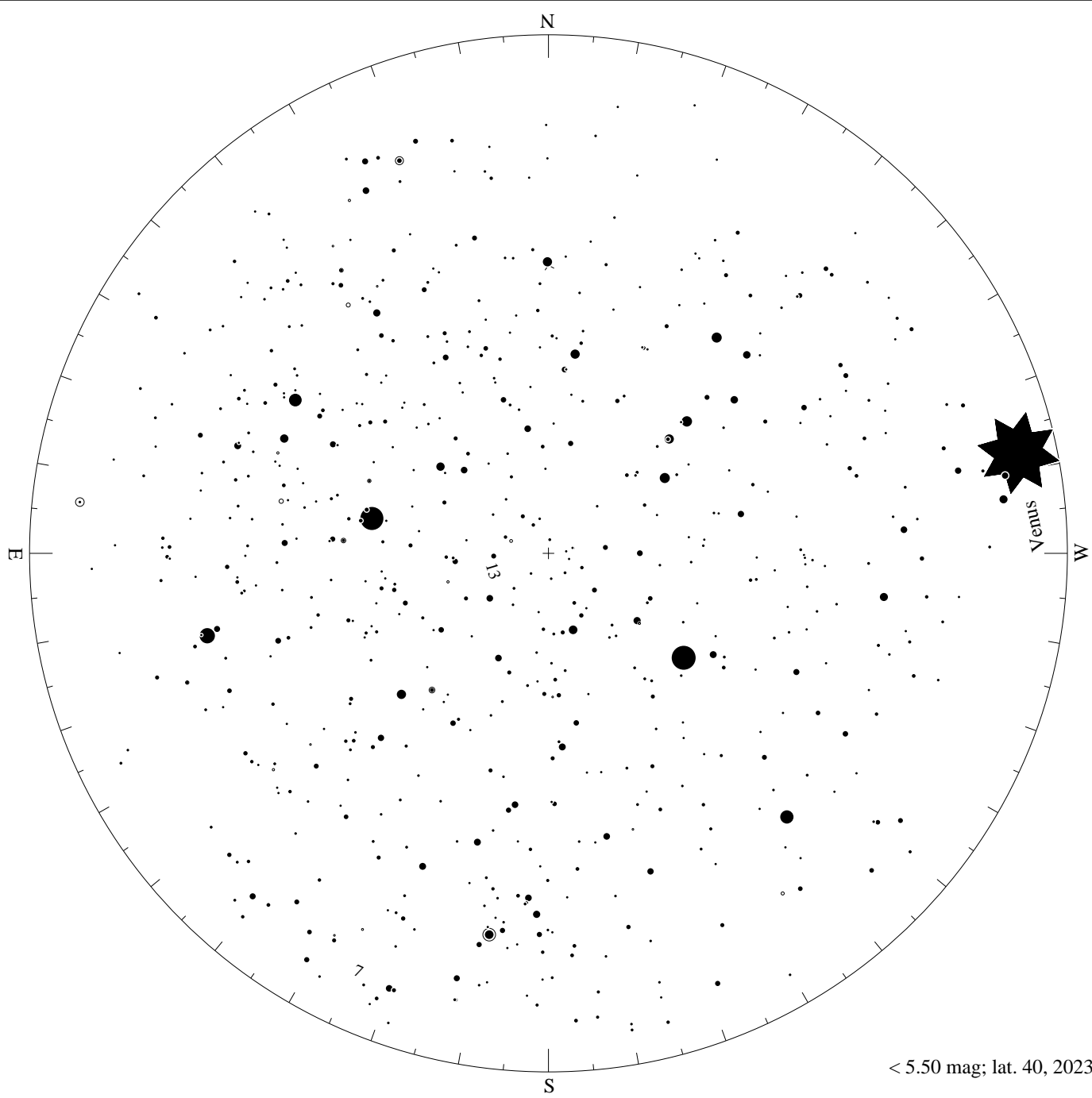




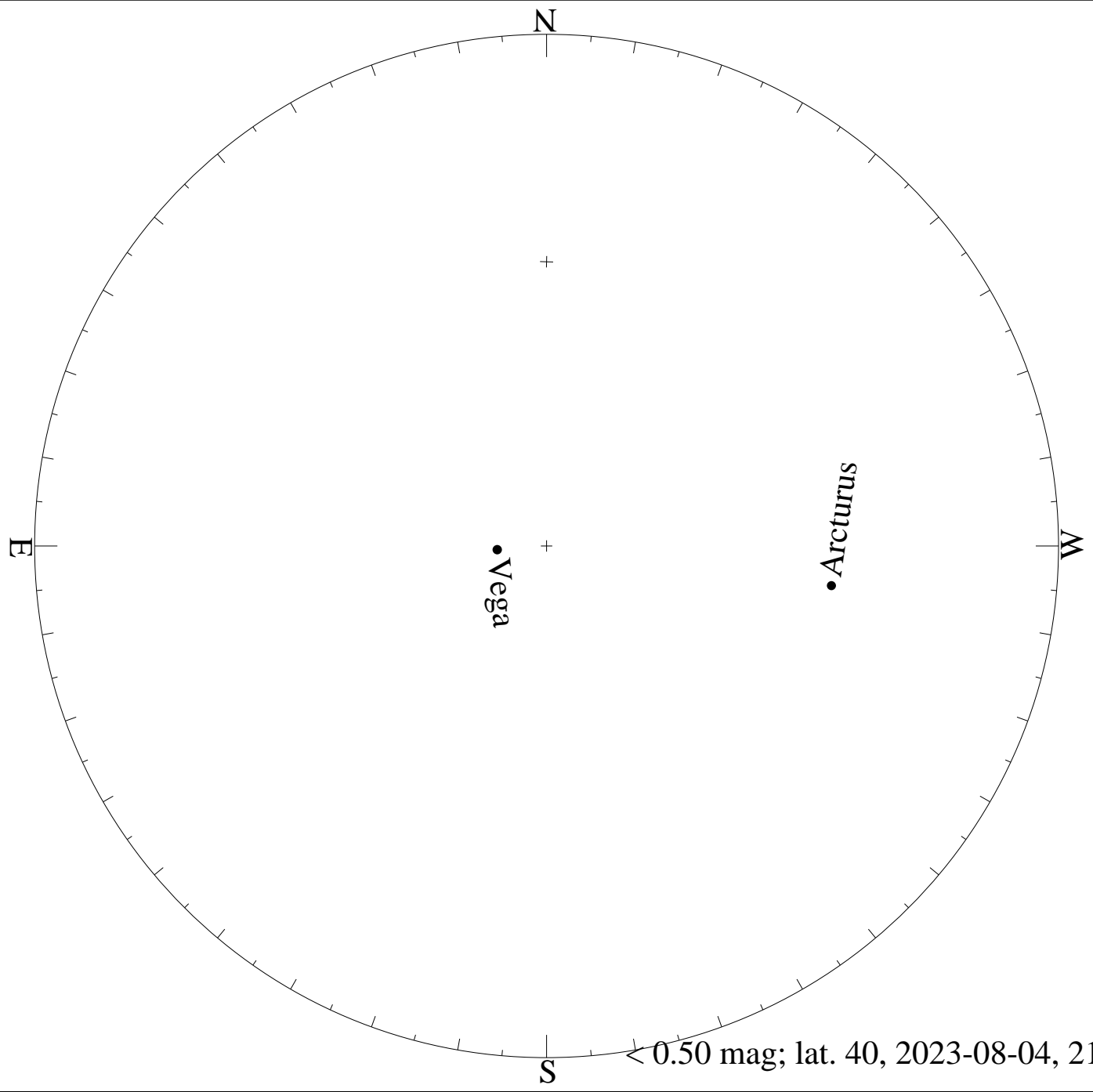
< 3.50 mag; lat. 40, 2023-07-05, 21 h local time

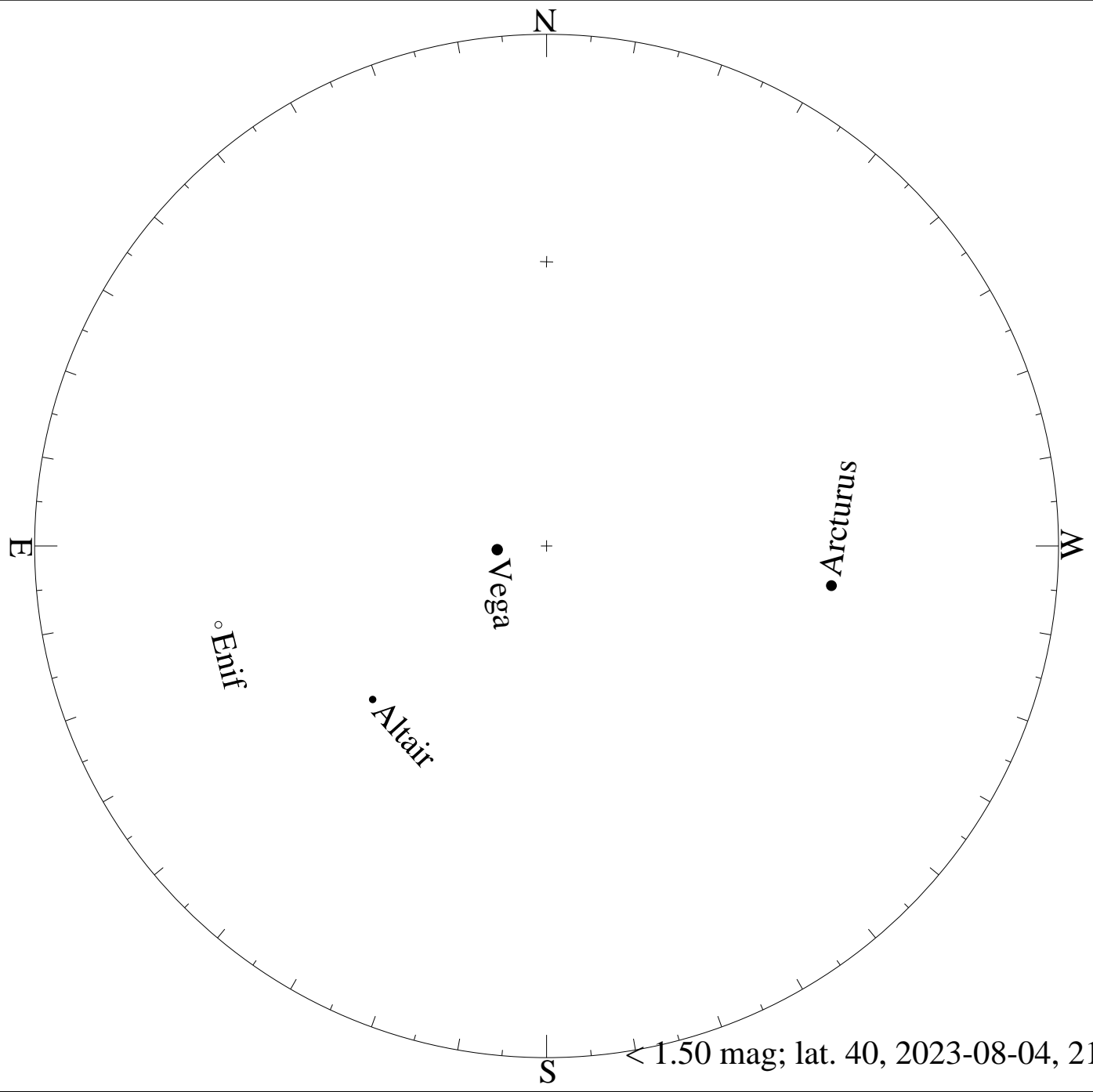


< 4.50 mag; lat. 40, 2023-07-05, 21 h local time

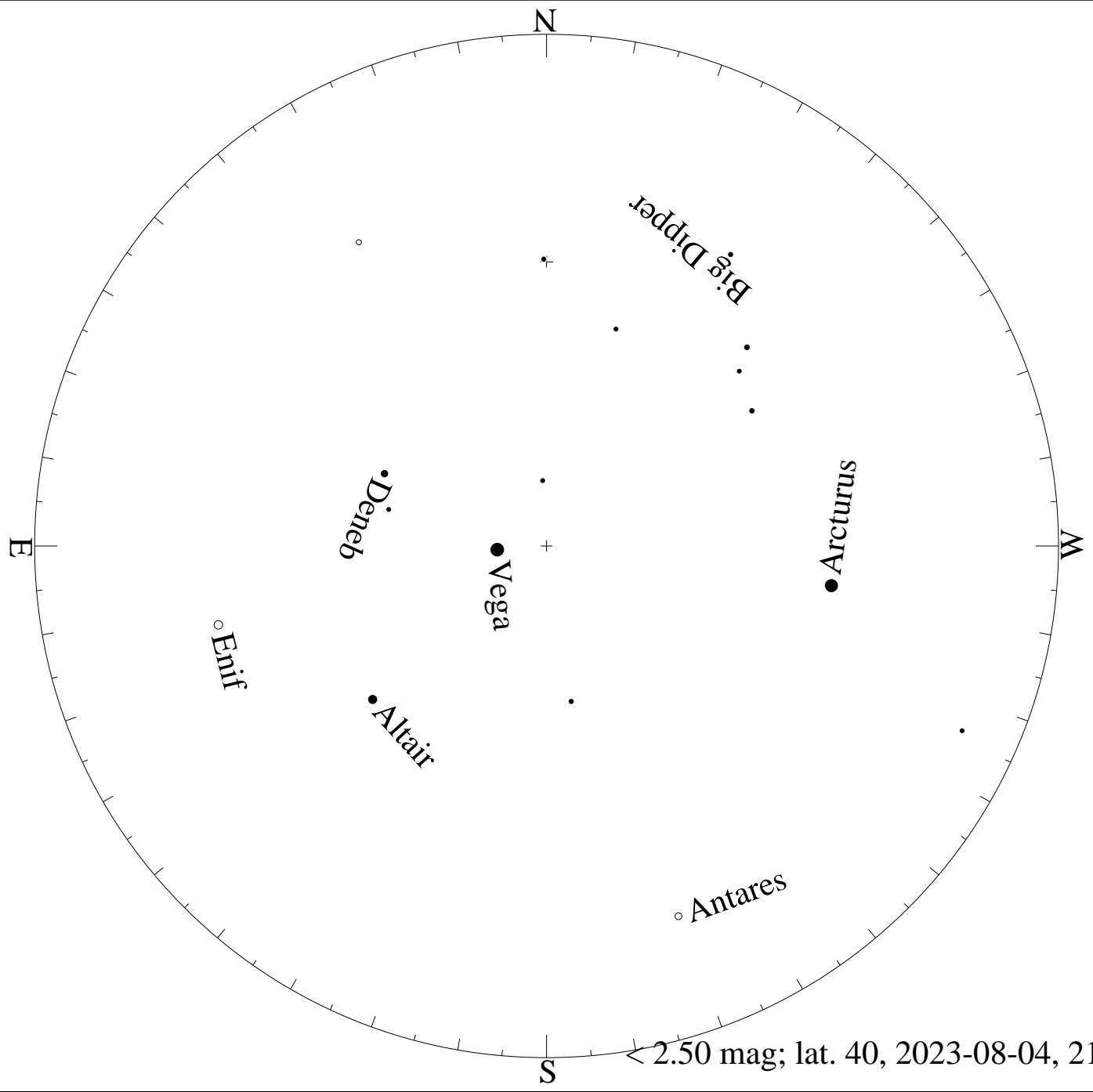


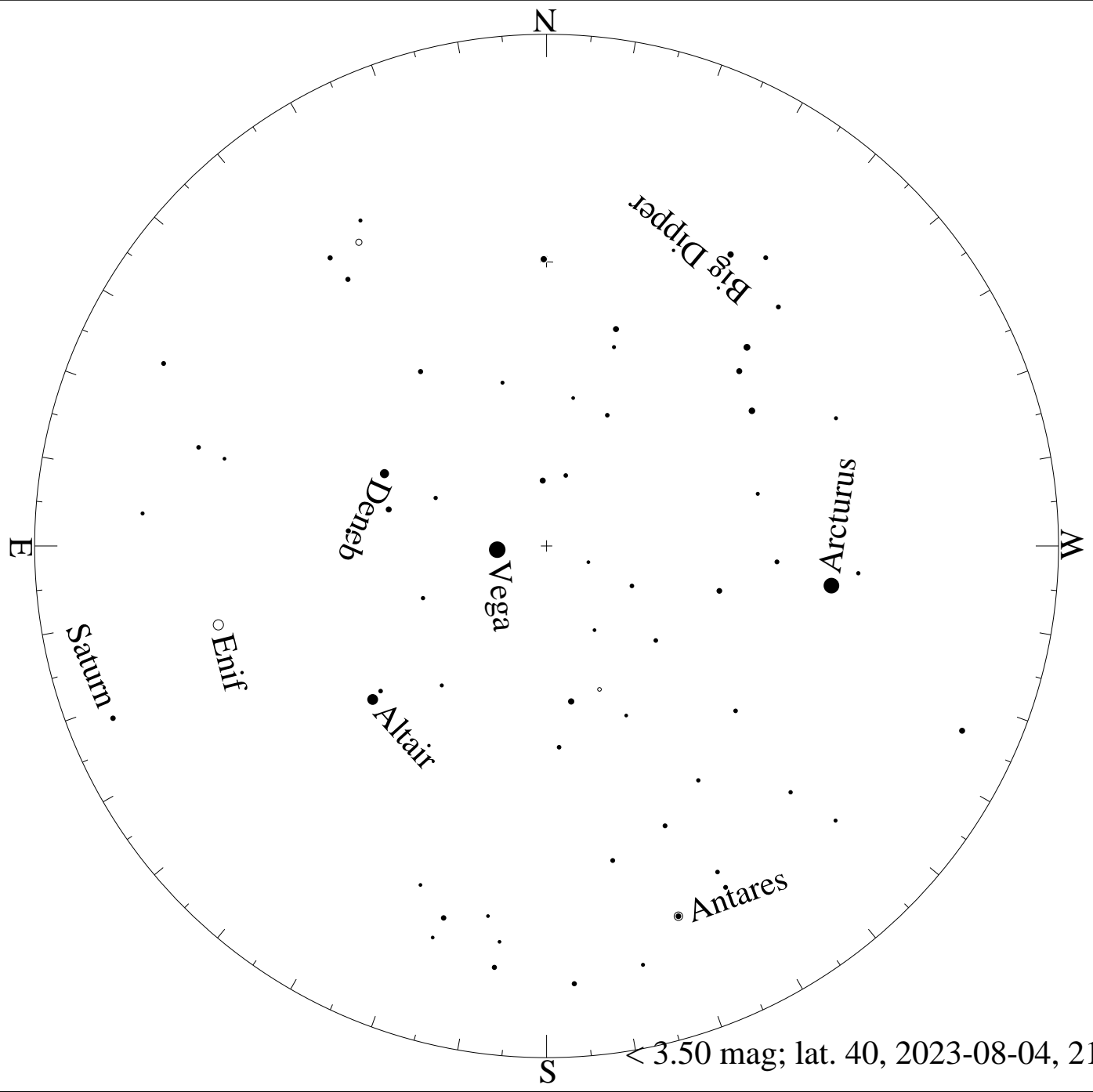
< 5.50 mag; lat. 40, 2023-07-05, 21 h local time



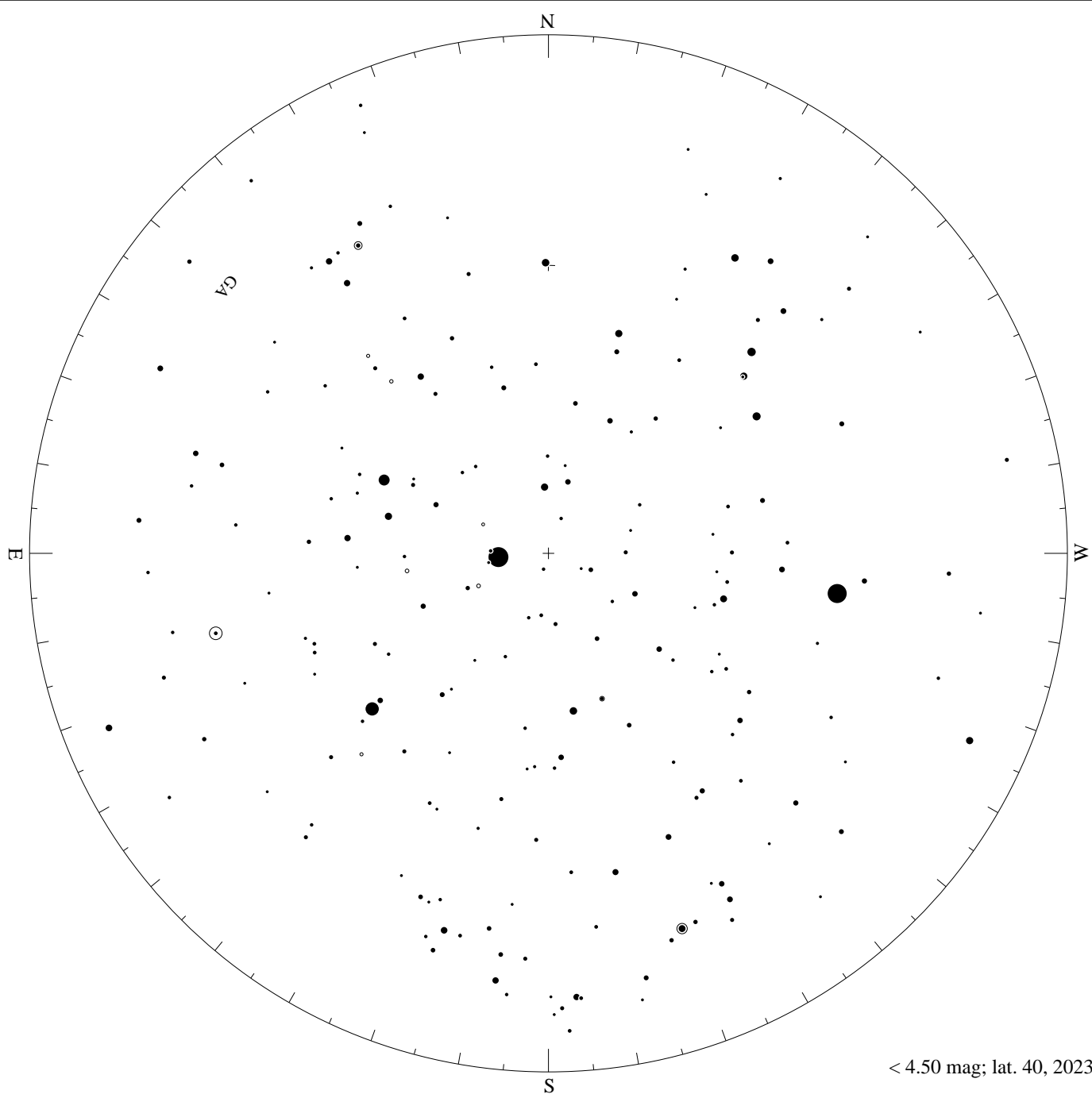


< 1.50 mag; lat. 40, 2023-08-04, 21 h local time

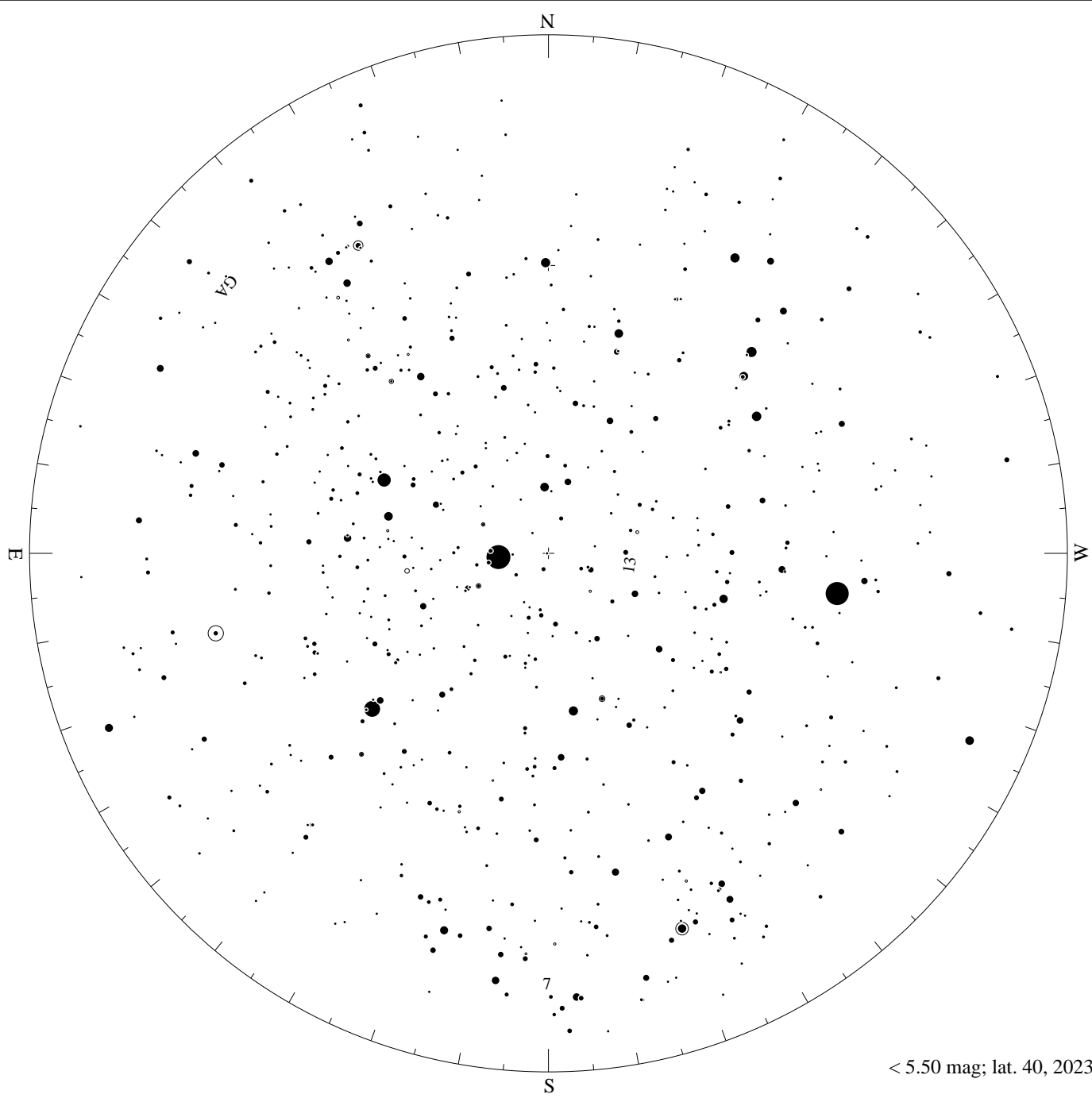




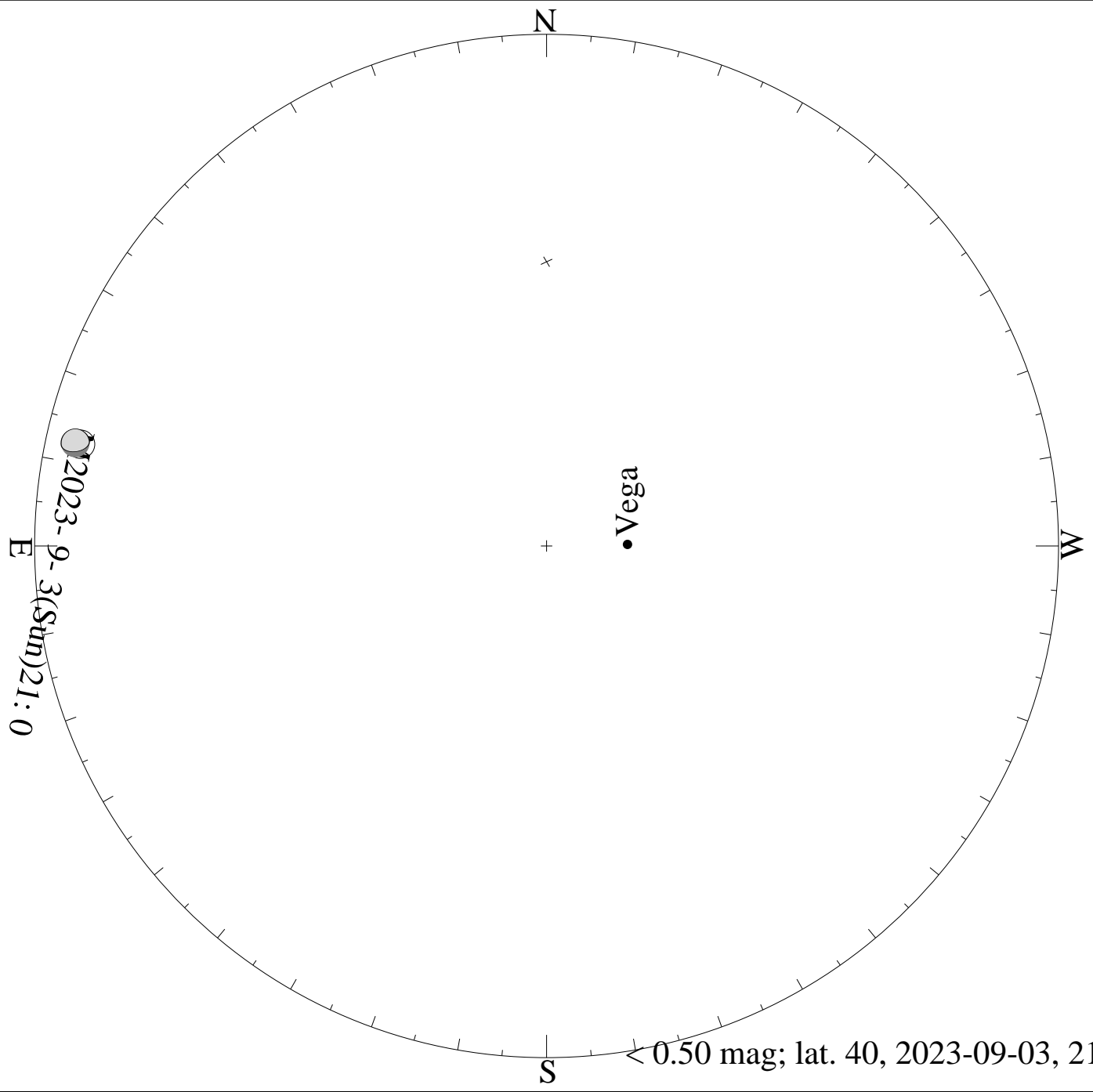
< 3.50 mag; lat. 40, 2023-08-04, 21 h local time

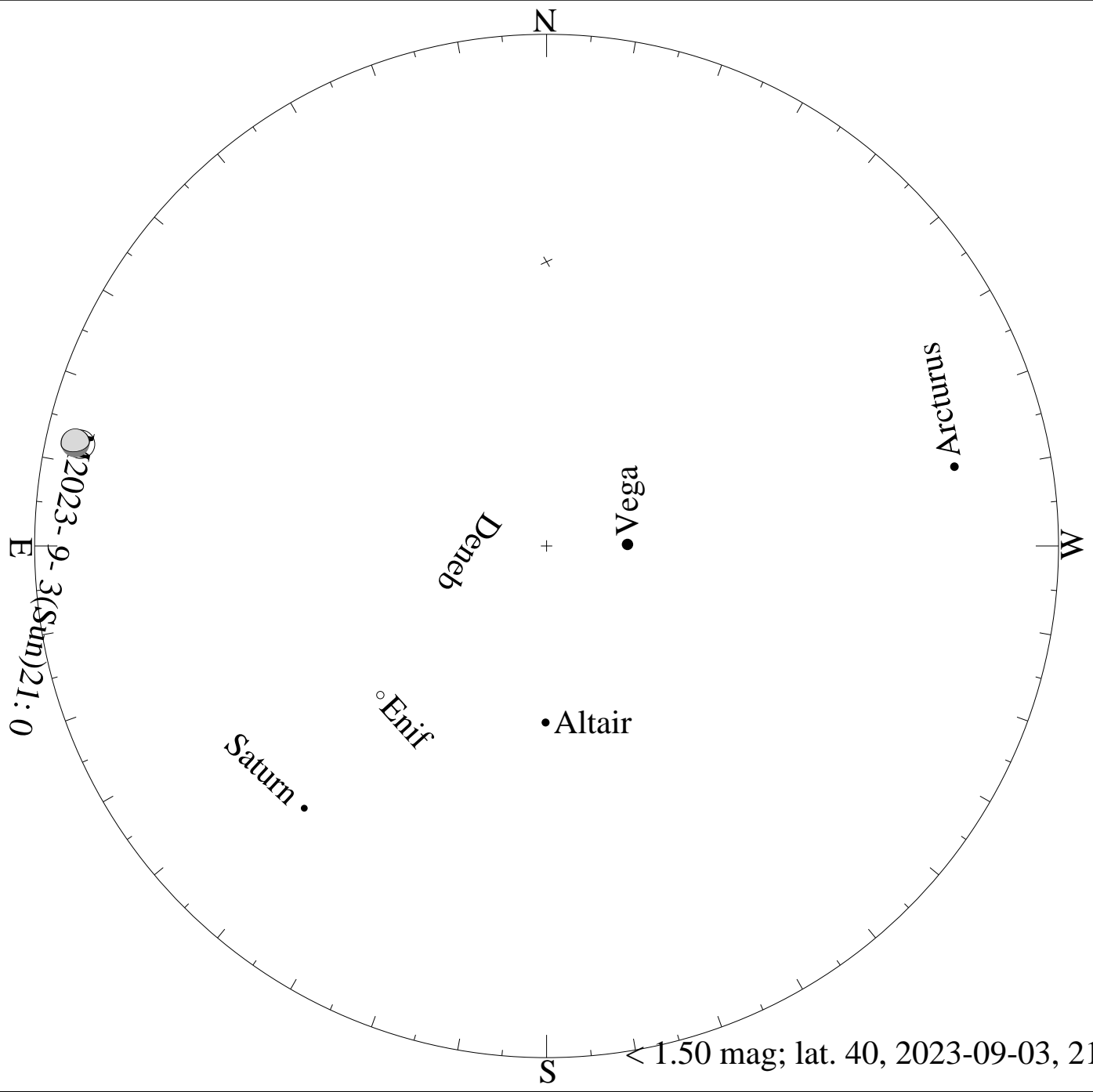


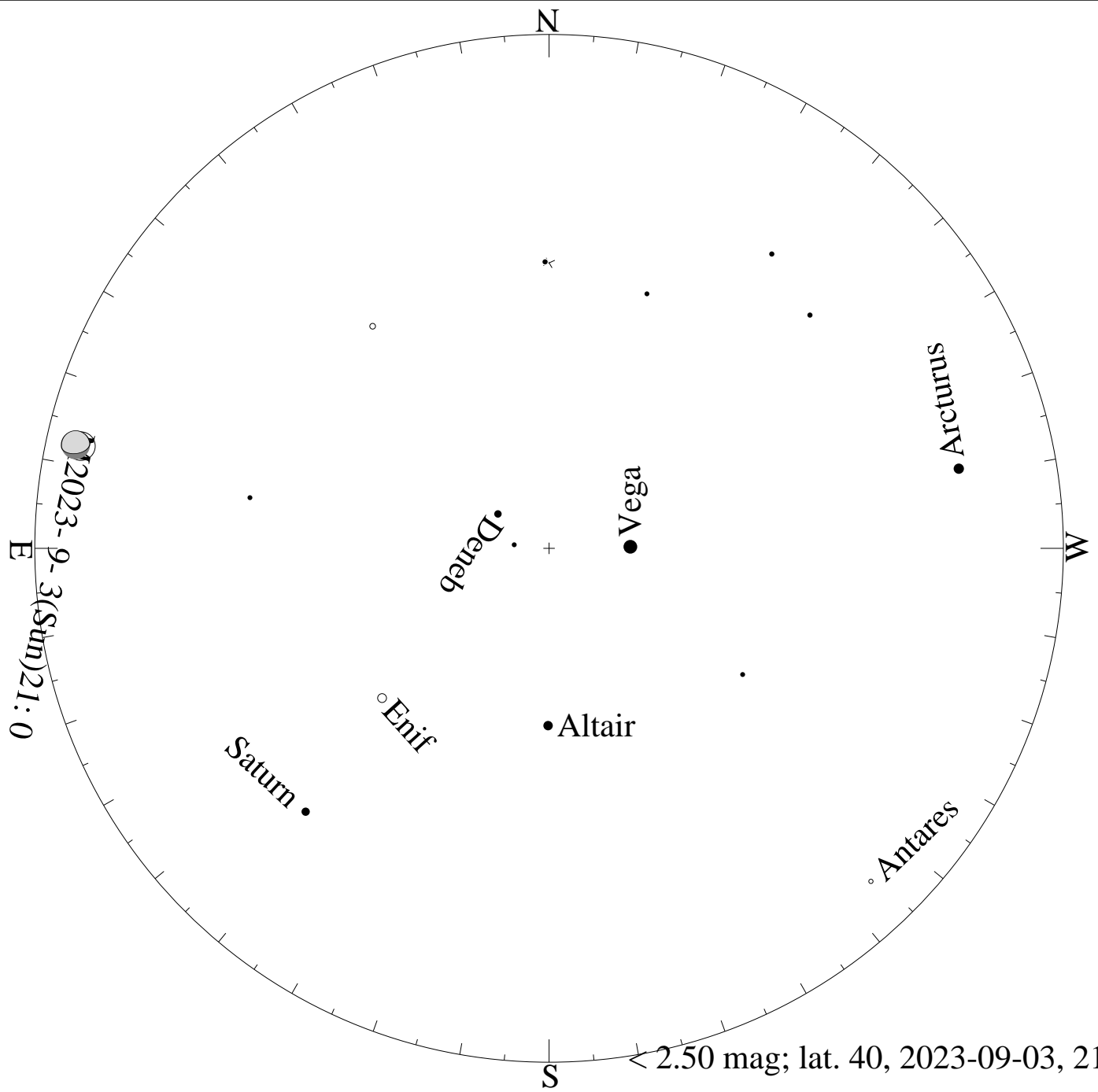
< 4.50 mag; lat. 40, 2023-08-04, 21 h local time



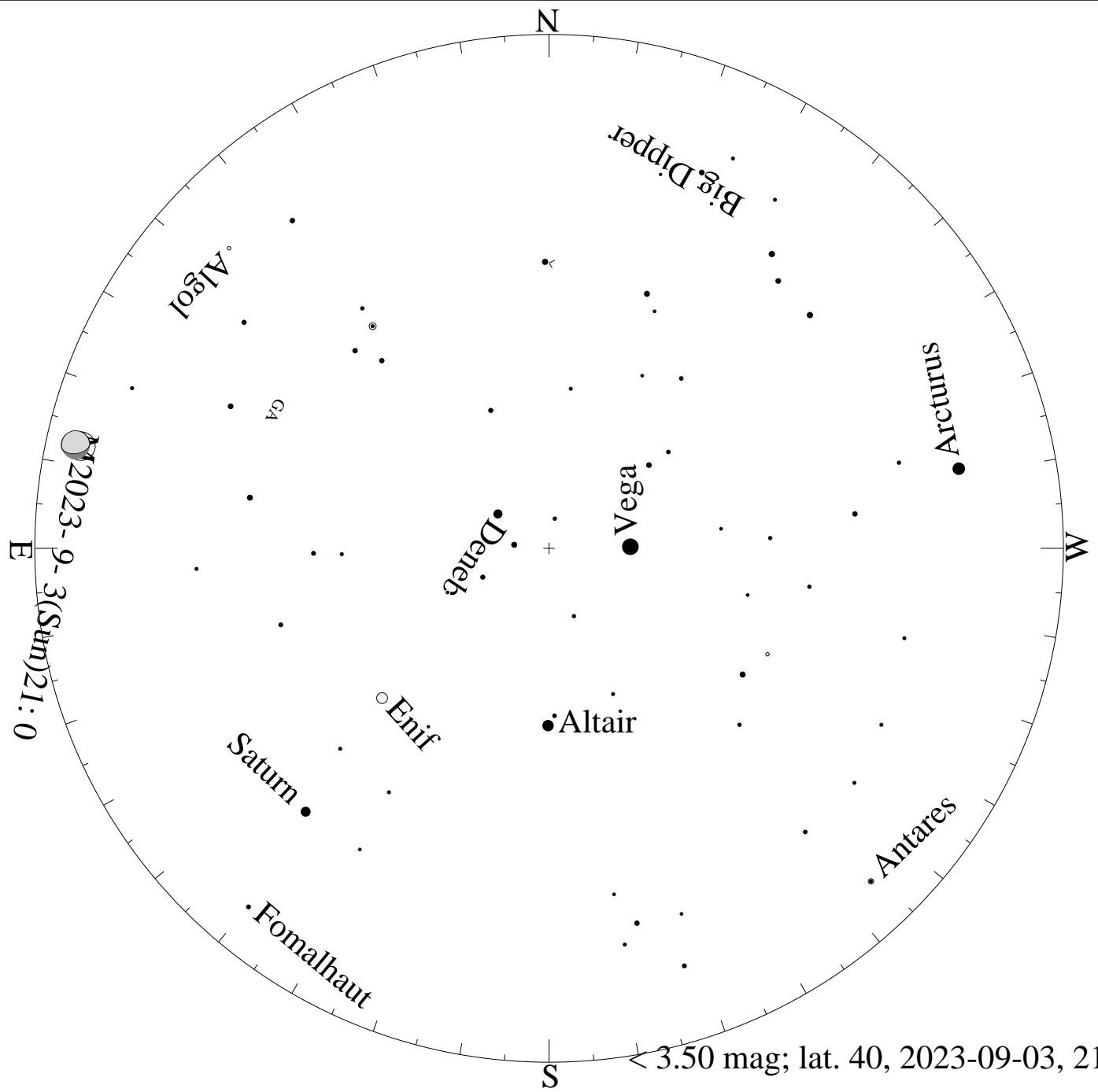
< 5.50 mag; lat. 40, 2023-08-04, 21 h local time









< 2.50 mag; lat. 40, 2023-09-03, 21 h local time

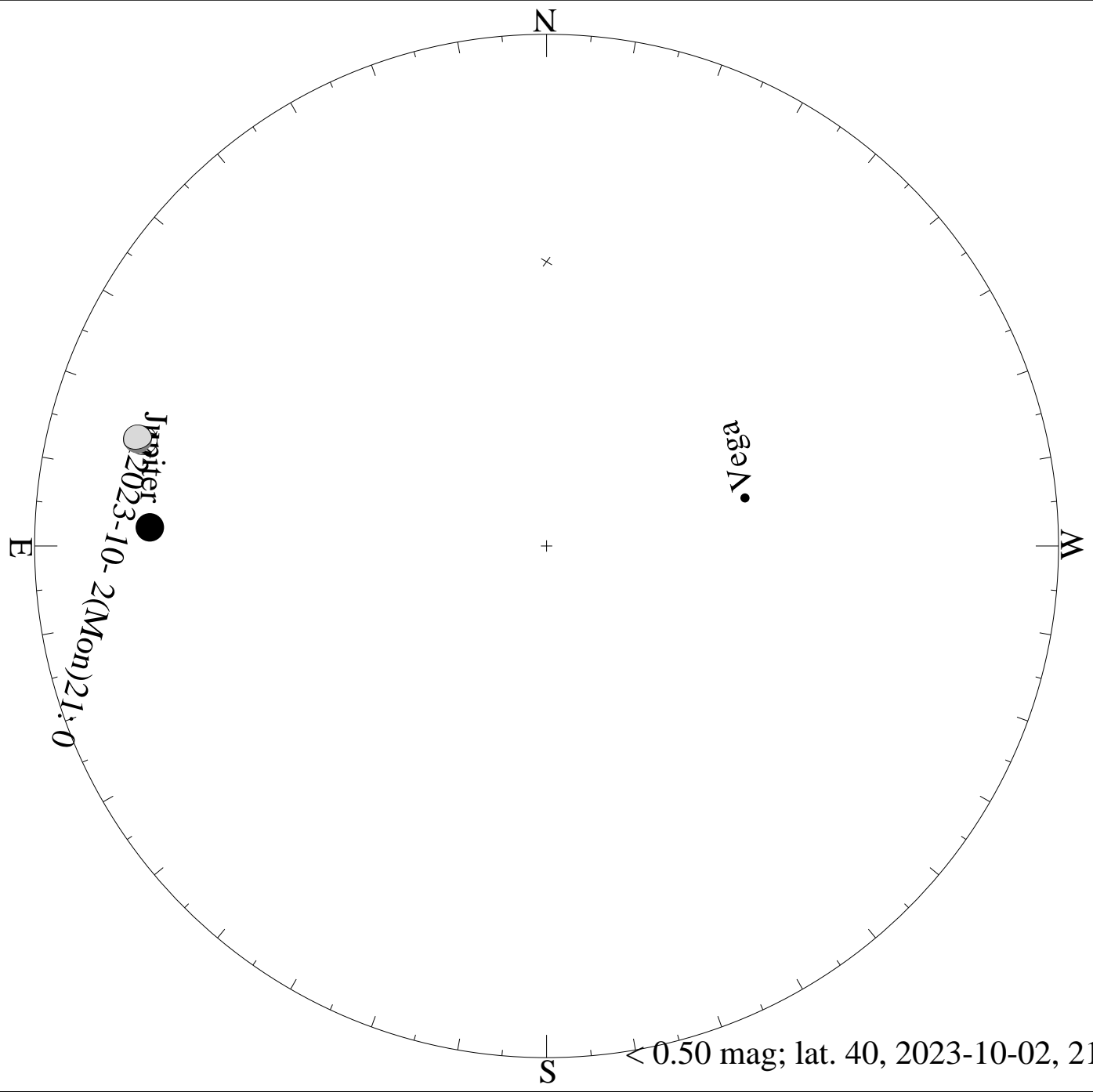




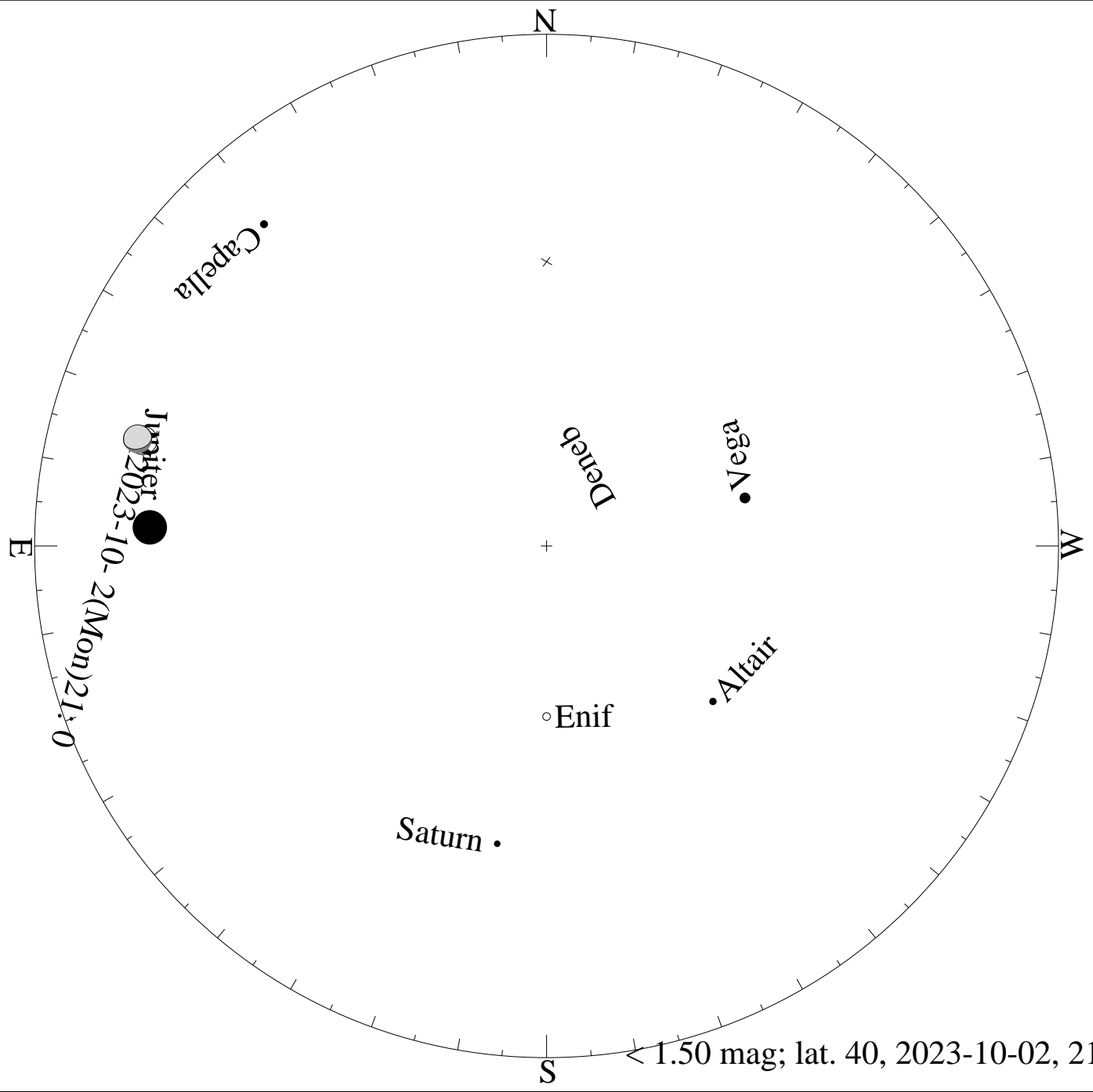
< 4.50 mag; lat. 40, 2023-09-03, 21 h local time

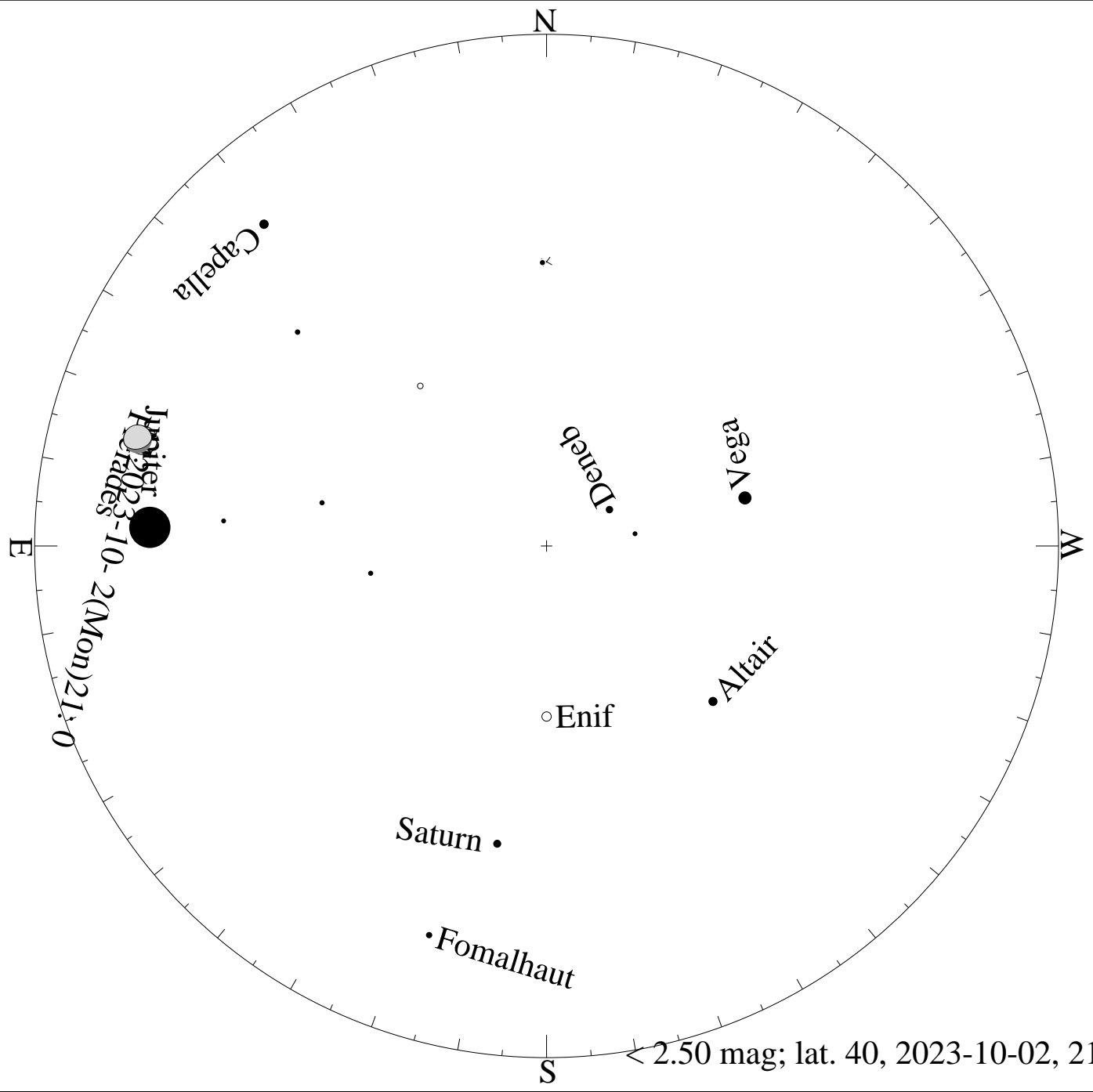


< 5.50 mag; lat. 40, 2023-09-03, 21 h local time

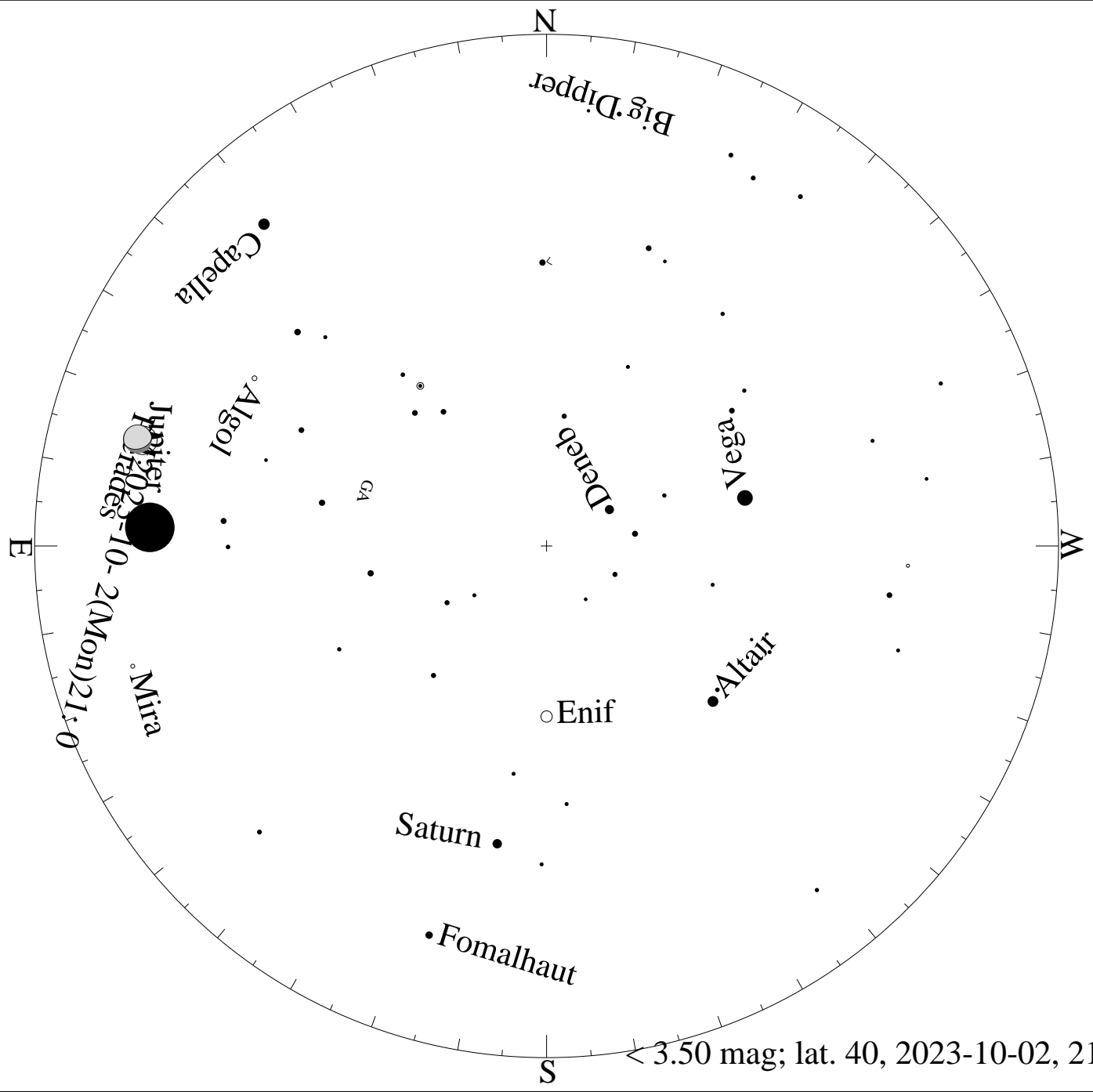


< 0.50 mag; lat. 40, 2023-10-02, 21 h local time






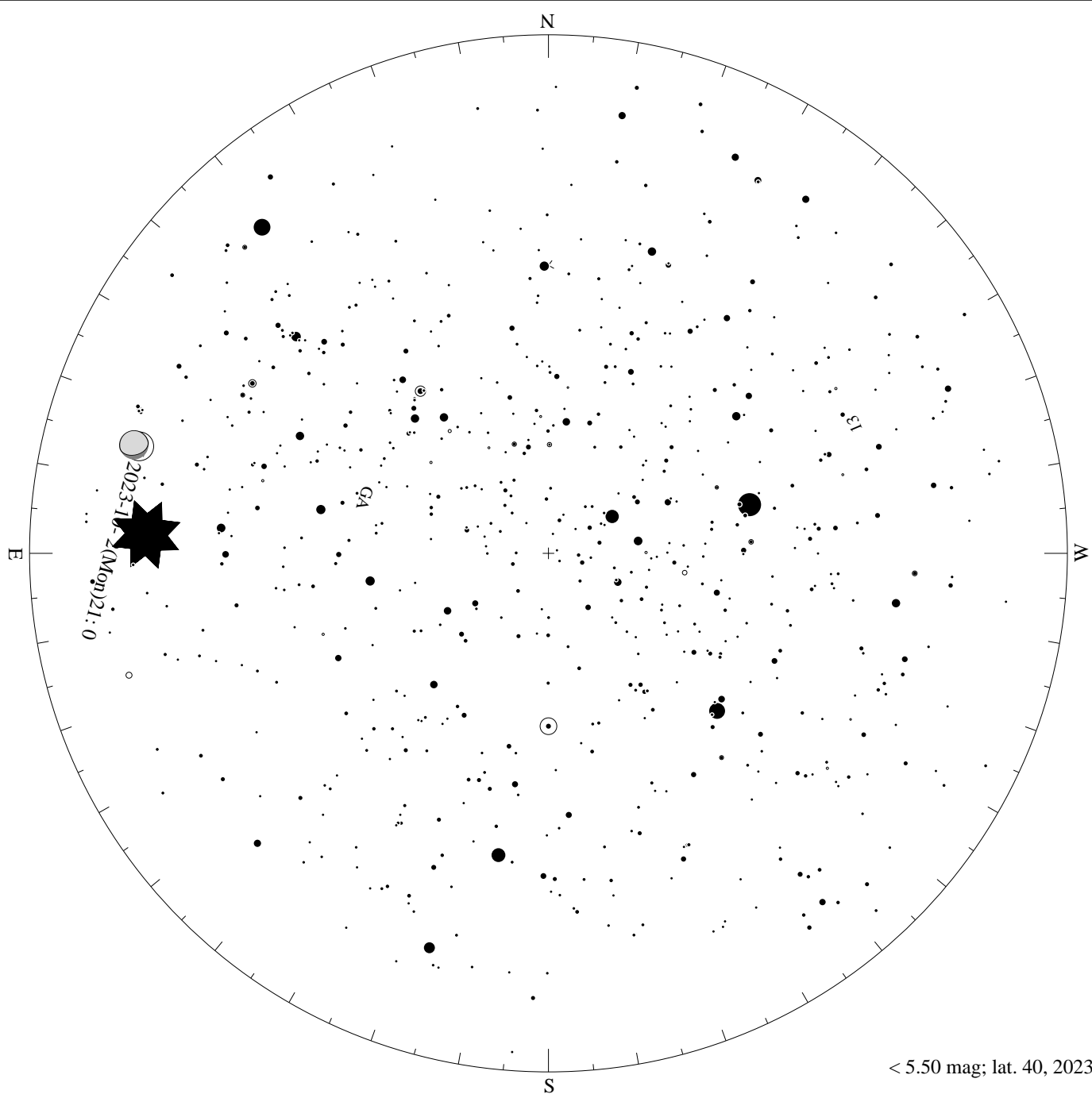
< 2.50 mag; lat. 40, 2023-10-02, 21 h local time



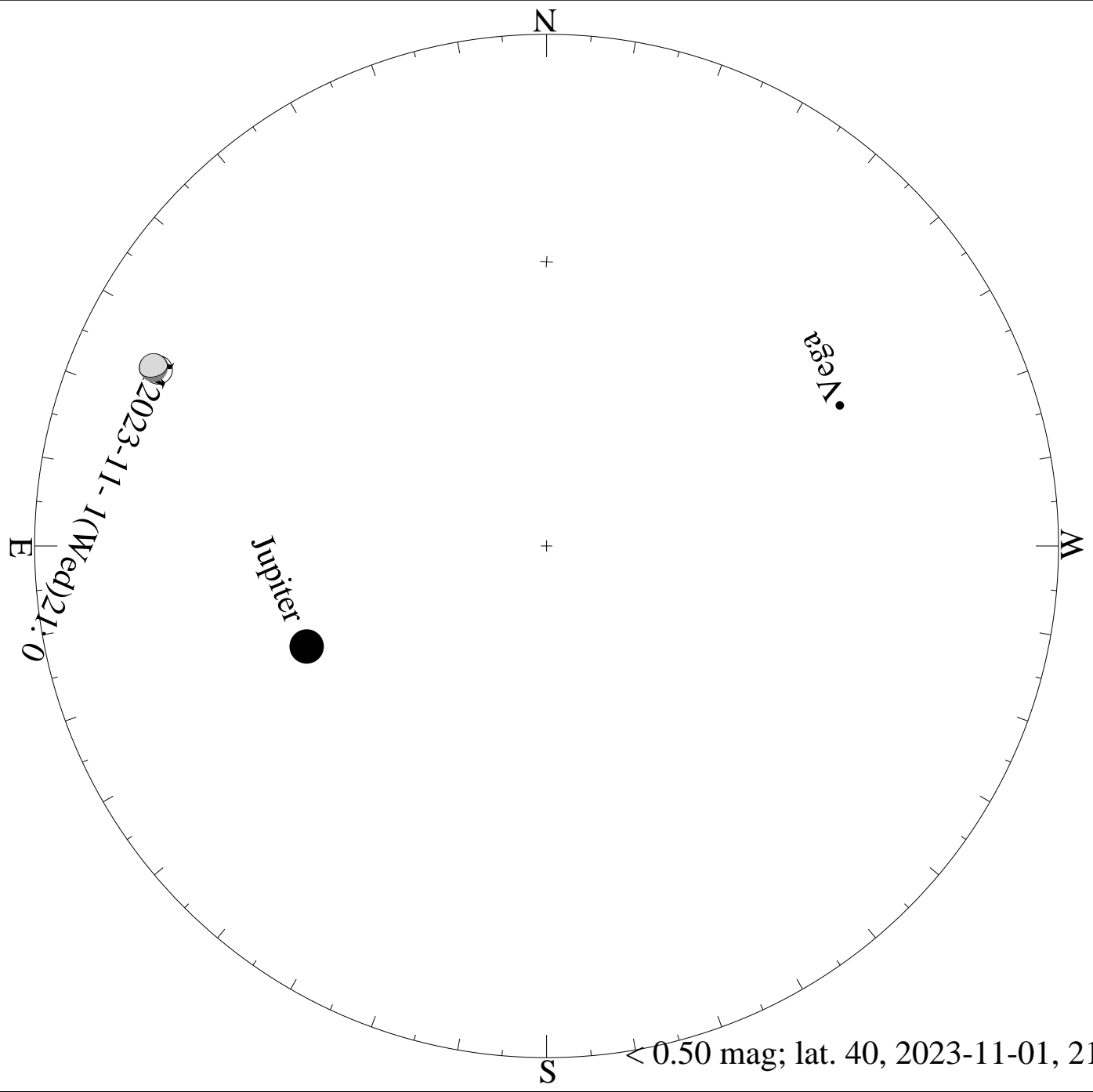
< 3.50 mag; lat. 40, 2023-10-02, 21 h local time

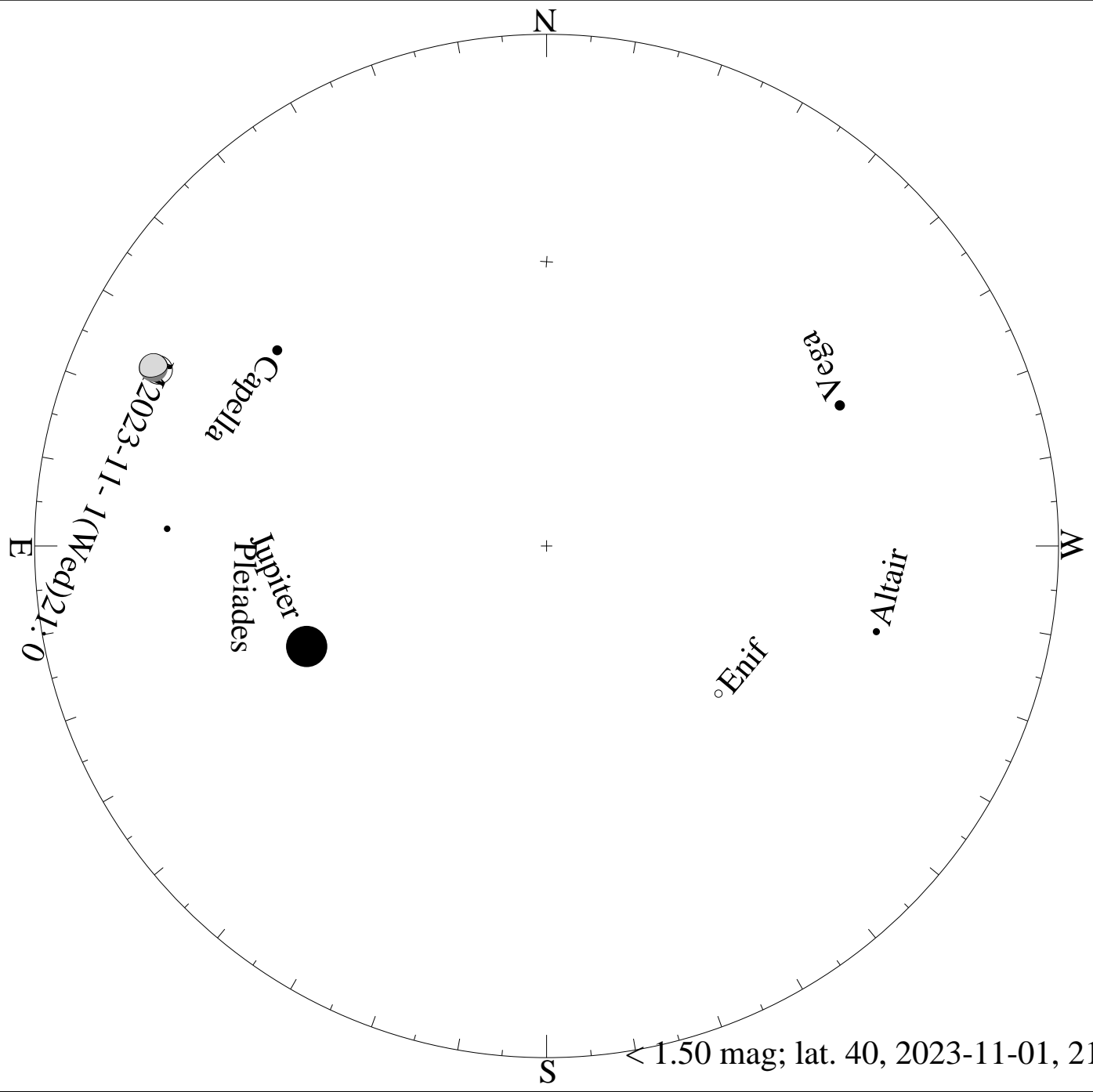


< 4.50 mag; lat. 40, 2023-10-02, 21 h local time

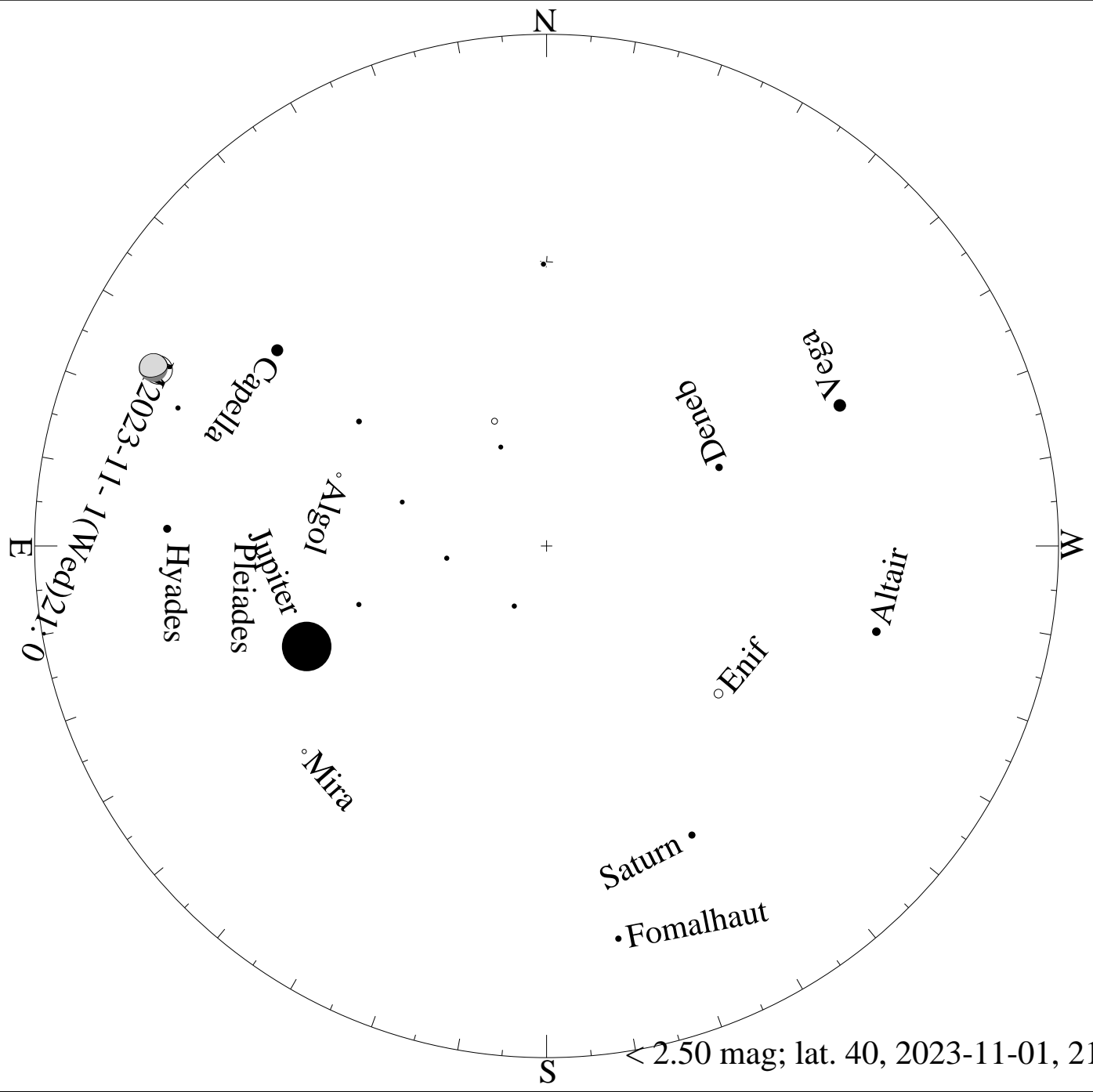


< 5.50 mag; lat. 40, 2023-10-02, 21 h local time






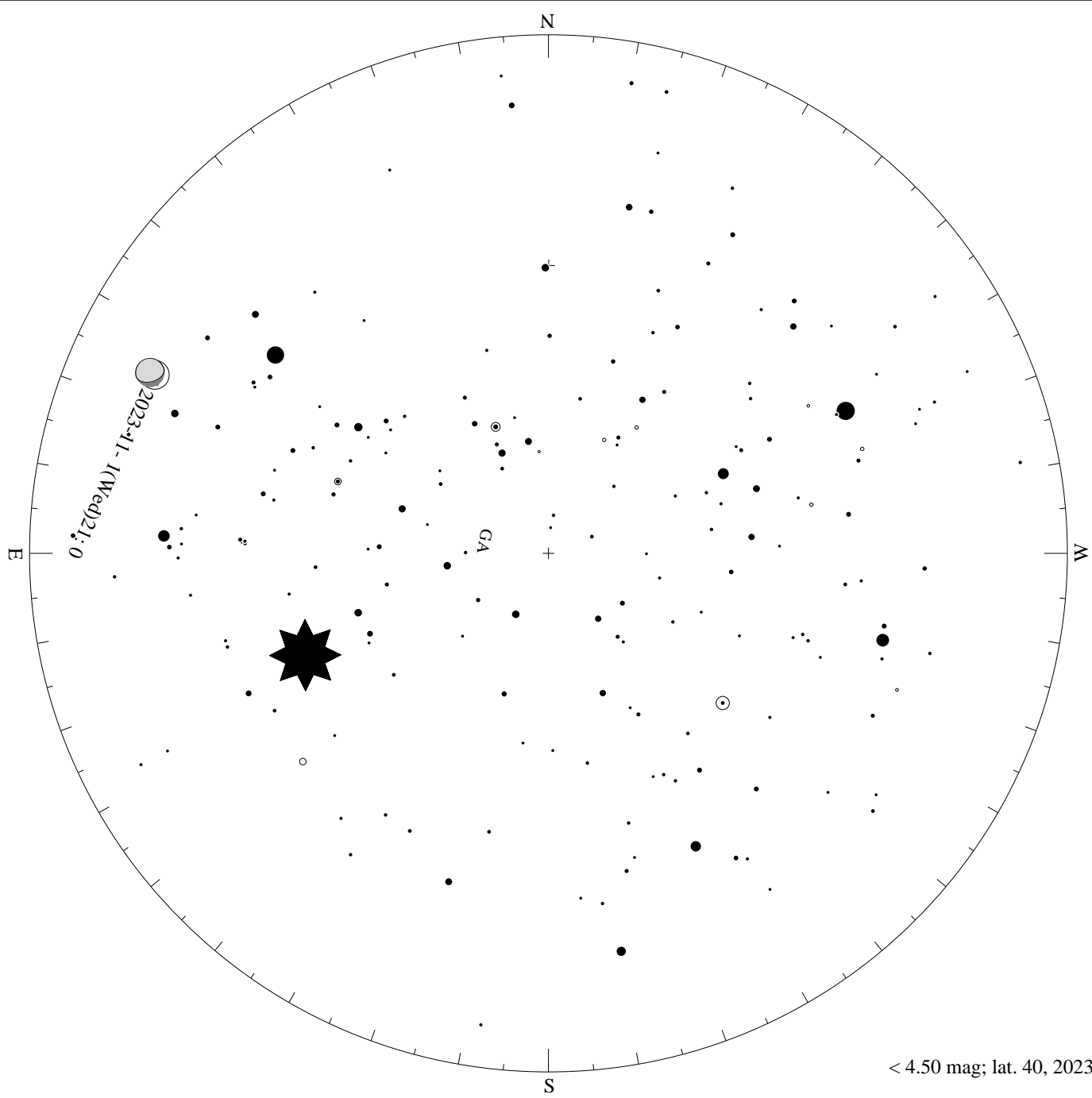
> 1.50 mag; lat. 40, 2023-11-01, 21 h local time



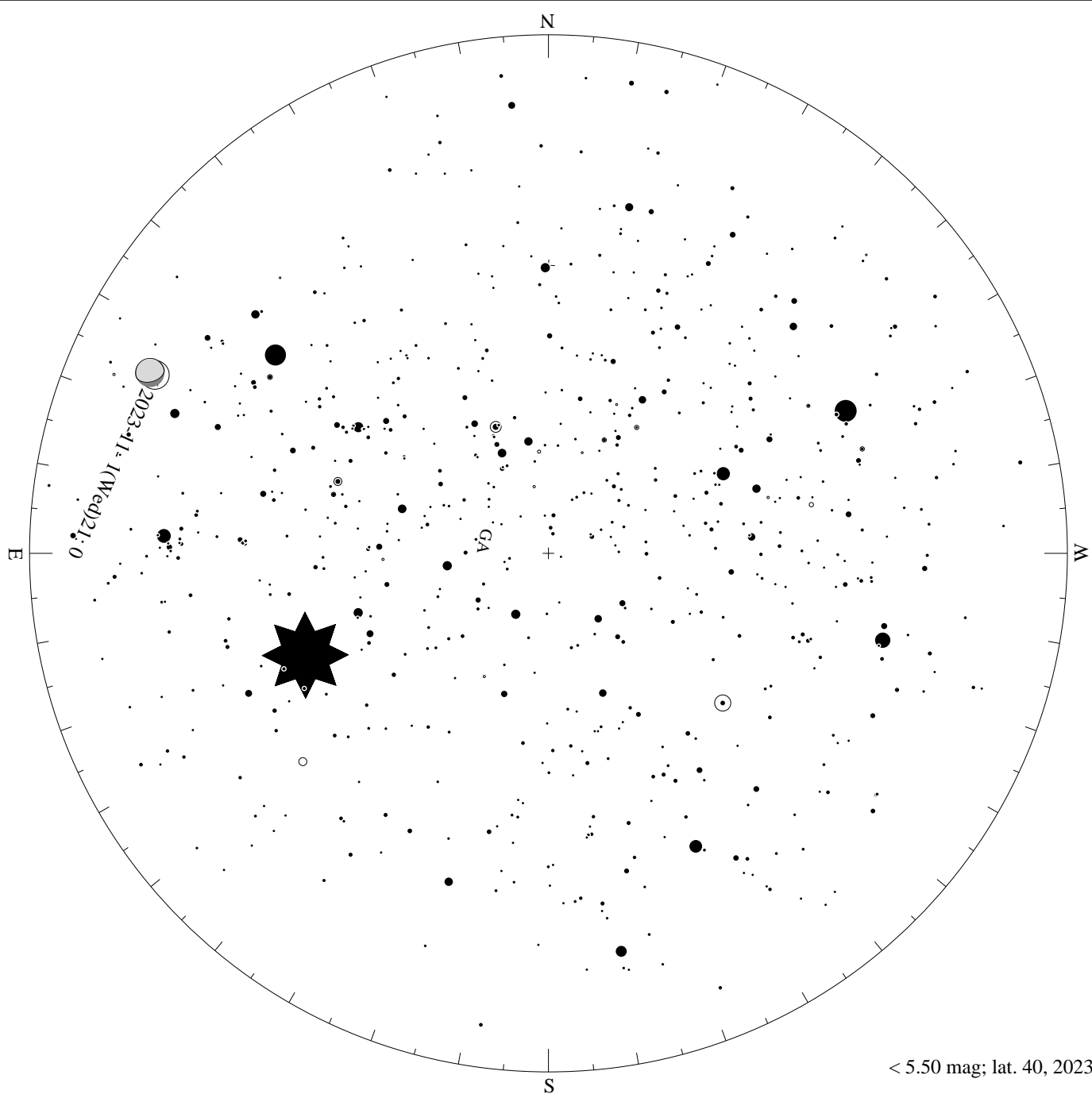
< 2.50 mag; lat. 40, 2023-11-01, 21 h local time



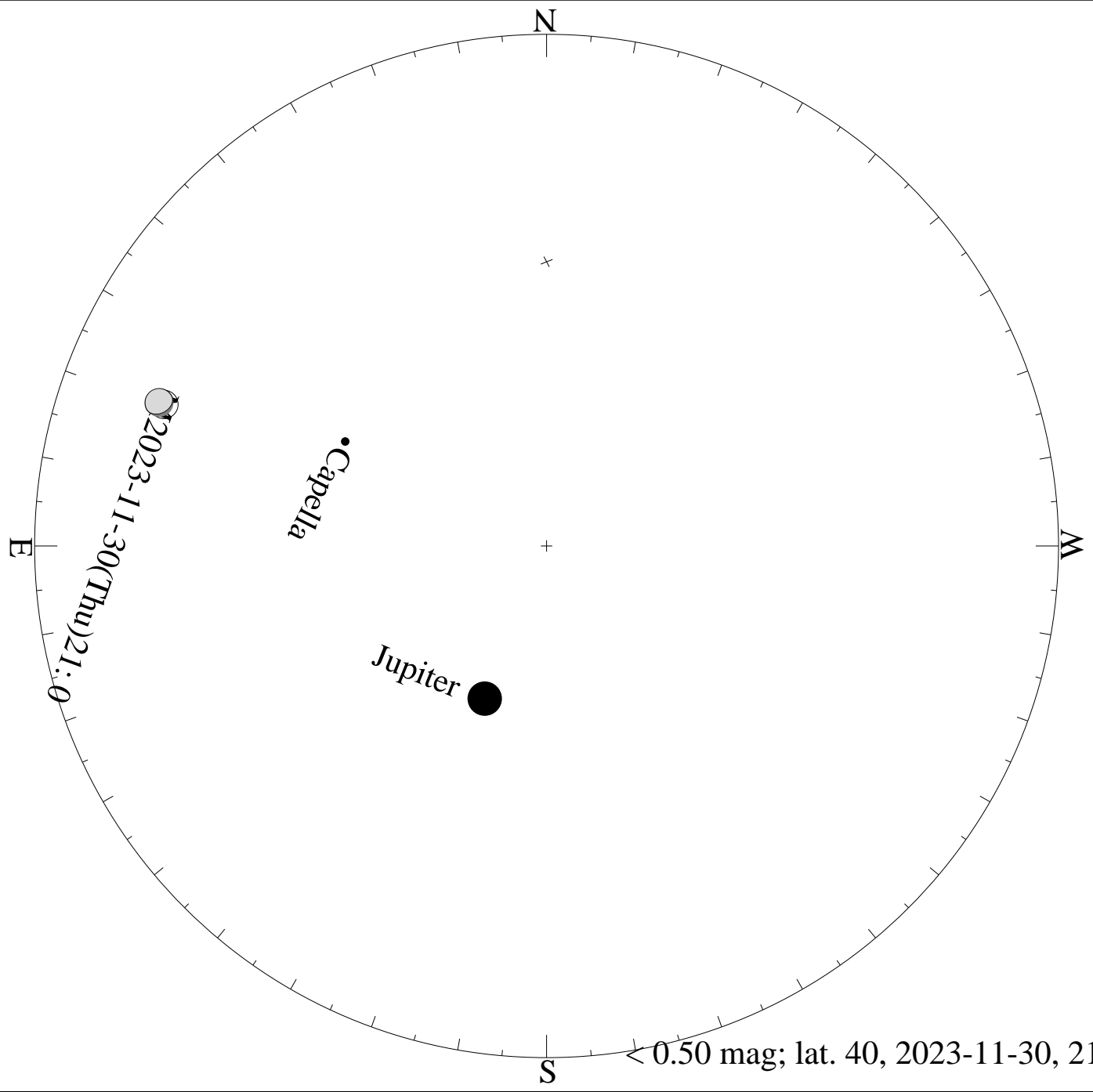
< 3.50 mag; lat. 40, 2023-11-01, 21 h local time

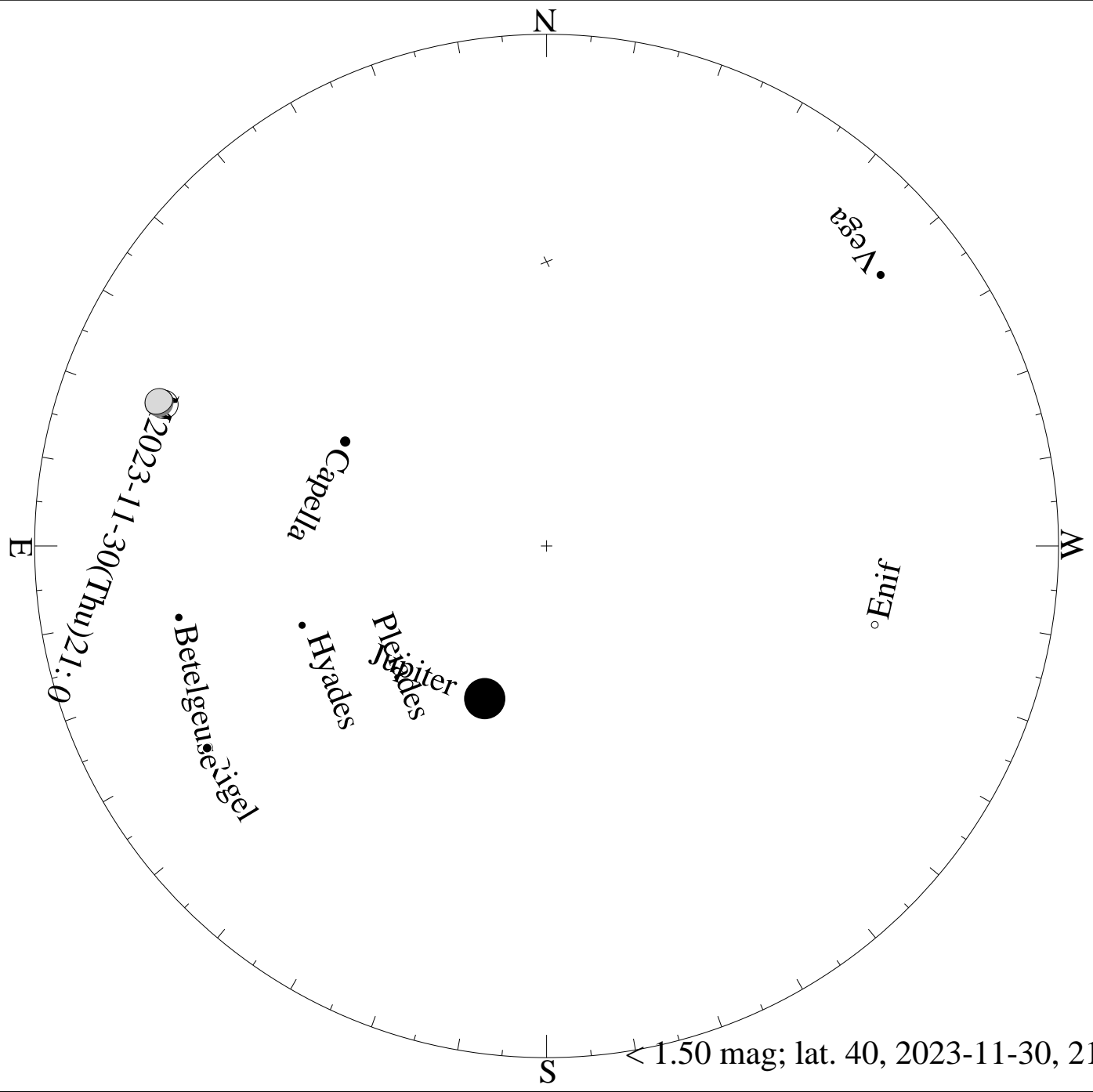


< 4.50 mag; lat. 40, 2023-11-01, 21 h local time

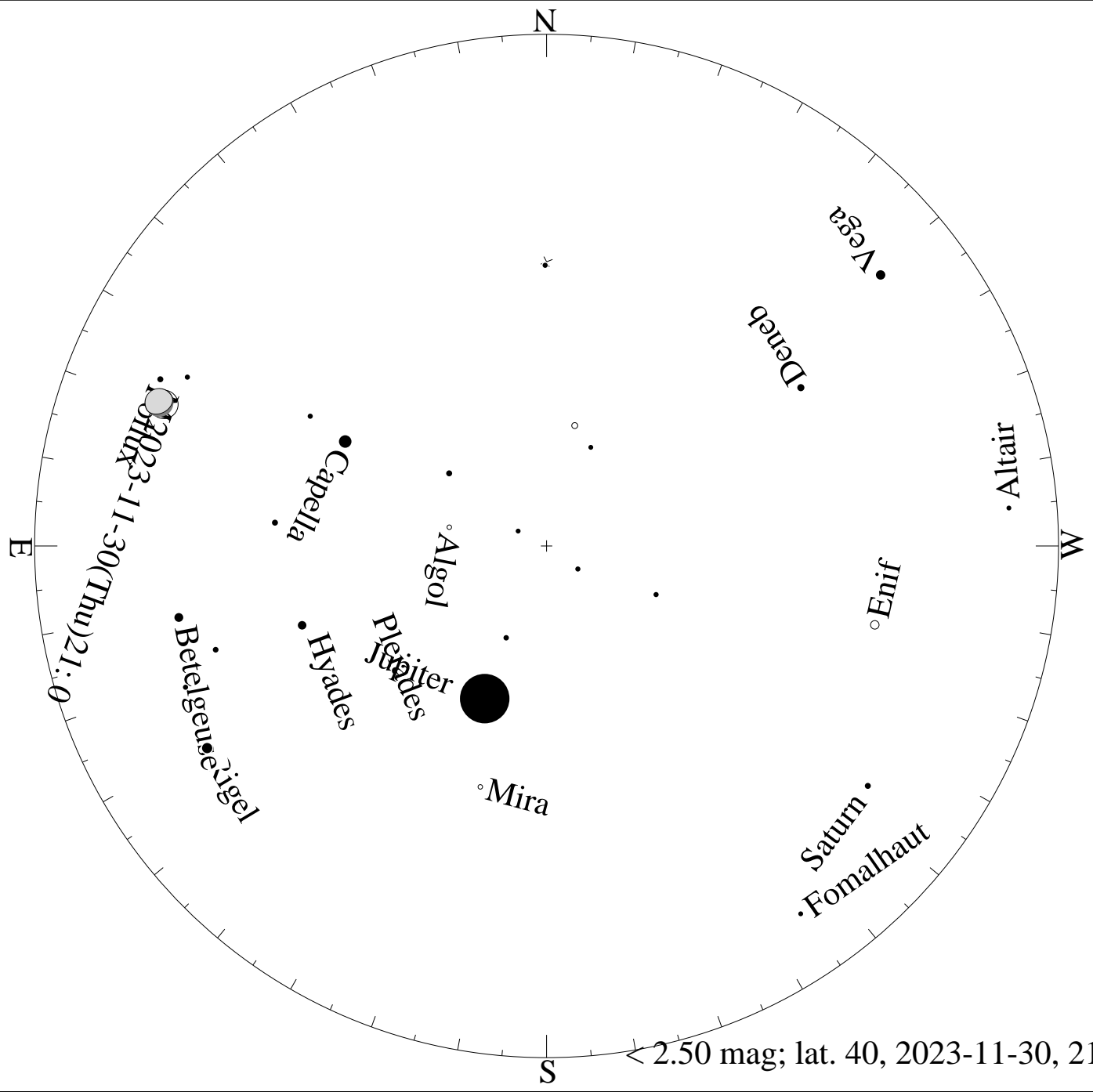


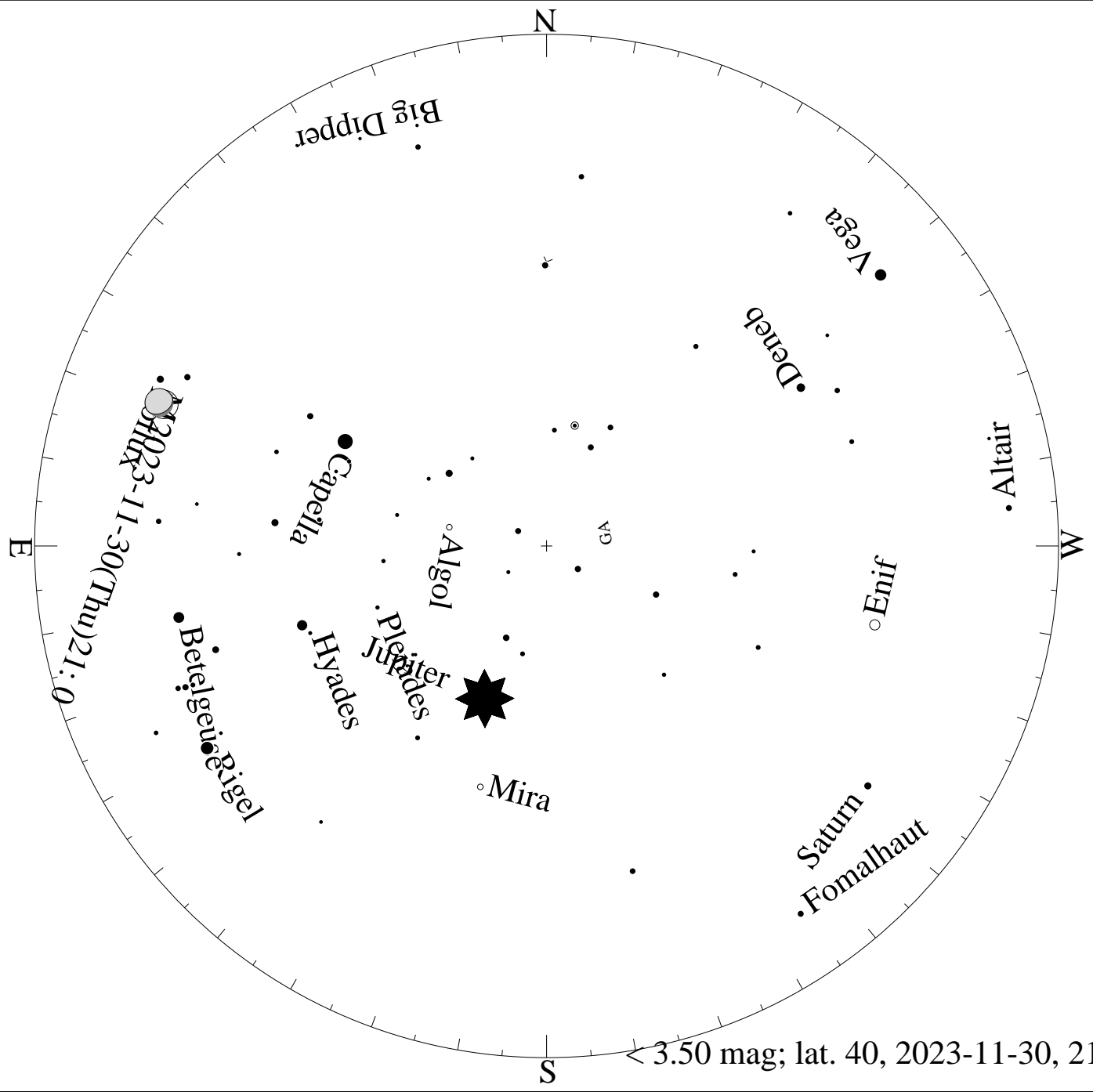
< 5.50 mag; lat. 40, 2023-11-01, 21 h local time



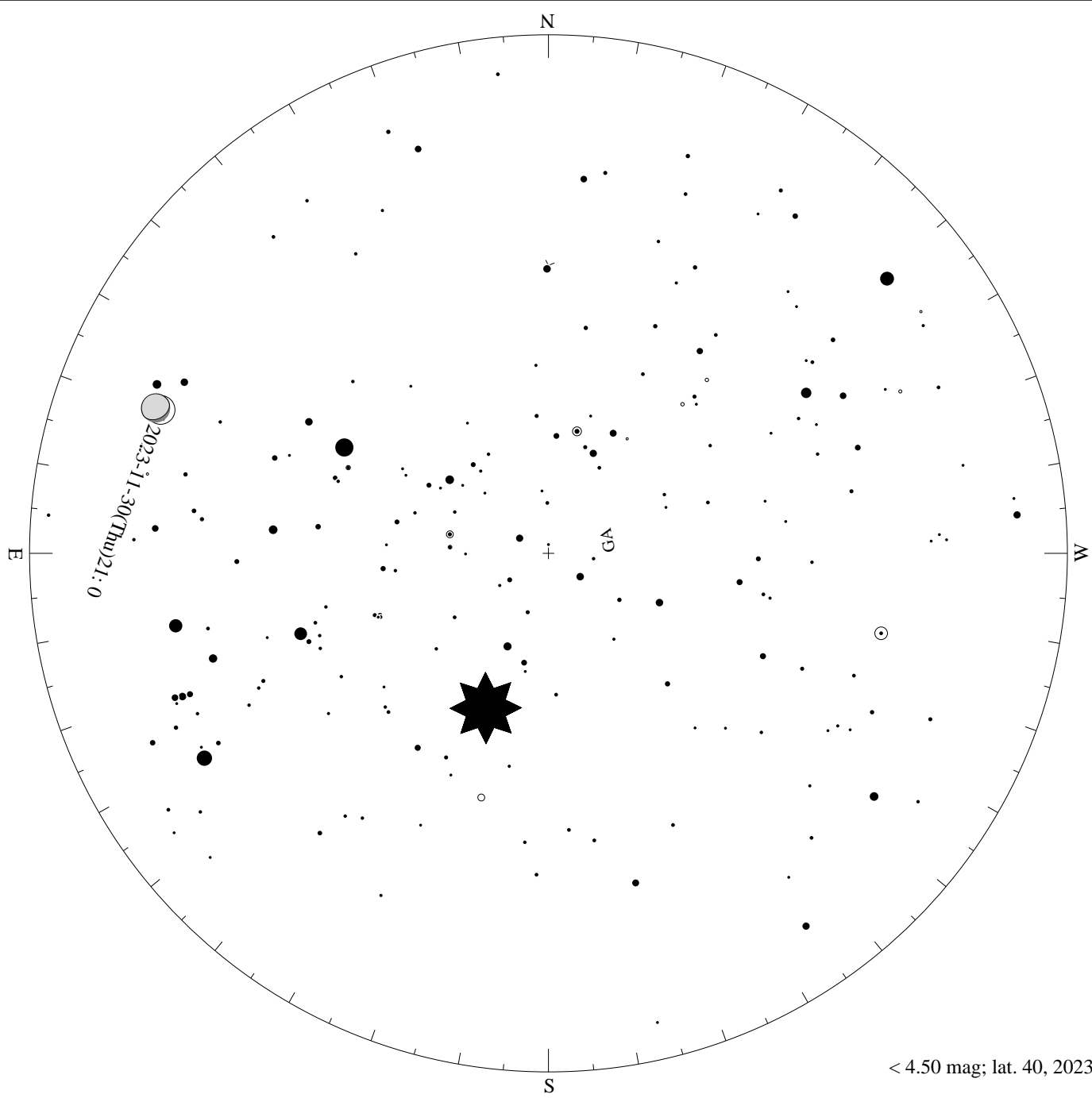


< 1.50 mag; lat. 40, 2023-11-30, 21 h local time

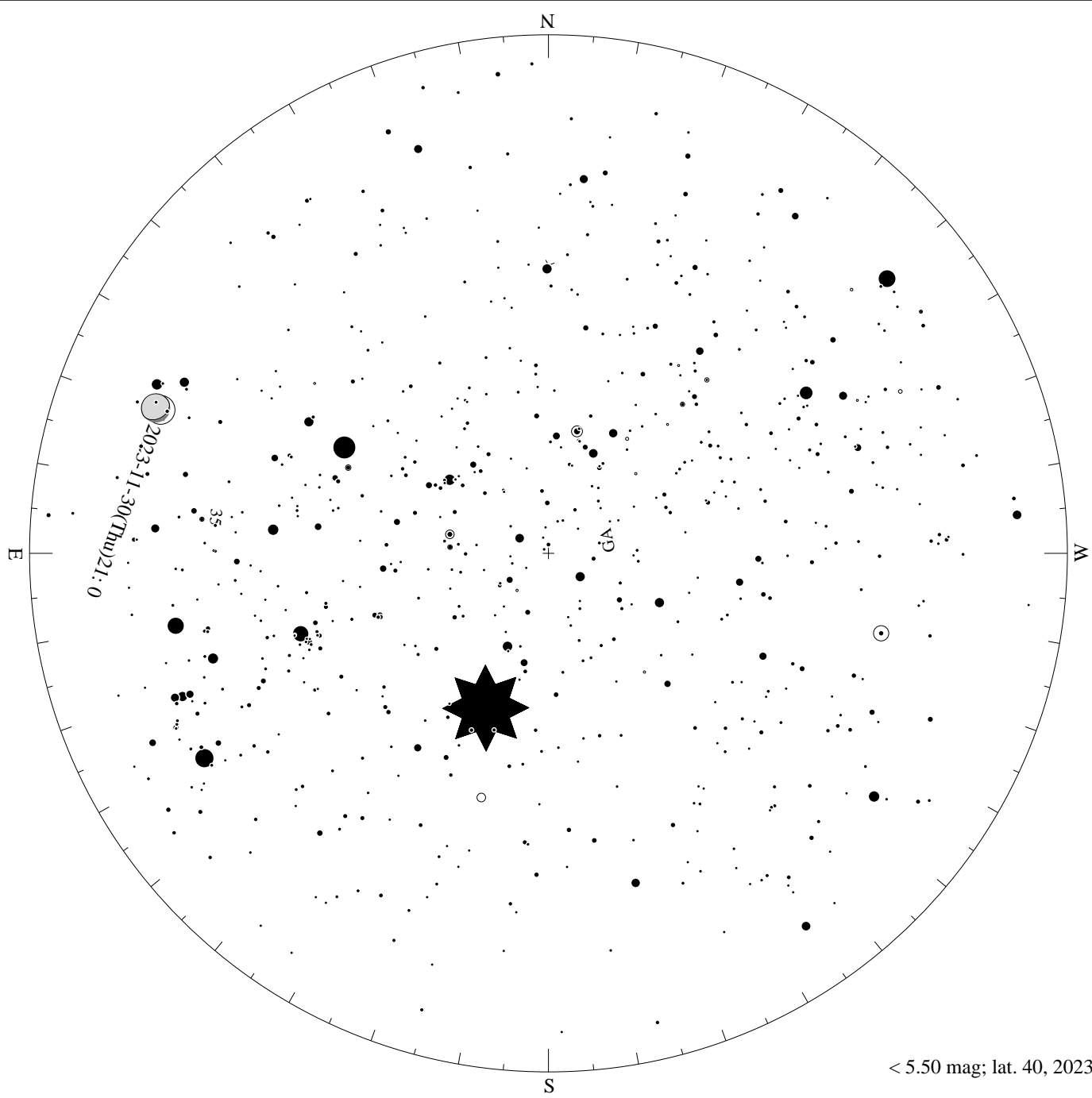




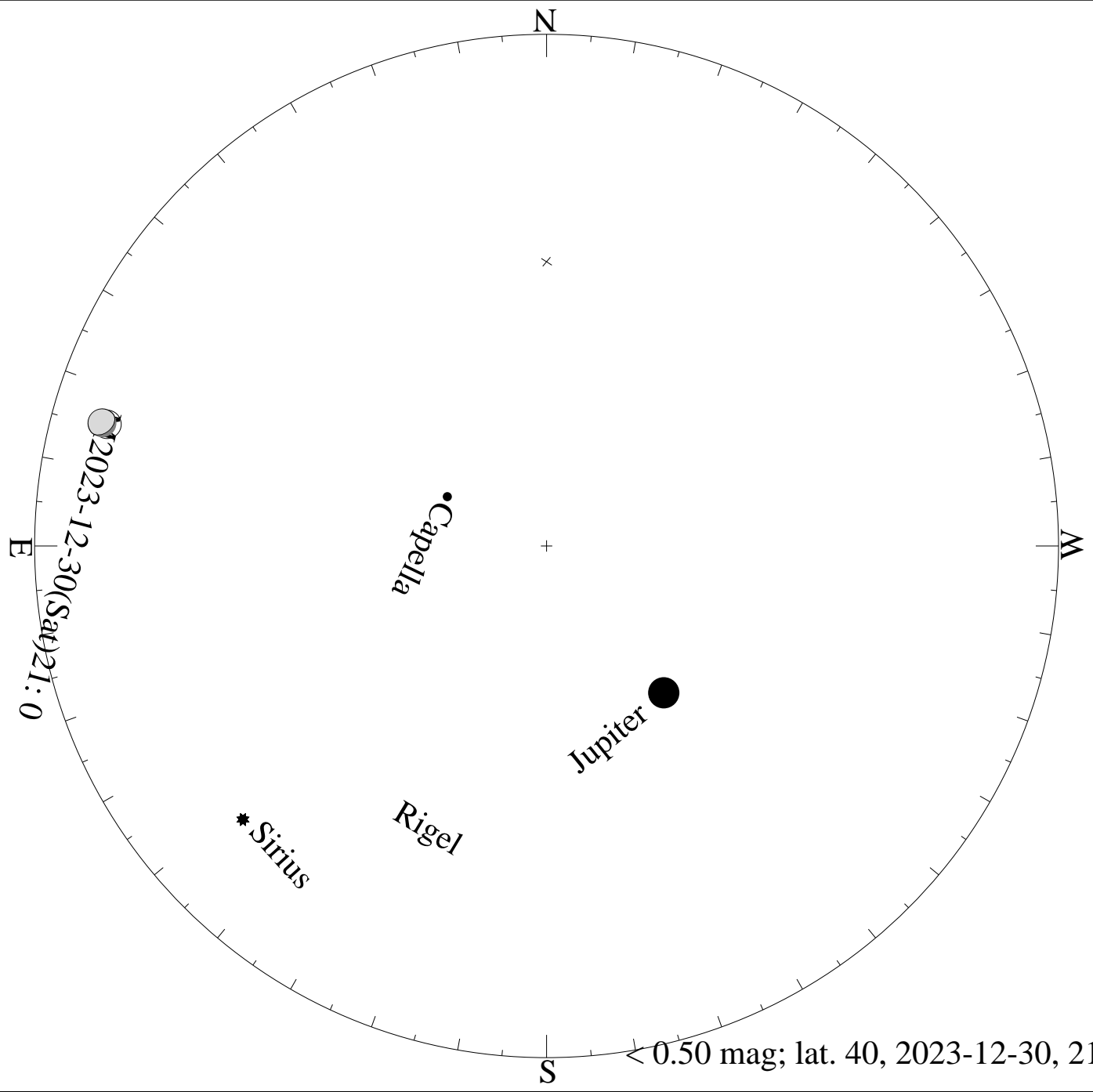
< 3.50 mag; lat. 40, 2023-11-30, 21 h local time



< 4.50 mag; lat. 40, 2023-11-30, 21 h local time



< 5.50 mag; lat. 40, 2023-11-30, 21 h local time



2023-12-30 (Sat) 21:00

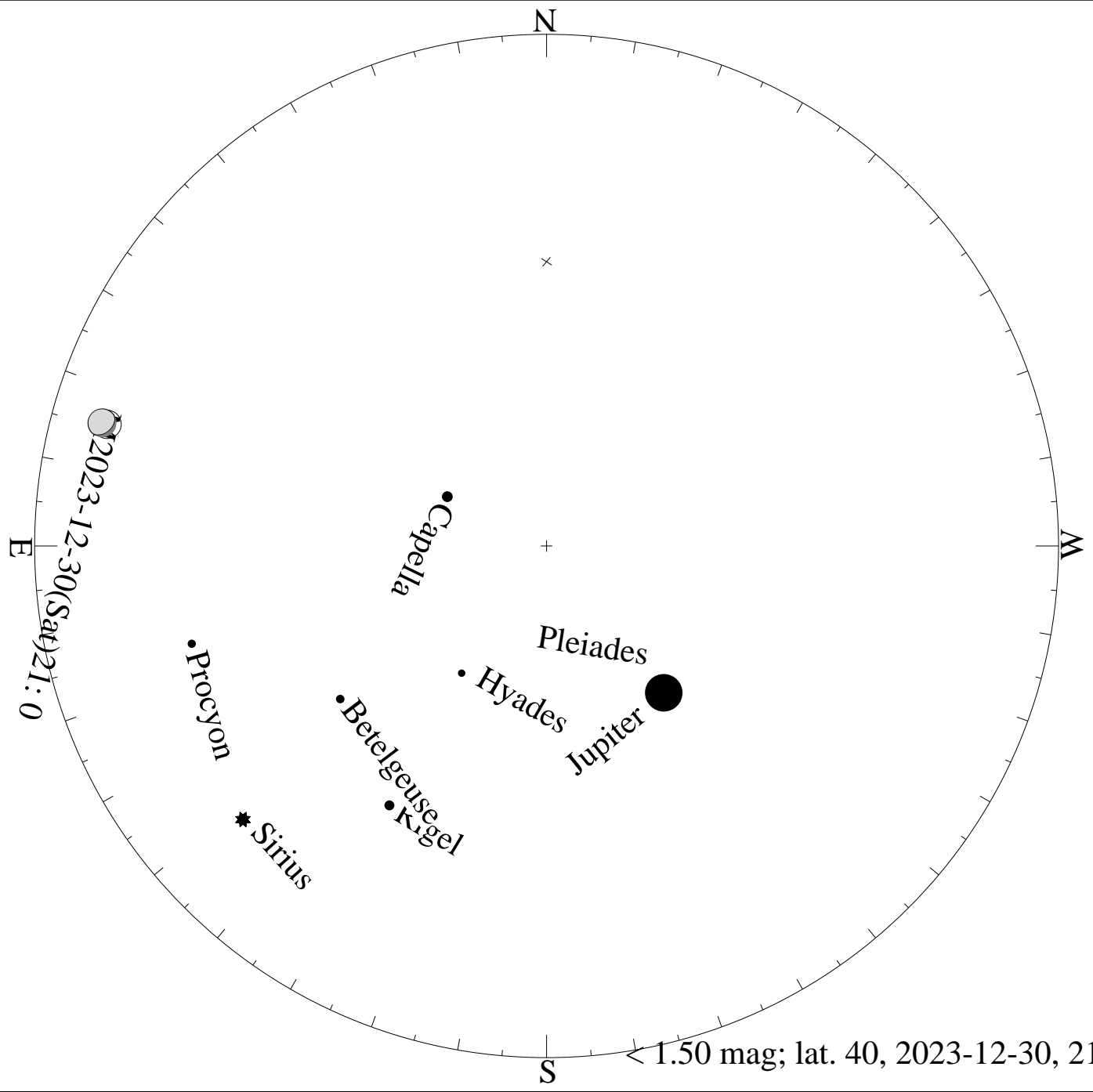
• Capella

● Jupiter

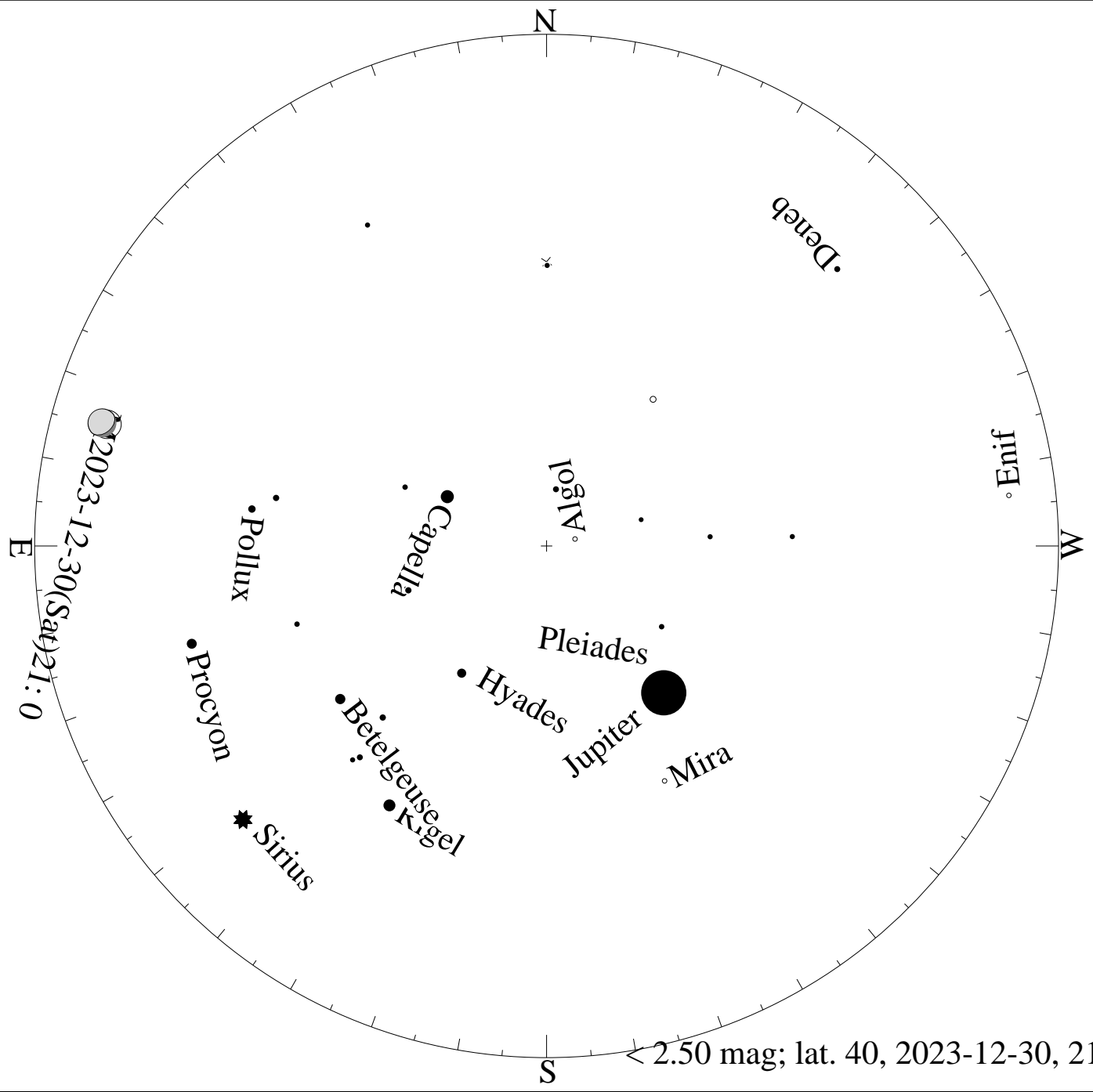
* Sirius

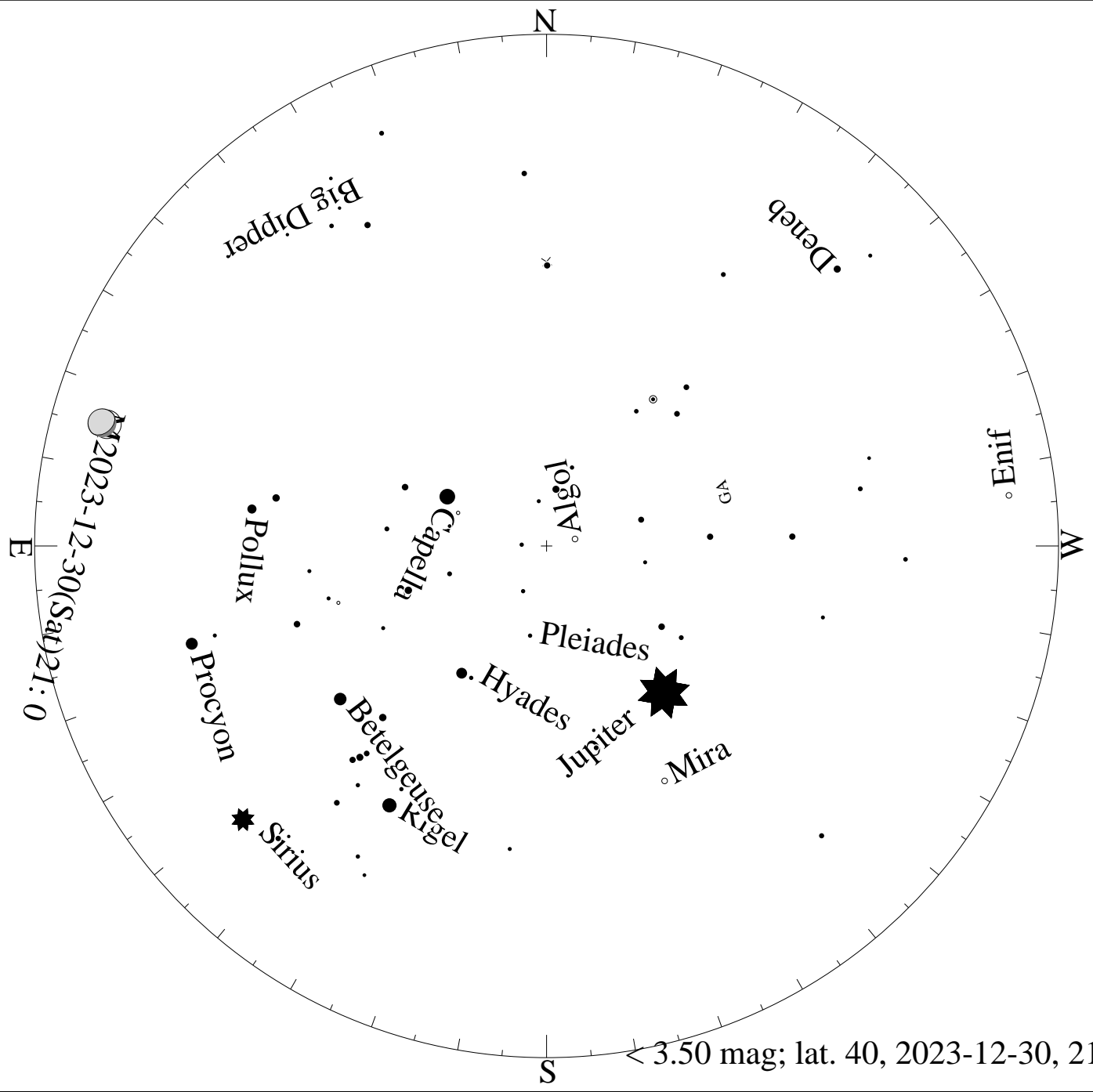
Rigel

< 0.50 mag; lat. 40, 2023-12-30, 21 h local time

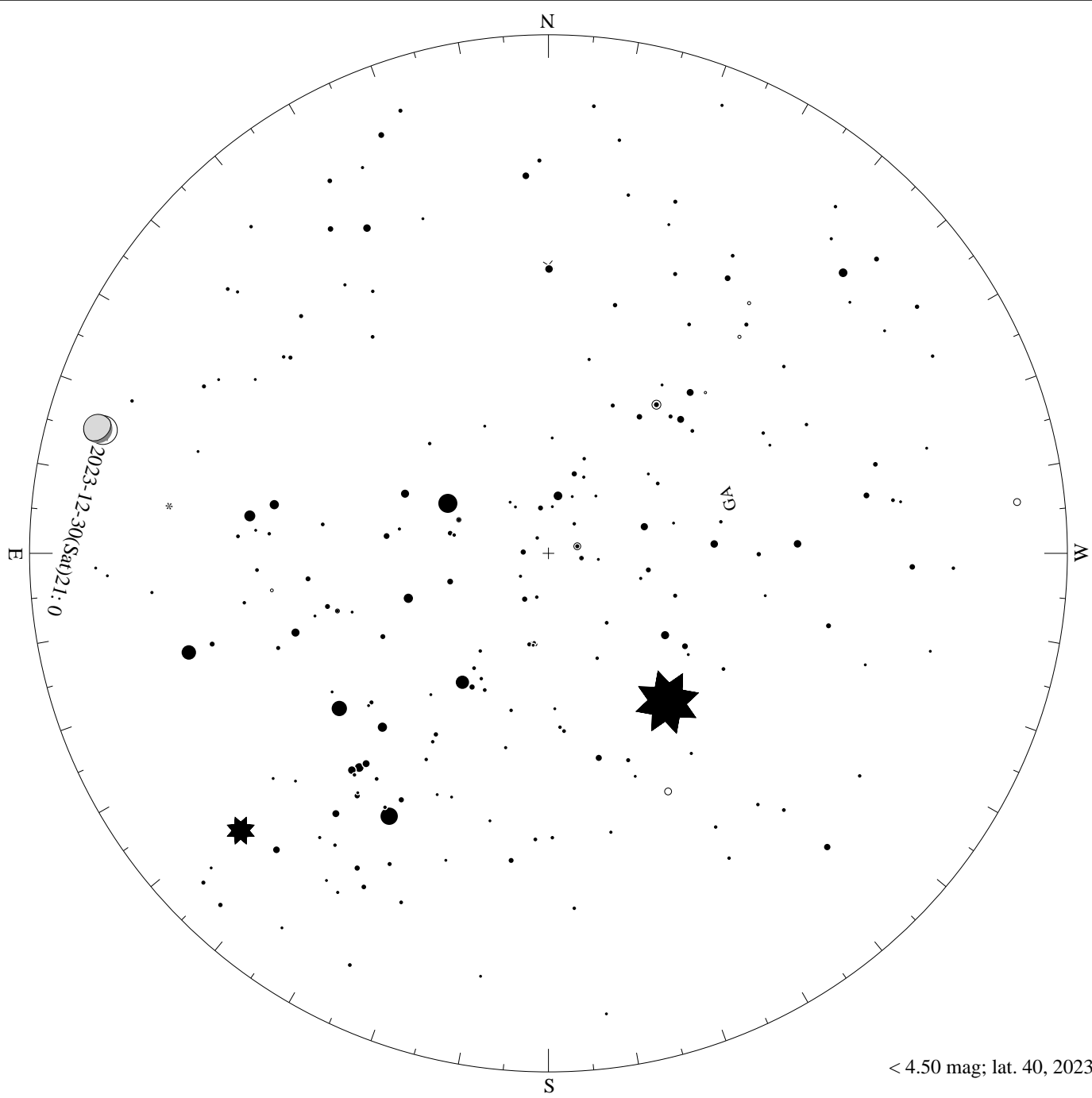


< 1.50 mag; lat. 40, 2023-12-30, 21 h local time





< 3.50 mag; lat. 40, 2023-12-30, 21 h local time



< 4.50 mag; lat. 40, 2023-12-30, 21 h local time

