
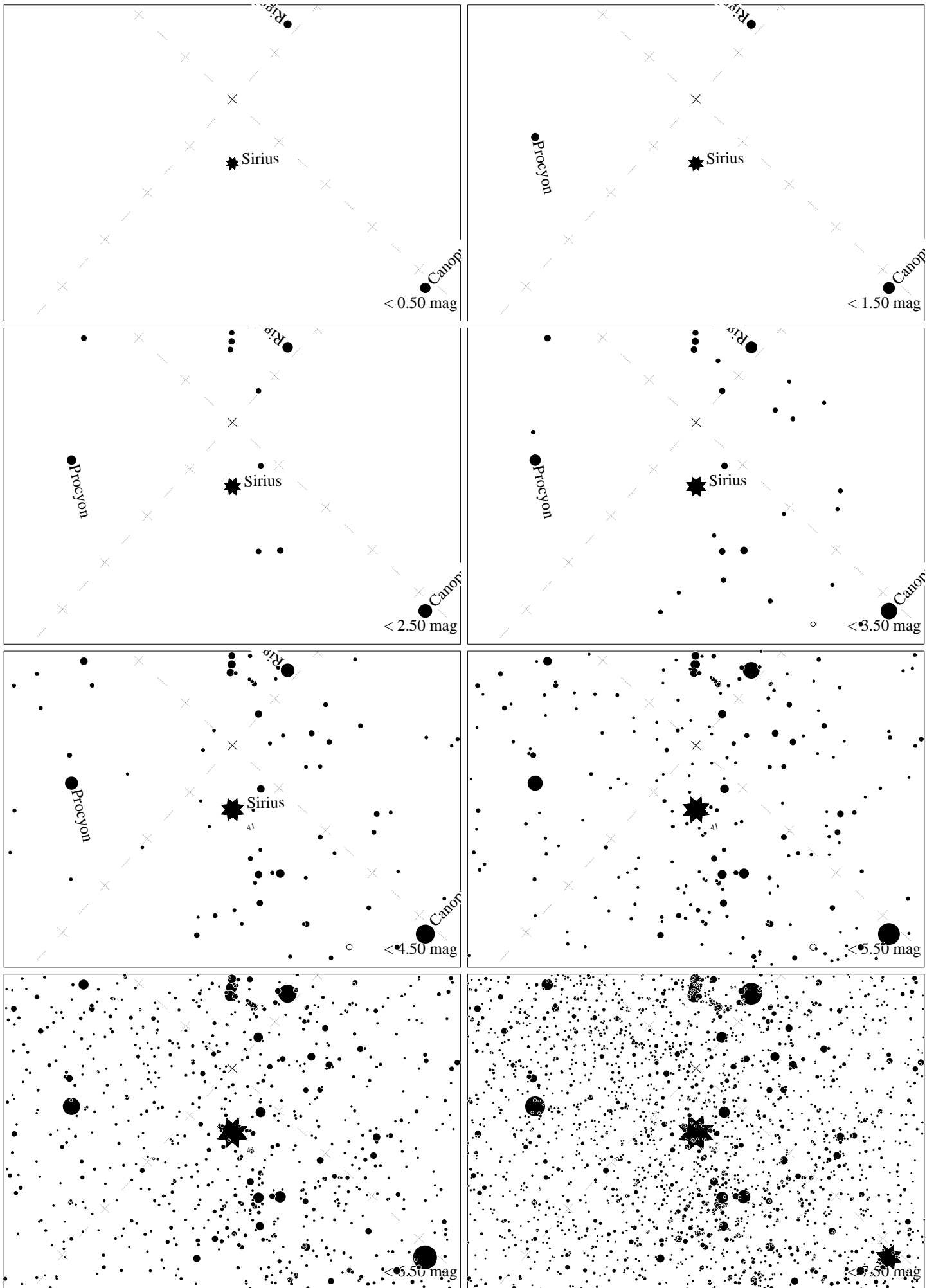


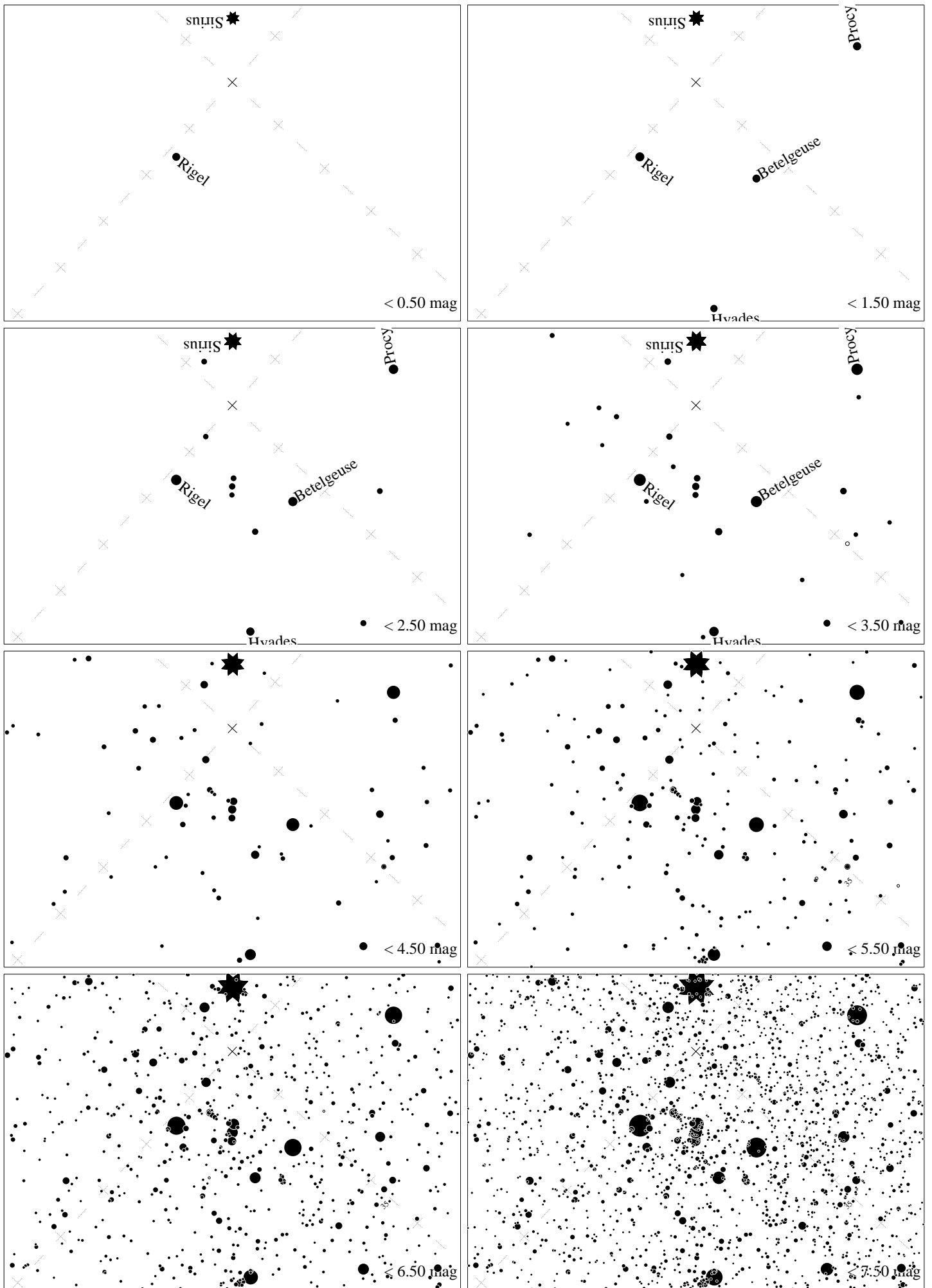
Maps for Globe at Night at latitude  $-10^\circ$ , 2023-01-09, 21:00 local time (Sun at  $-34^\circ$ ), transparent air. Lines from N(E,S,W) to zenith shown (crosses each  $10^\circ$ ). The brightest fixed star Sirius is  $75^\circ$  to the left from S, at  $53^\circ$  height. Star cluster M 41 marked when appropriate. Map vertical size is  $50^\circ$ . *Jan Hollan, CzechGlobe*




Maps for Globe at Night at latitude  $-10^\circ$ , 2023-01-09, 21 h local time (Sun at  $-34^\circ$ ), transparent air. Lines from N(E,S,W) to zenith shown (crosses each  $10^\circ$ ). Orion's belt is  $68^\circ$  to the right from N, at  $68^\circ$  height. Star clusters M 41 and M 35 marked when appropriate. Map vertical size is  $50^\circ$ . *Jan Hollan maps, CzechGlobe*




Maps for Globe at Night at latitude  $-10^\circ$ , 2023-02-08, 21:00 local time (Sun at  $-36^\circ$ ), transparent air. Lines from N(E,S,W) to zenith shown (crosses each  $10^\circ$ ). The brightest fixed star Sirius is  $48^\circ$  to the left from S, at  $80^\circ$  height. Star cluster M 41 marked when appropriate. Map vertical size is  $50^\circ$ . *Jan Hollan, CzechGlobe*




Maps for Globe at Night at latitude  $-10^\circ$ , 2023-02-08, 21:00 local time (Sun at  $-36^\circ$ ), transparent air. Lines from N(E,S,W) to zenith shown (crosses each  $10^\circ$ ). Orion's belt is  $47^\circ$  to the left from N, at  $77^\circ$  height. Star clusters M 41 and M35 marked when appropriate. Map vertical size is  $50^\circ$ . *Jan Hollan maps, CzechGlobe*



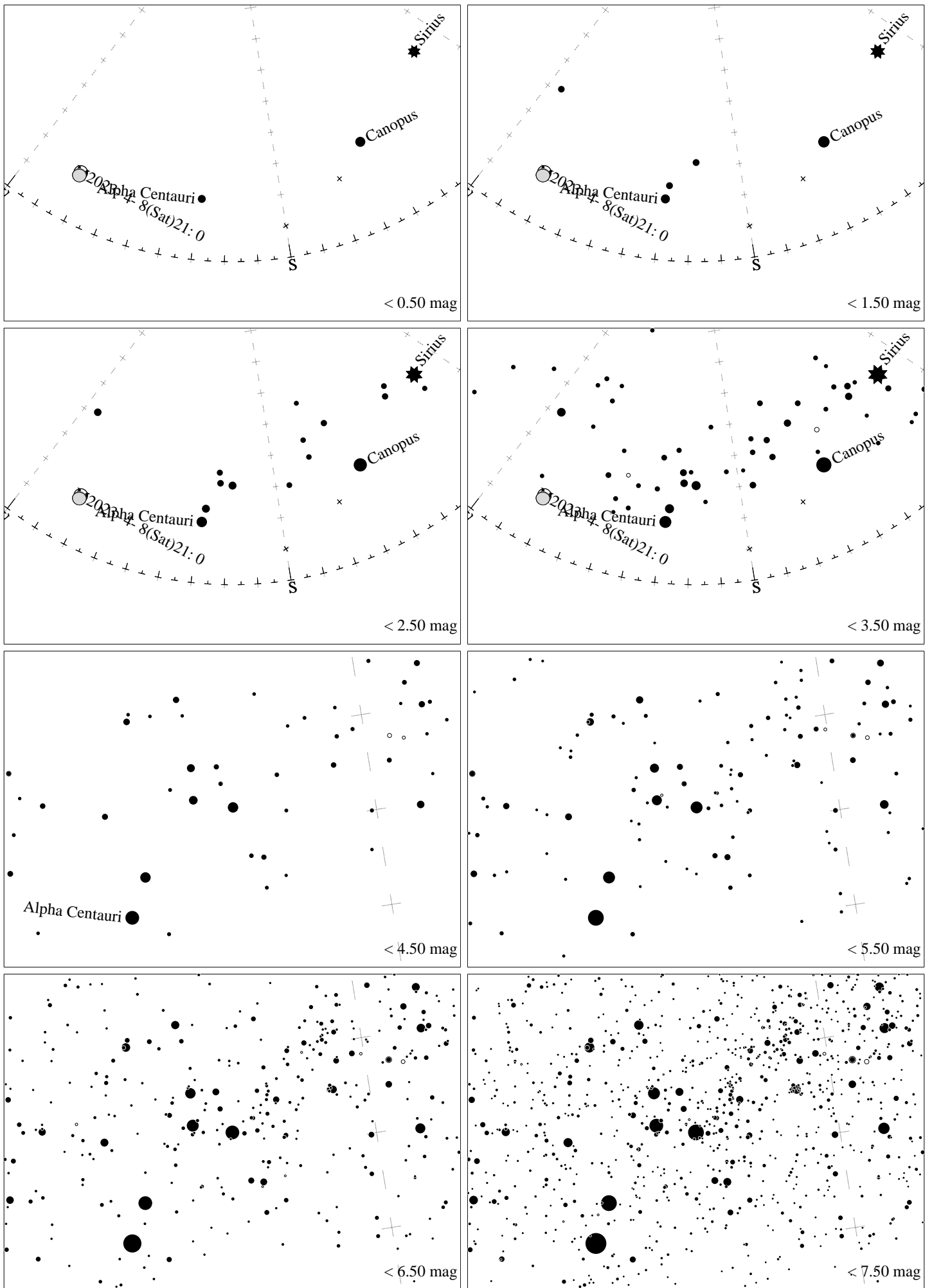
Maps for Globe at Night at latitude  $-10^\circ$ , 2023-03-10, 21:00 local time (Sun at  $-41^\circ$ ), transparent air. Lines from N(E,S,W) to zenith shown (crosses each  $10^\circ$ ). The brightest fixed star Sirius is  $70^\circ$  to the right from S, at  $68^\circ$  height. Star cluster M 41 marked when appropriate. Map vertical size is  $50^\circ$ . *Jan Hollan, CzechGlobe*



Maps for Globe at Night at latitude  $-10^\circ$ , 2023-03-10, 21 h local time (Sun at  $-41^\circ$ ), transparent air. Lines from N(E,S,W) to zenith shown (crosses each  $10^\circ$ ). Regulus ( $\alpha$  Leonis) is  $54^\circ$  to the right from N, at  $54^\circ$  height. Detailed maps  $50^\circ$  vertically, the first four maps  $100^\circ$ . *Jan Hollan maps, CzechGlobe*

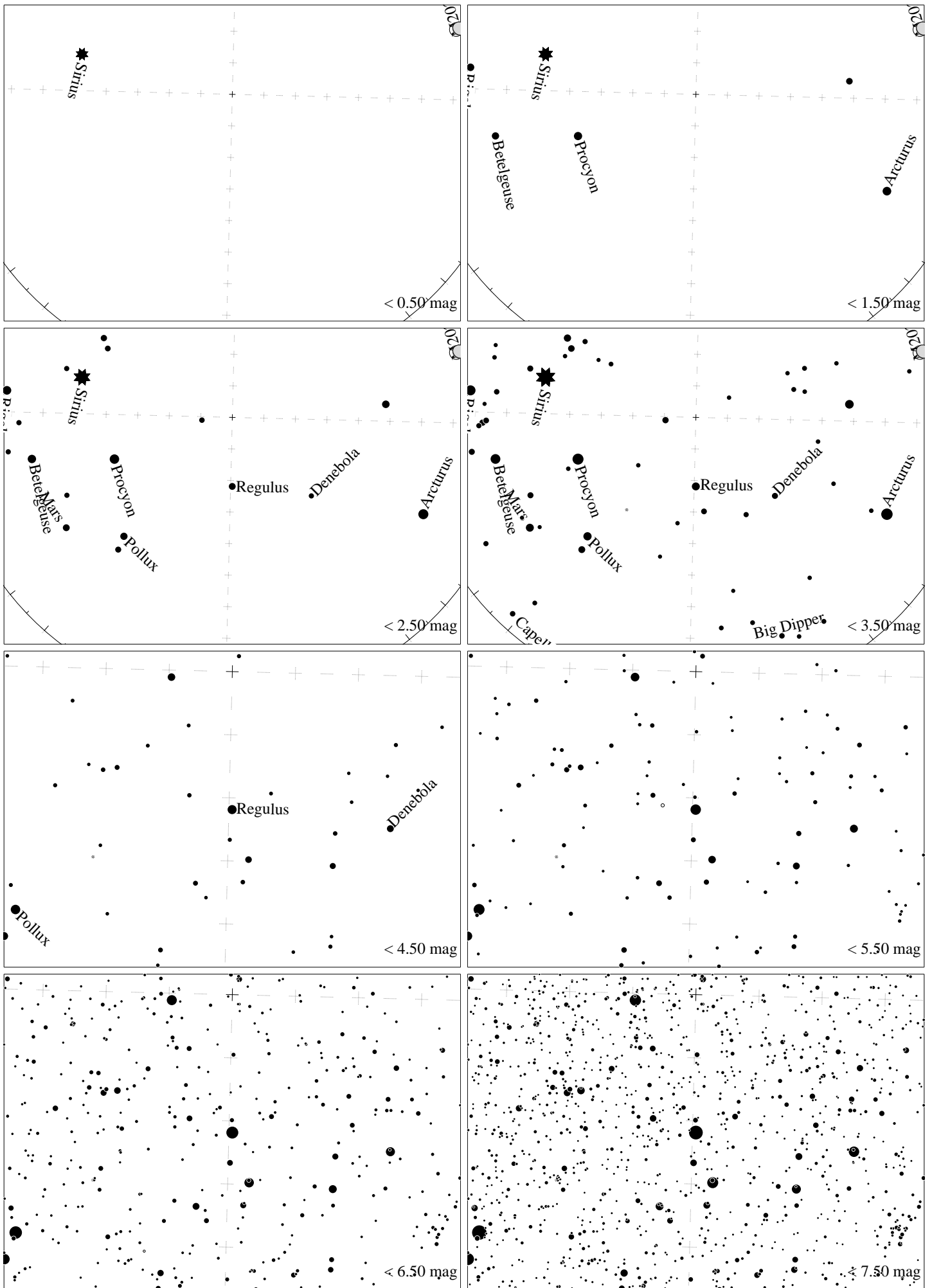


Maps for Globe at Night at latitude  $-10^\circ$ , 2023-03-10, 21 h local time (Sun at  $-41^\circ$ ), transparent air. Lines from N(E,S,W) to zenith shown (crosses each  $10^\circ$ ). Orion's belt is  $80^\circ$  to the left from N, at  $50^\circ$  height. Star clusters M 41 and M35 marked when appropriate. Map vertical size is  $50^\circ$ . *Jan Hollan maps, CzechGlobe*

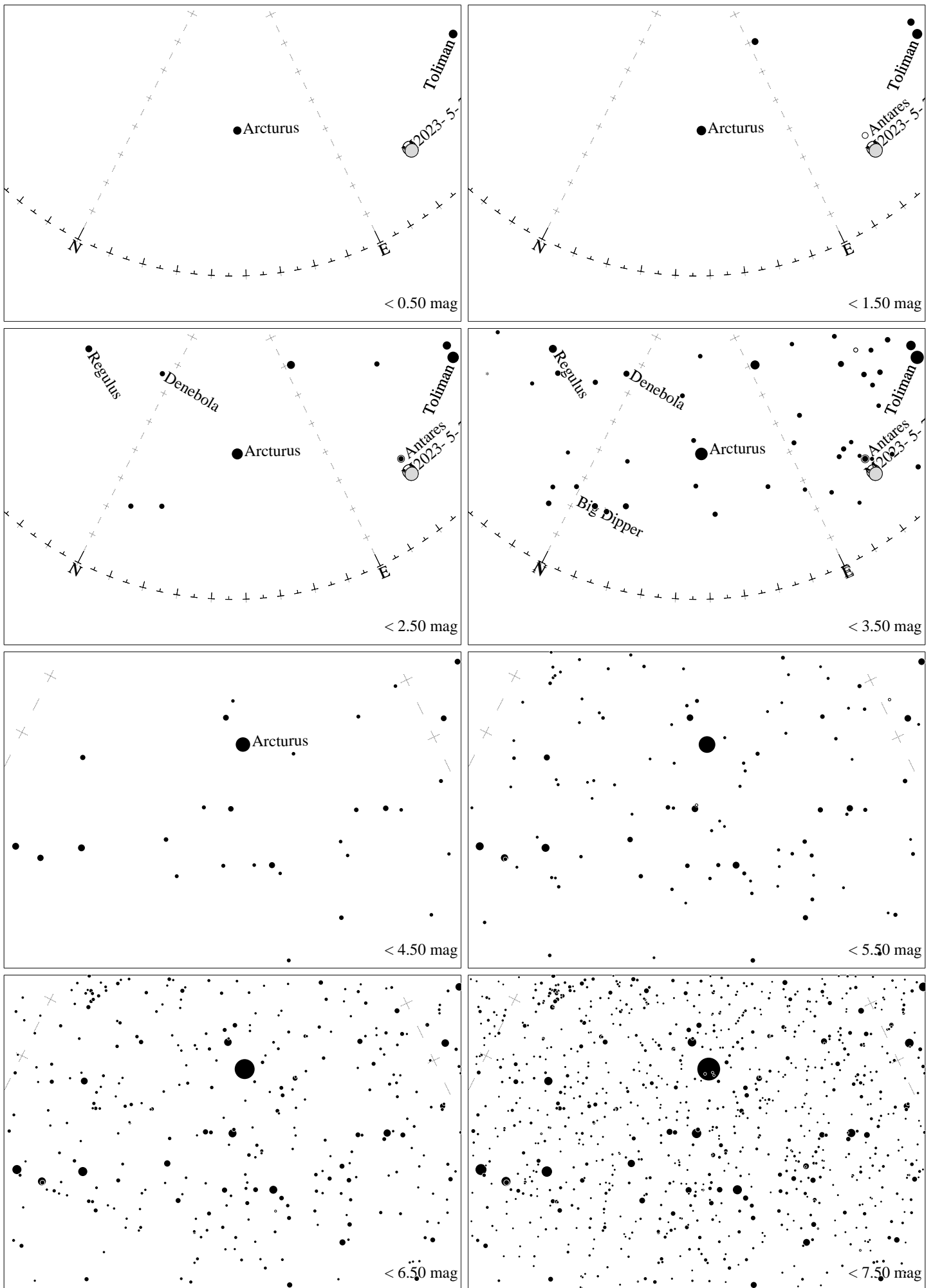


Maps for Globe at Night latitude  $-10^\circ$ , 2023-04-08, 21 h local time (Sun at  $-45^\circ$ ), transparent air. Central star Acrux (the brightest one in the Cross) is  $18^\circ$  left from the south, at  $31^\circ$  height. Detailed maps  $33^\circ$  vertically, the first four maps  $100^\circ$ . *Jan Hollan, CzechGlobe*

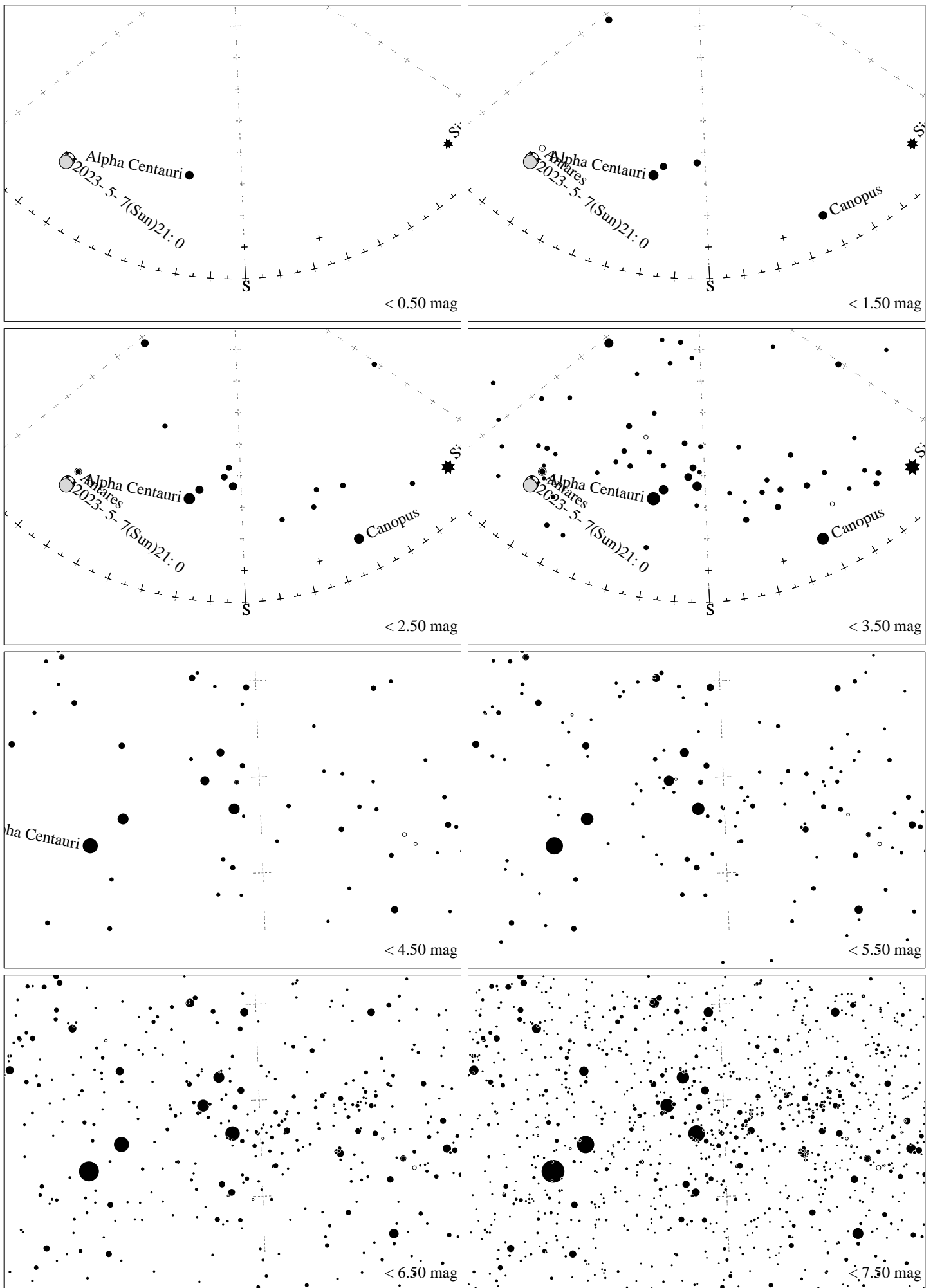




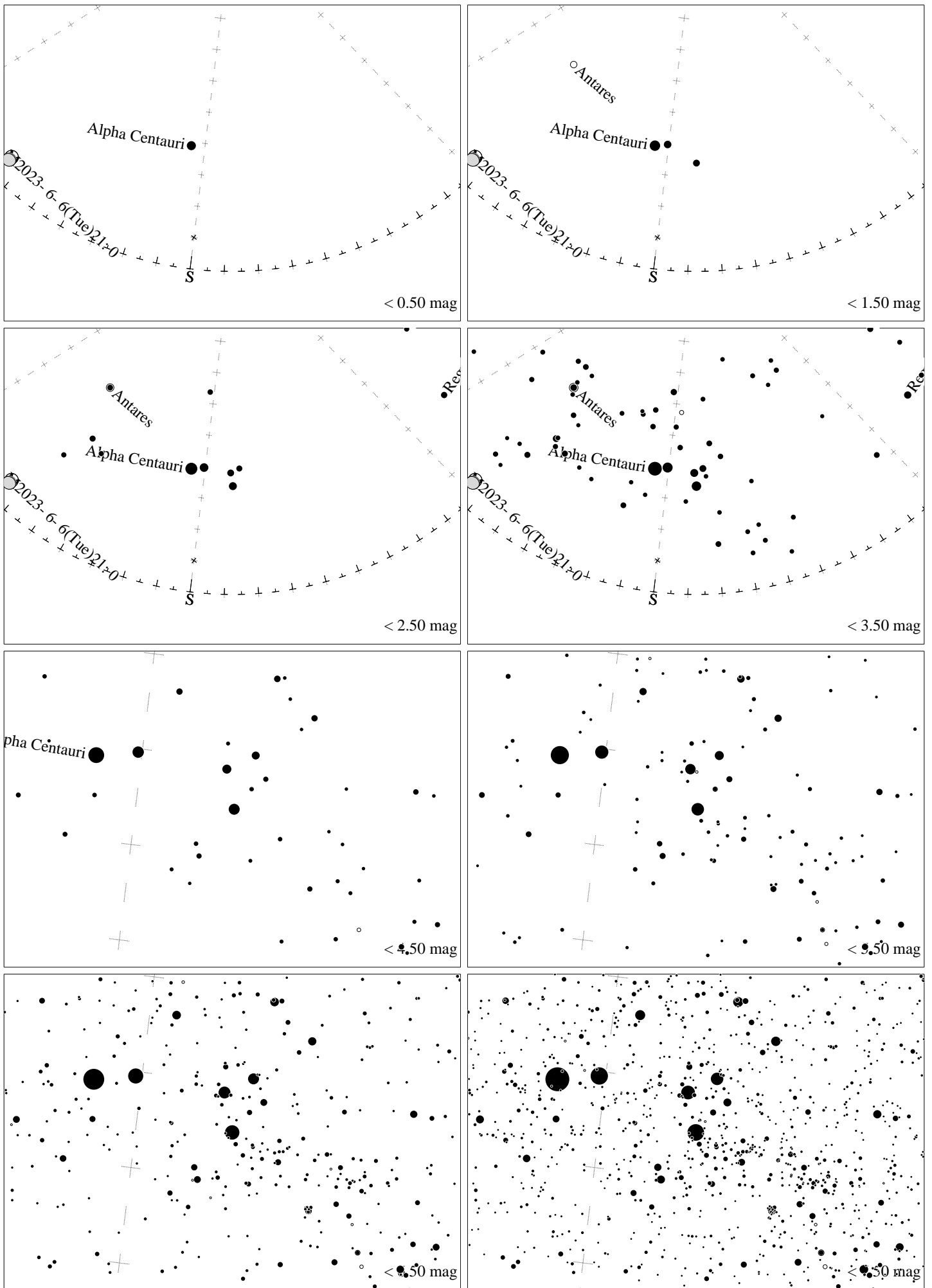
Maps for Globe at Night at latitude  $-10^\circ$ , 2023-04-08, 21 h local time (Sun at  $-45^\circ$ ), transparent air. Lines from N(E,S,W) to zenith shown (crosses each  $10^\circ$ ). Regulus ( $\alpha$  Leonis) is  $1^\circ$  to the right from N, at  $68^\circ$  height. Detailed maps  $50^\circ$  vertically, the first four maps  $100^\circ$ . *Jan Hollan maps, CzechGlobe*



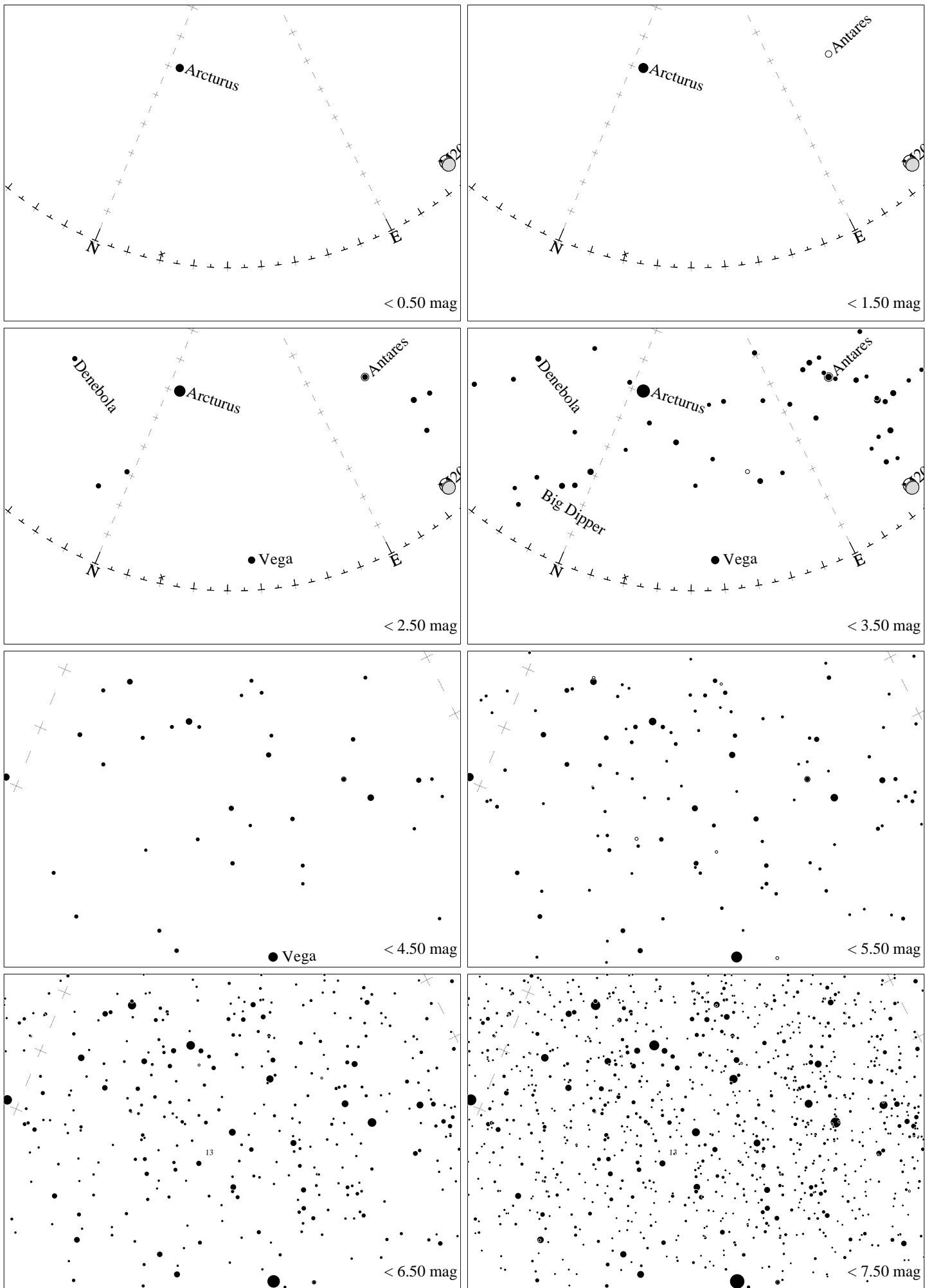
Maps for Globe at Night latitude  $-10^\circ$ , 2023-05-07, 21 h local time (Sun at  $-47^\circ$ ), transparent air. Lines from N(E,S,W) to zenith shown (crosses each  $10^\circ$ ). Centered on Izar ( $\epsilon$  Bootis), which is  $46^\circ$  to the right from N, at  $36^\circ$  height. Detailed maps  $50^\circ$  vertically, the first four maps  $100^\circ$ . *Jan Hollan, CzechGlobe*



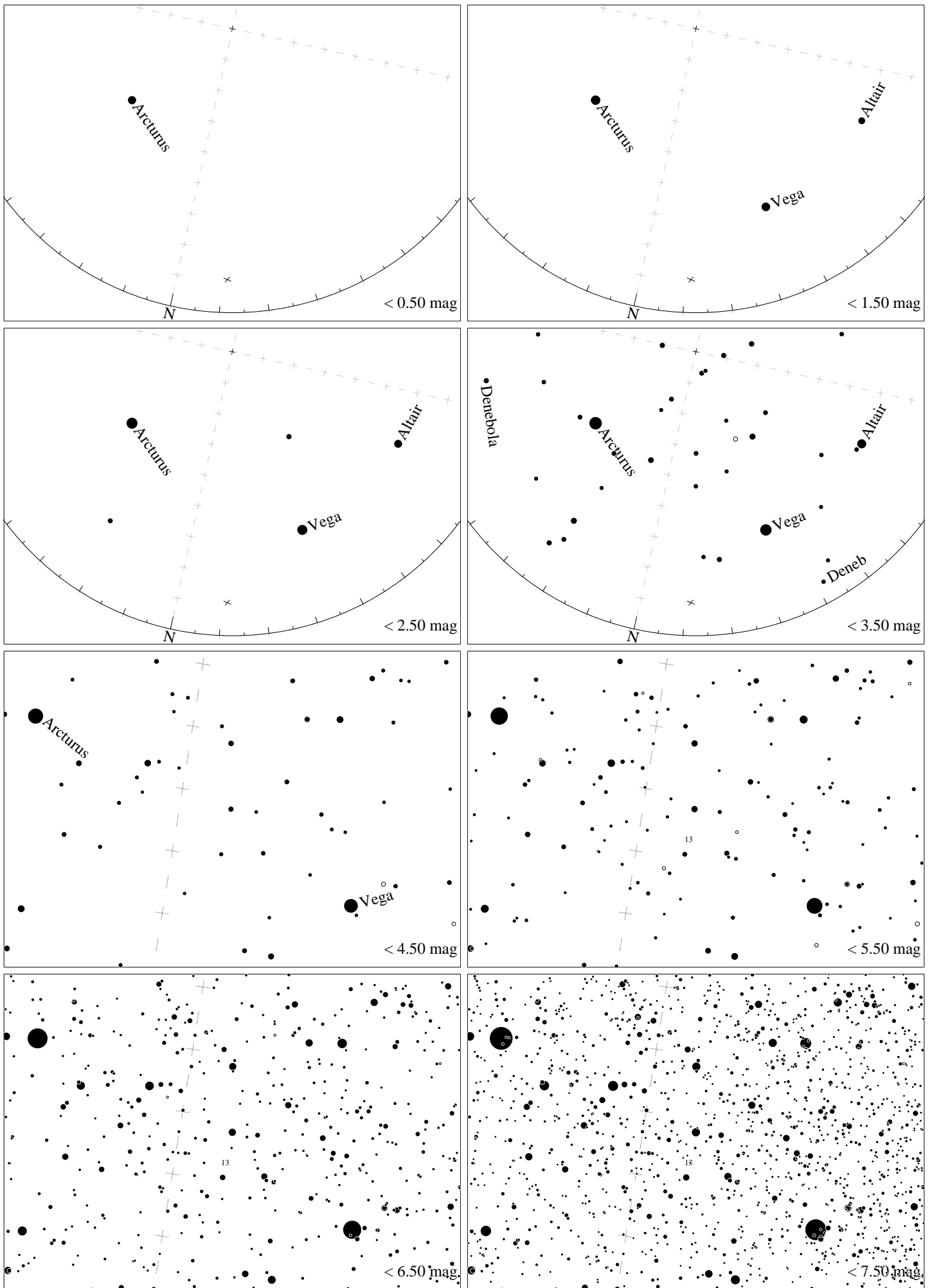
Maps for Globe at Night latitude  $-10^\circ$ , 2023-05-07, 21 h local time (Sun at  $-47^\circ$ ), transparent air. Central star Acrux (the brightest one in the Cross) is  $4^\circ$  left from the south, at  $37^\circ$  height. Detailed maps  $33^\circ$  vertically, the first four maps  $100^\circ$ . *Jan Hollan, CzechGlobe*




Maps for Globe at Night latitude  $-10^\circ$ , 2023-06-06, 21 h local time (Sun at  $-46^\circ$ ), transparent air. Central star Acrux (the brightest one in the Cross) is  $12^\circ$  left from the south, at  $34^\circ$  height. Detailed maps  $33^\circ$  vertically, the first four maps  $100^\circ$ . *Jan Hollan, CzechGlobe*



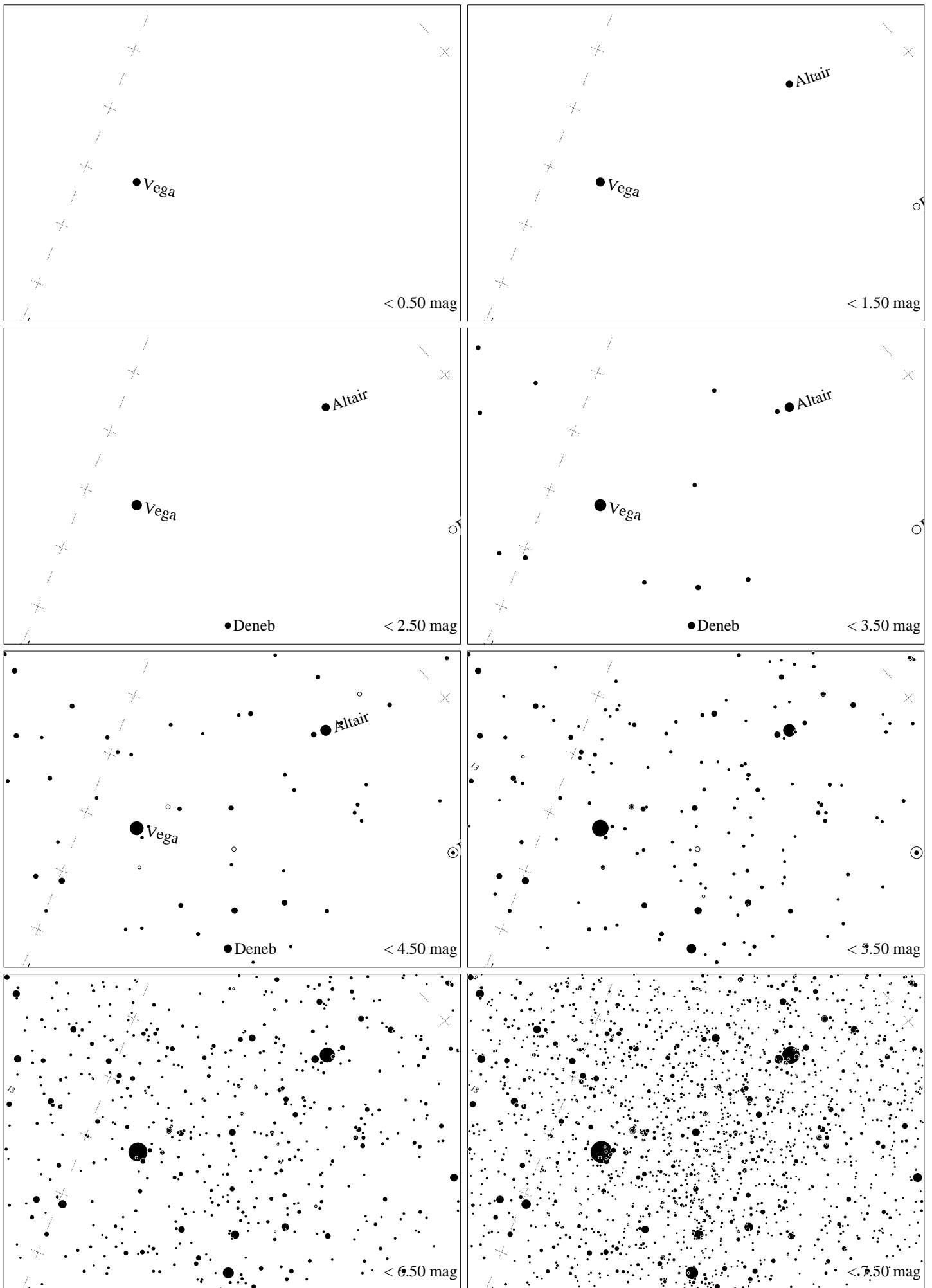
Maps for Globe at Night latitude  $-10^\circ$ , 2023-06-06, 21 h local time (Sun at  $-46^\circ$ ), transparent air. Lines from N(E,S,W) to zenith shown (crosses each  $10^\circ$ ). Centered on  $\zeta$  Herculis, which is  $41^\circ$  to the right from N, at  $33^\circ$  height. Detailed maps  $50^\circ$  vertically, the first four maps  $100^\circ$ . *Jan Hollan, CzechGlobe*



Maps for Globe at Night latitude  $-10^\circ$ , 2023-07-07, 21 h local time (Sun at  $-44^\circ$ ), transparent air. Lines from N(E,S,W) to zenith shown (crosses each  $10^\circ$ ). Centered on  $\zeta$  Herculis, which is  $13^\circ$  to the right from N, at  $47^\circ$  height. Detailed maps  $50^\circ$  vertically, the first four maps  $100^\circ$ . *Jan Hollan, CzechGlobe*

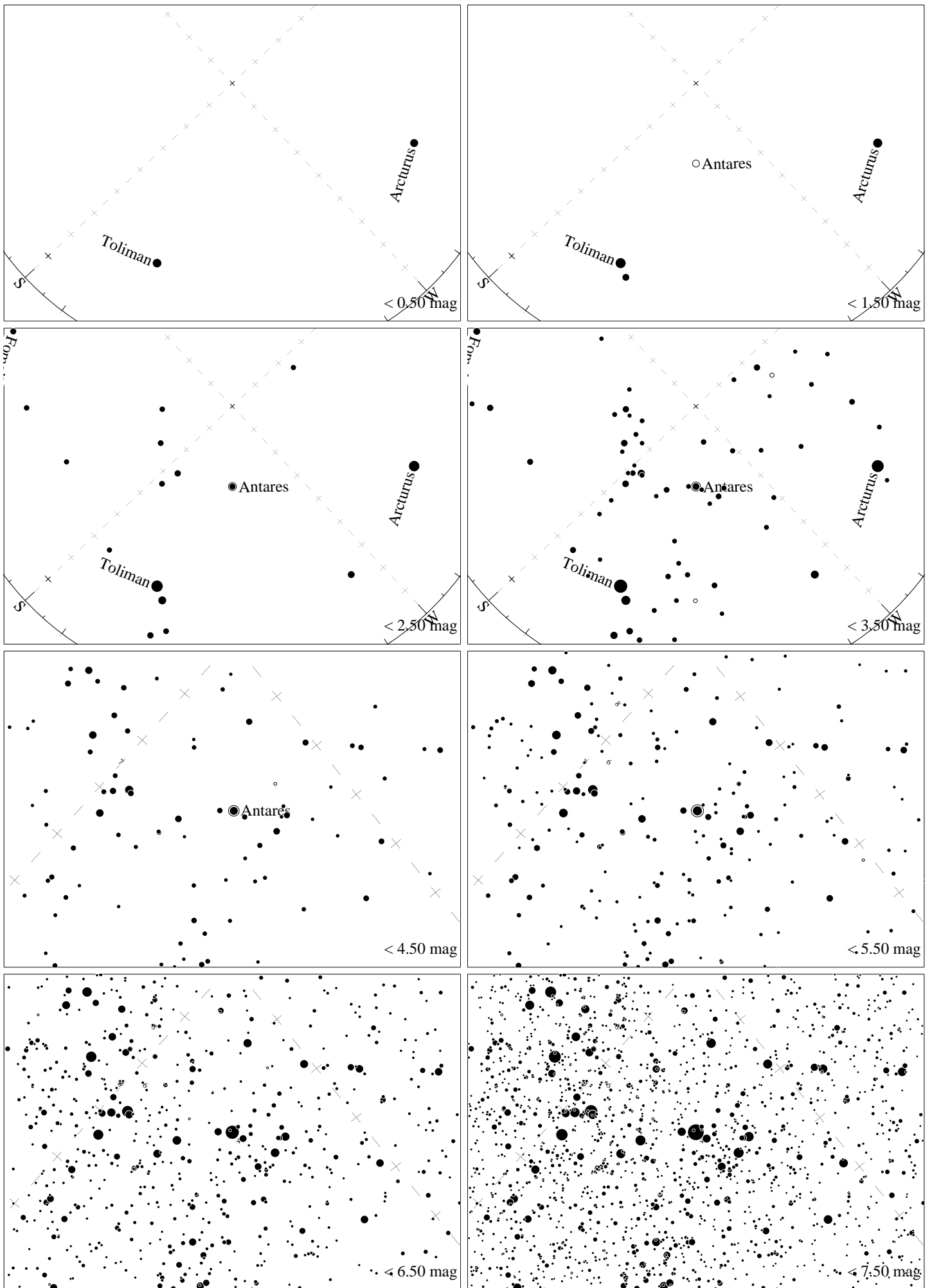


Maps for Globe at Night latitude  $-10^\circ$ , 2023-07-05, 21 h local time (Sun at  $-44^\circ$ ), transparent air. Lines from N(E,S,W) to zenith shown (crosses each  $10^\circ$ ). Centered on Antares ( $\alpha$  Scorpii), which is  $26^\circ$  to the left from S, at  $71^\circ$  height. Detailed maps  $50^\circ$  vertically, the first four maps  $100^\circ$ . *Jan Hollan, CzechGlobe*




Maps for Globe at Night latitude  $-10^\circ$ , 2023-08-04, 21 h local time (Sun at  $-44^\circ$ ), transparent air. Lines from N(E,S,W) to zenith shown (crosses each  $10^\circ$ ). Centered on Albireo ( $\beta$  Cygni),  $32^\circ$  to the right from N, at  $45^\circ$  height, near the centre of Summer Triangle. Map vertical size is  $50^\circ$ . *Jan Hollan, CzechGlobe*

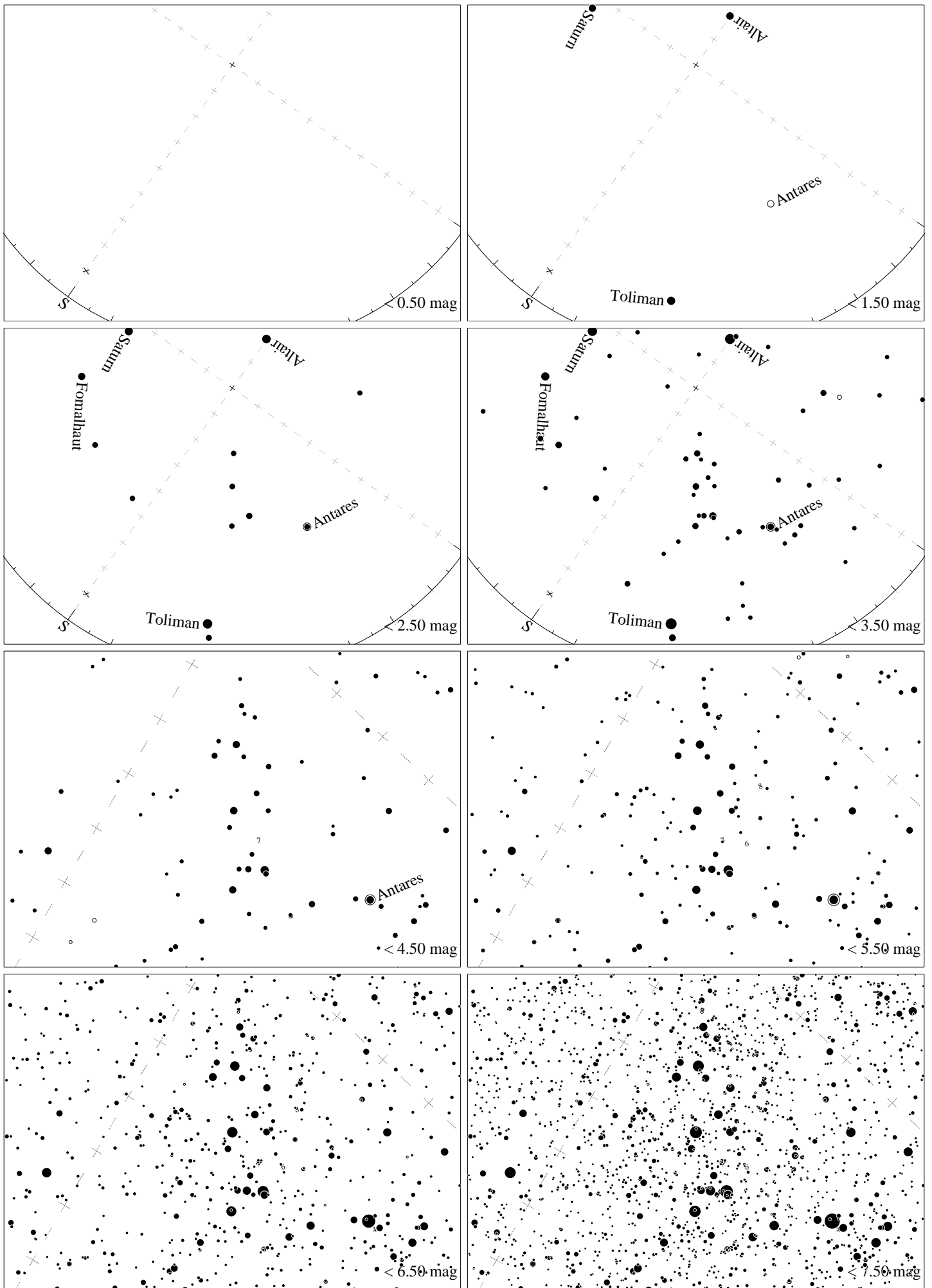





Maps for Globe at Night latitude  $-10^\circ$ , 2023-08-04, 21 h local time (Sun at  $-44^\circ$ ), transparent air. Lines from N(E,S,W) to zenith shown (crosses each  $10^\circ$ ). Centered on Antares ( $\alpha$  Scorpii), which is  $47^\circ$  to the right from S, at  $65^\circ$  height. Detailed maps  $50^\circ$  vertically, the first four maps  $100^\circ$ . *Jan Hollan, CzechGlobe*



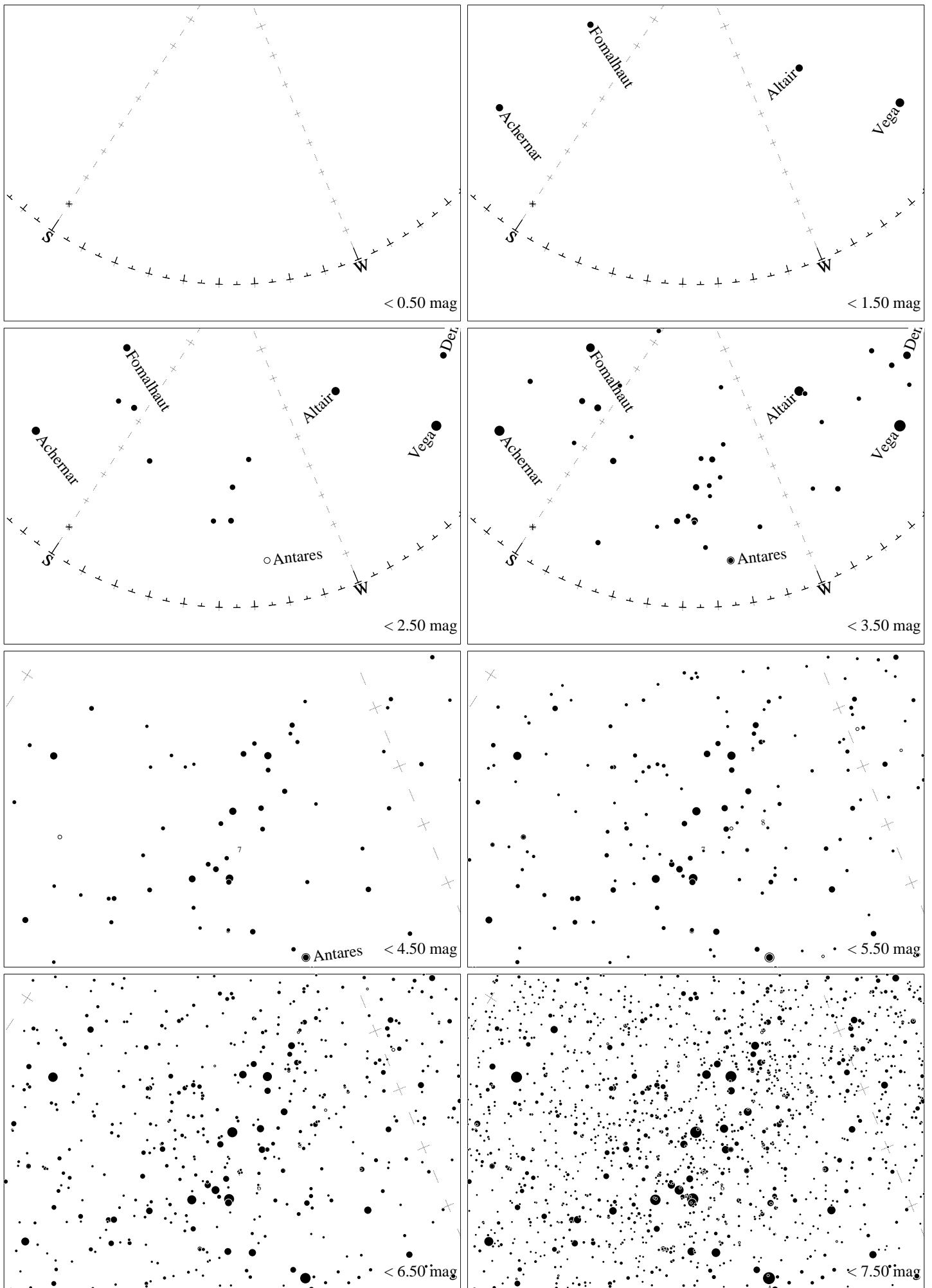
Maps for Globe at Night latitude  $-10^\circ$ , 2023-09-03, 21 h local time (Sun at  $-46^\circ$ ), transparent air. Lines from N(E,S,W) to zenith shown (crosses each  $10^\circ$ ). Centered on Albireo ( $\beta$  Cygni),  $7^\circ$  to the left from N, at  $52^\circ$  height, near the centre of Summer Triangle. Map vertical size is  $50^\circ$ . *Jan Hollan, CzechGlobe*



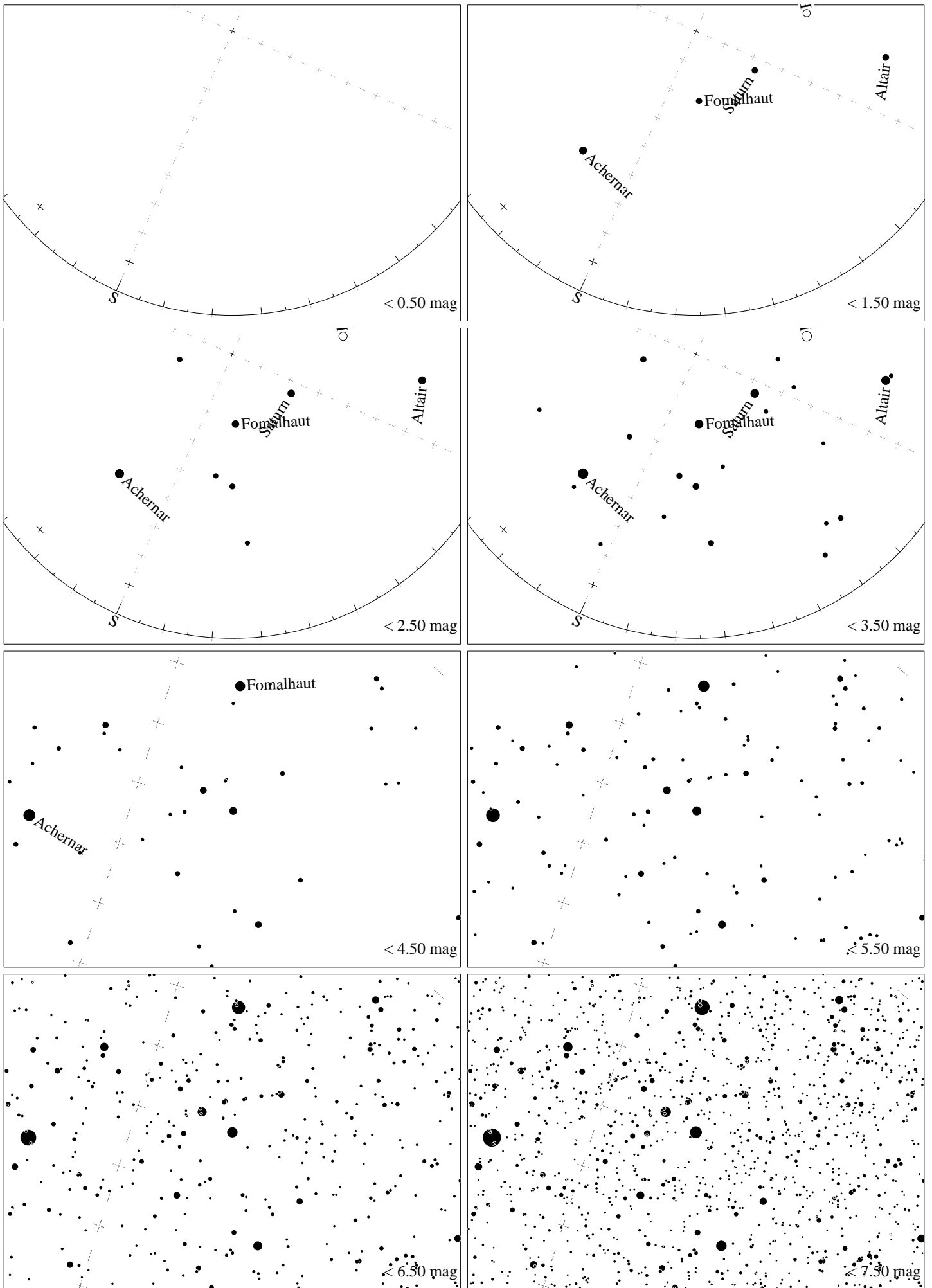
Maps for Globe at Night latitude  $-10^\circ$ , 2023-09-03, 21 h local time (Sun at  $-46^\circ$ ), transparent air. Lines from N(E,S,W) to zenith shown (crosses each  $10^\circ$ ). Centered on Kaus Australis ( $\epsilon$  Sagittarii), which is  $35^\circ$  to the right from S, at  $59^\circ$  height. Detailed maps  $50^\circ$  vertically, the first four maps  $100^\circ$ . *Jan Hollan, CzechGlobe*



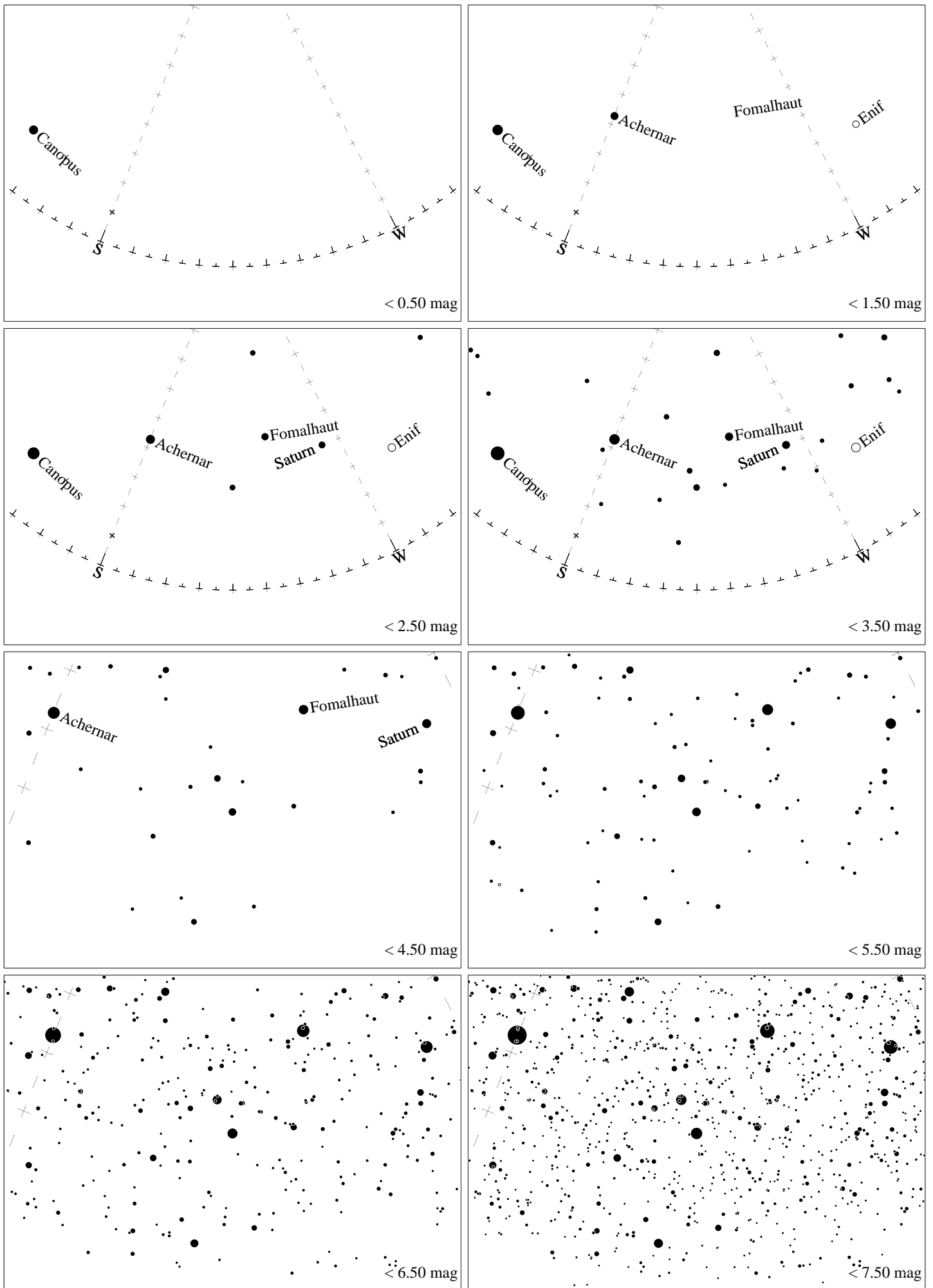
Maps for Globe at Night latitude  $-10^\circ$ , 2023-10-02, 21 h local time (Sun at  $-46^\circ$ ), transparent air. Lines from N(E,S,W) to zenith shown (crosses each  $10^\circ$ ). The map is centered on Markab ( $\alpha$  Pegasi), which is  $39^\circ$  to the right from N, at  $58^\circ$  height. Detailed maps  $50^\circ$  vertically, the first four maps  $100^\circ$ . *Jan Hollan, CzechGlobe*




Maps for Globe at Night latitude  $-10^\circ$ , 2023-10-02, 21 h local time (Sun at  $-46^\circ$ ), transparent air. Lines from N(E,S,W) to zenith shown (crosses each  $10^\circ$ ). Centered on Kaus Australis ( $\epsilon$  Sagittarii), which is  $54^\circ$  to the right from S, at  $38^\circ$  height. Detailed maps  $50^\circ$  vertically, the first four maps  $100^\circ$ . *Jan Hollan, CzechGlobe*



Maps for Globe at Night latitude  $-10^\circ$ , 2023-11-01, 21:30 h local time (Sun at  $-43^\circ$ ), transparent air. Lines from N(E,S,W) to zenith shown (crosses each  $10^\circ$ ). Centered on Alnair ( $\alpha$  Gruis), which is  $24^\circ$  to the right from S, at  $48^\circ$  height. Detailed maps  $50^\circ$  vertically, the first four maps  $100^\circ$ . *Jan Hollan, CzechGlobe*




Maps for Globe at Night latitude  $-10^\circ$ , 2023-11-30, 21 h local time (Sun at  $-38^\circ$ ), transparent air. Lines from N(E,S,W) to zenith shown (crosses each  $10^\circ$ ). Centered on Alnair ( $\alpha$  Gruis), which is  $40^\circ$  to the right from S, at  $33^\circ$  height. Detailed maps  $50^\circ$  vertically, the first four maps  $100^\circ$ . *Jan Hollan, CzechGlobe*



Maps for Globe at Night at latitude  $-10^\circ$ , 2023-12-30, 21:00 local time (Sun at  $-34^\circ$ ), transparent air. Lines from N(E,S,W) to zenith shown (crosses each  $10^\circ$ ). The brightest fixed star Sirius is  $76^\circ$  to the left from S, at  $43^\circ$  height. Star cluster M 41 marked when appropriate. Map vertical size is  $50^\circ$ . *Jan Hollan, CzechGlobe*





Maps for Globe at Night at latitude  $-10^\circ$ , 2023-12-30, 21 h local time (Sun at  $-34^\circ$ ), transparent air. Lines from N(E,S,W) to zenith shown (crosses each  $10^\circ$ ). Orion's belt is  $76^\circ$  to the right from N, at  $59^\circ$  height. Star clusters M 41 and M 35 marked when appropriate. Map vertical size is  $50^\circ$ . *Jan Hollan maps, CzechGlobe*