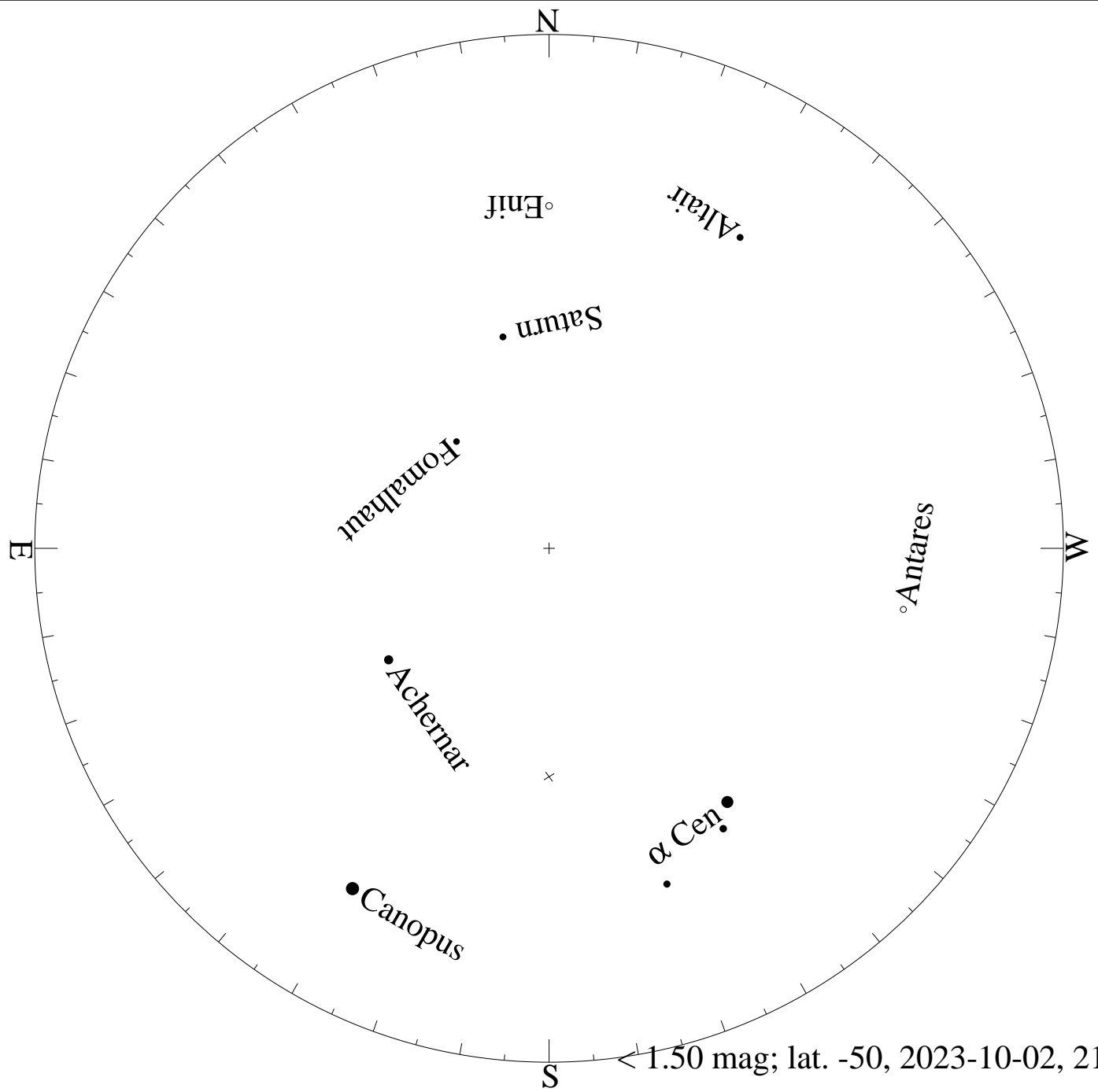




< 0.50 mag; lat. -50, 2023-10-02, 21 h local time







$< 2.50$  mag; lat. -50, 2023-10-02, 21 h local time



$< 3.50$  mag; lat. -50, 2023-10-02, 21 h local time



< 4.50 mag; lat. -50, 2023-10-02, 21 h local time



< 5.50 mag; lat. -50, 2023-10-02, 21 h local time