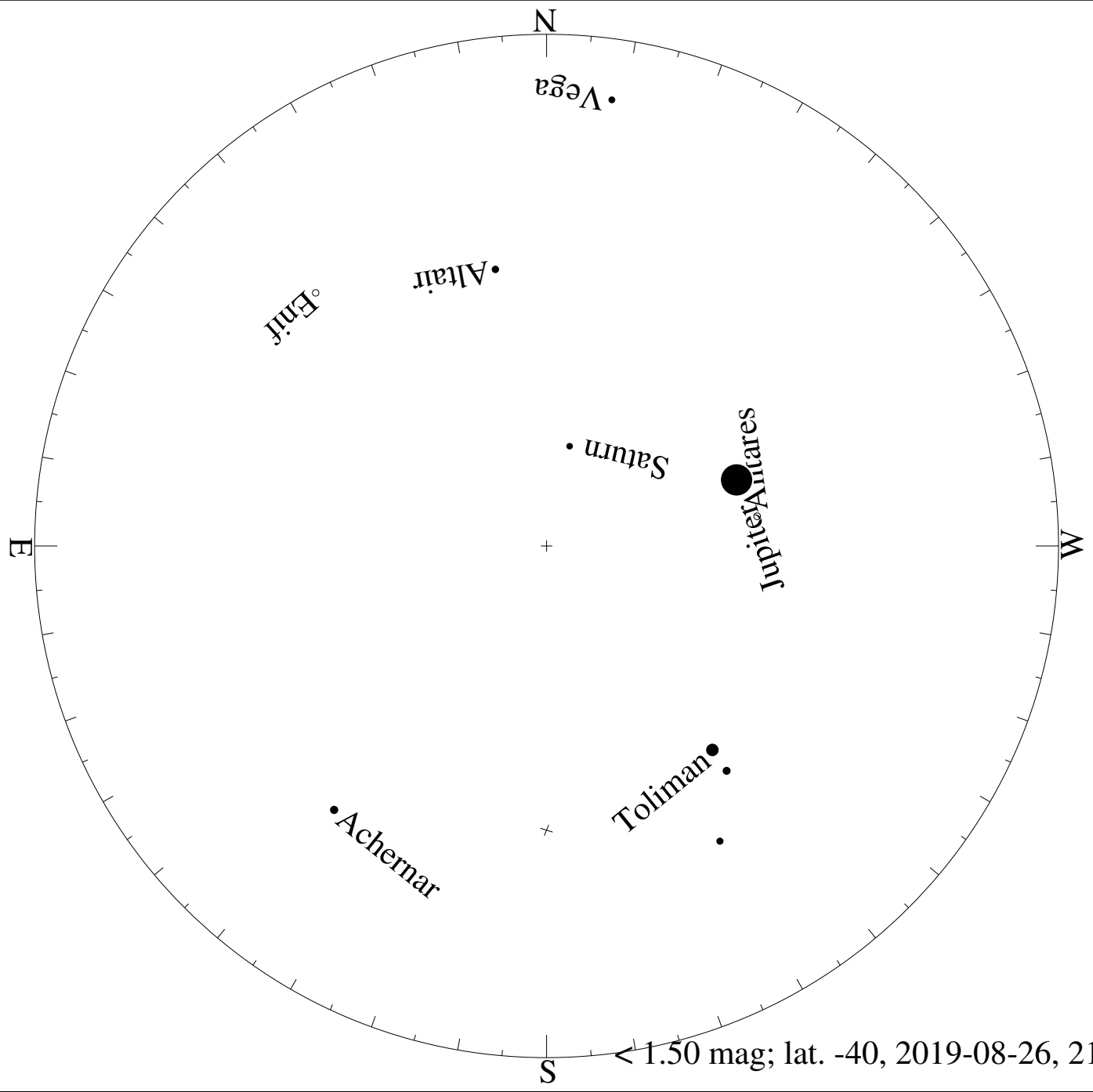
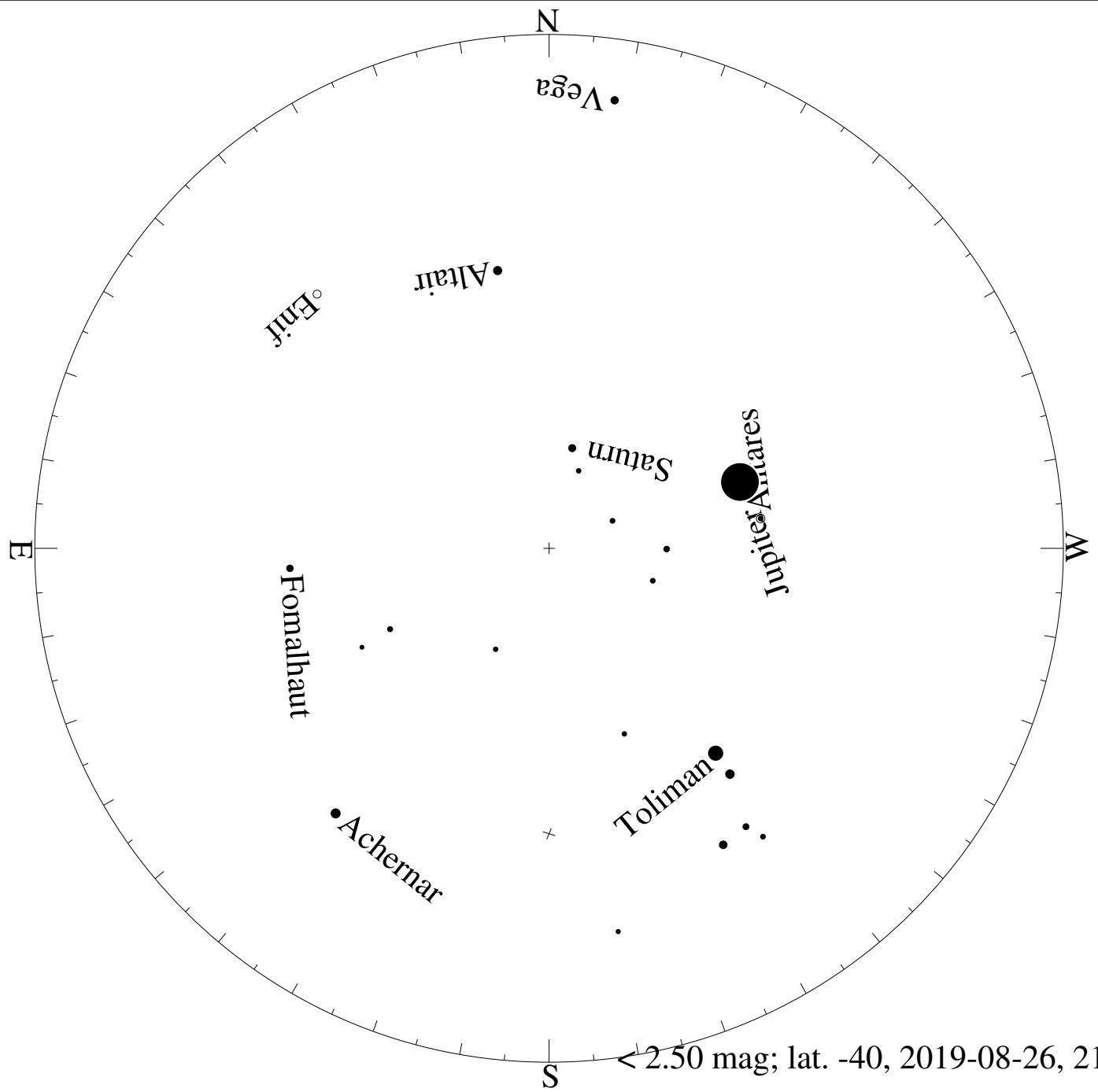
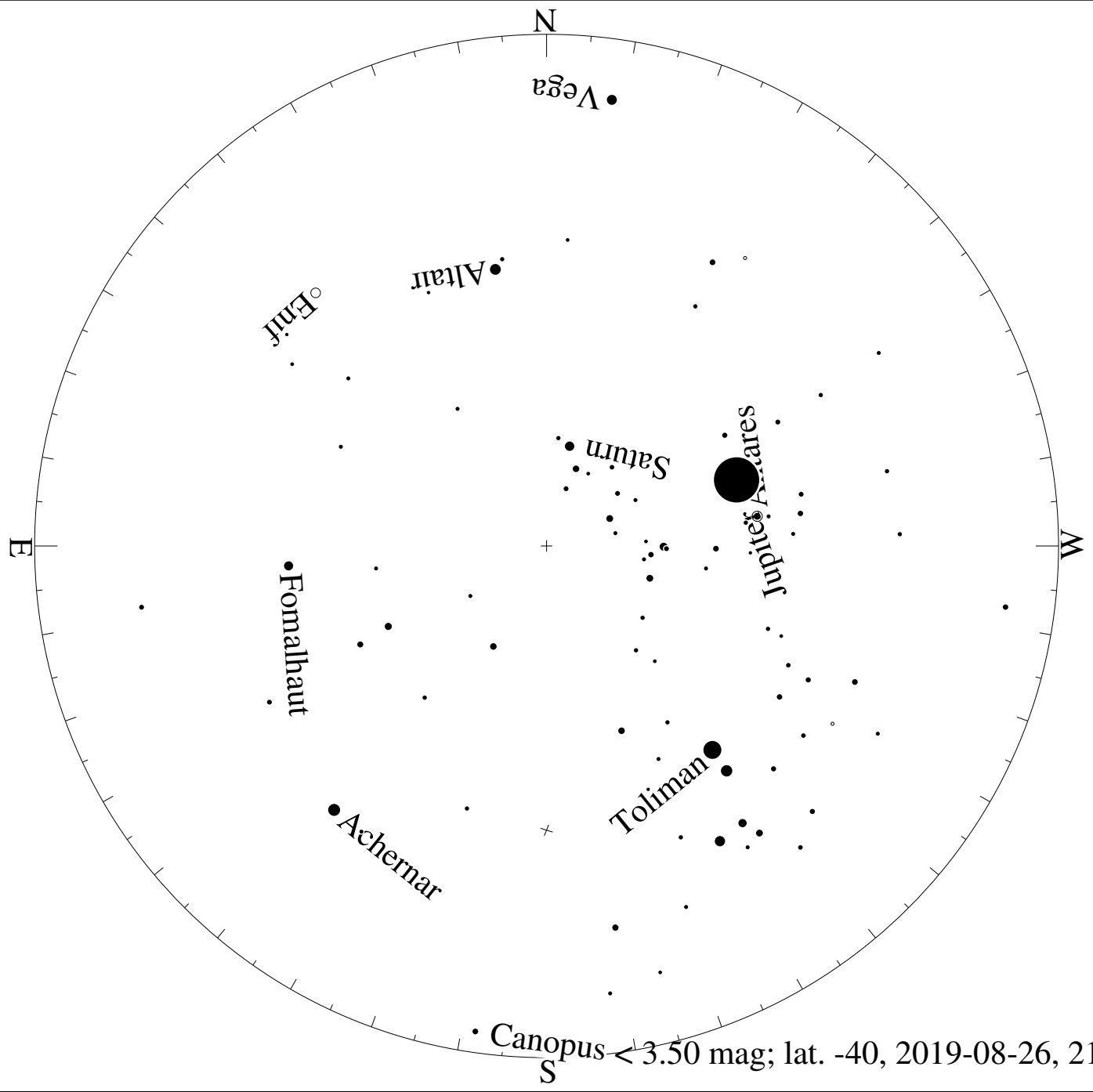



< 0.50 mag; lat. -40, 2019-08-26, 21 h local time



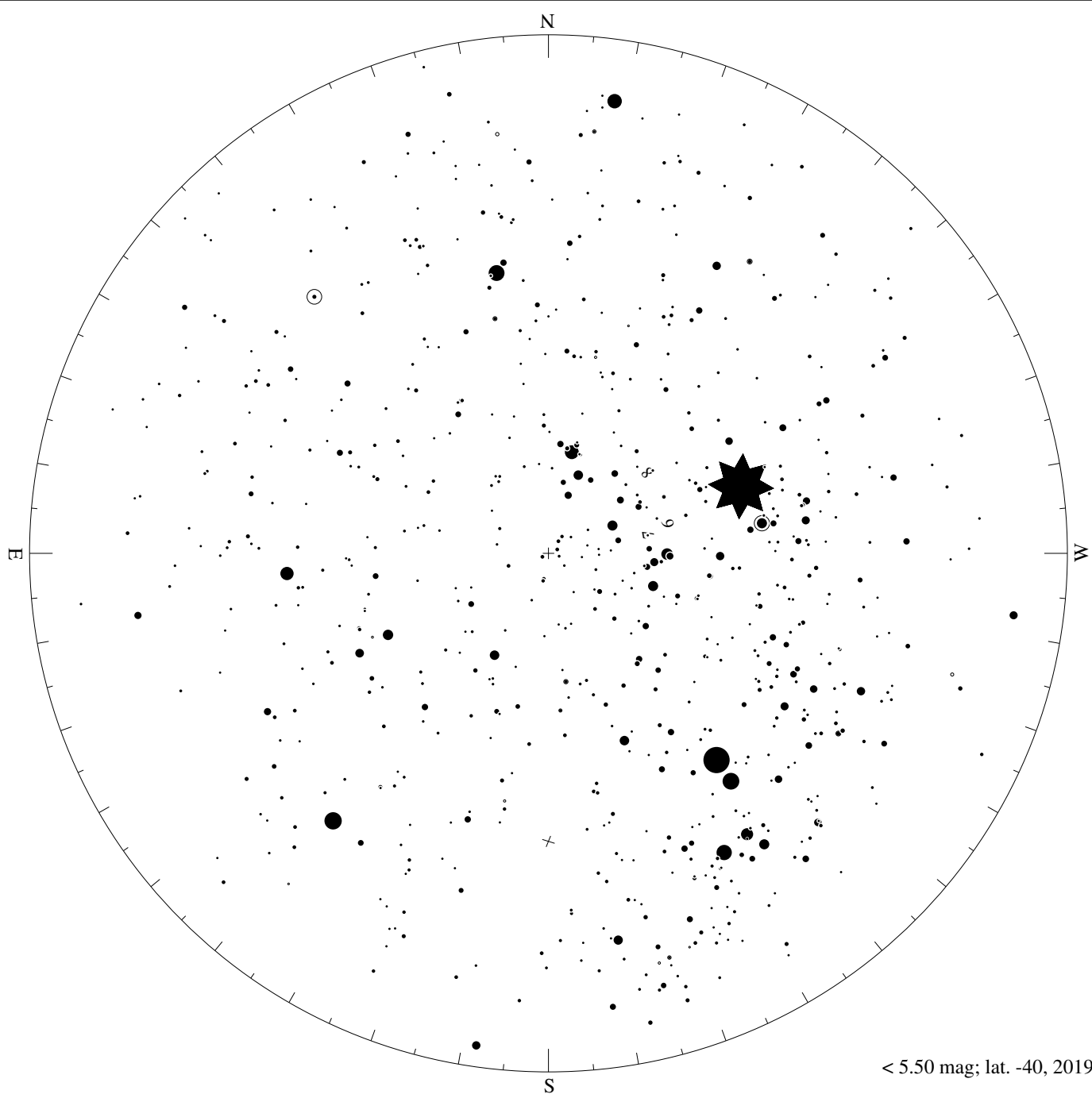
$< 1.50$  mag; lat.  $-40$ , 2019-08-26, 21 h local time







< 4.50 mag; lat. -40, 2019-08-26, 21 h local time



< 5.50 mag; lat. -40, 2019-08-26, 21 h local time