
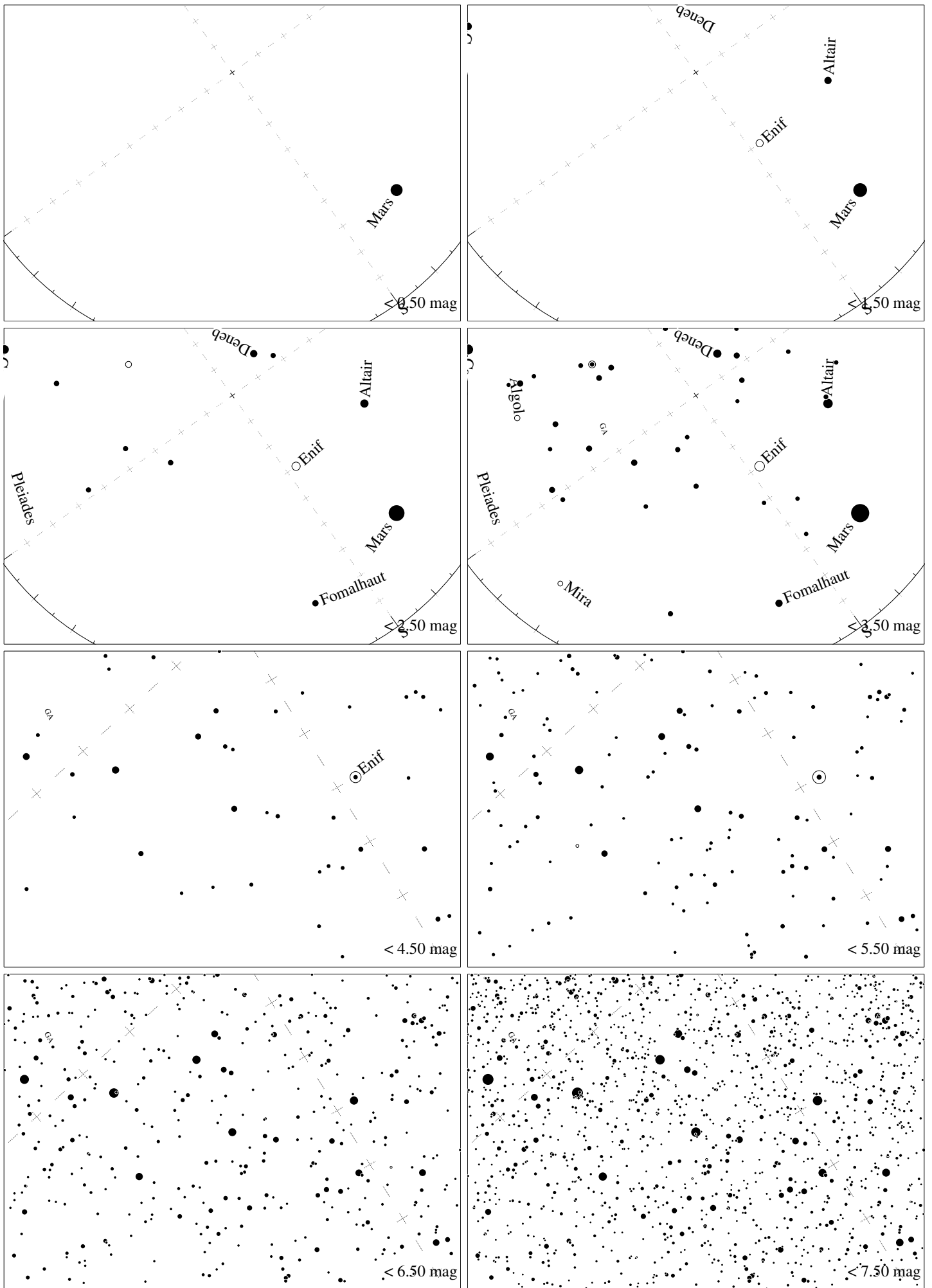



Maps for Globe at Night latitude  $60^\circ$ , 2018-10-05, 21 h local time (Sun at  $-26^\circ$ ), transparent air. Lines from N(E,S,W) to zenith shown (crosses each  $10^\circ$ ). The map is centered on Markab ( $\alpha$  Pegasi), which is  $23^\circ$  to the left from S, at  $44^\circ$  height. Detailed maps  $50^\circ$  vertically, the first four maps  $100^\circ$ . *Jan Hollan, CzechGlobe*




Maps for Globe at Night latitude  $50^\circ$ , 2018-10-05, 21 h local time (Sun at  $-33^\circ$ ), transparent air. Lines from N(E,S,W) to zenith shown (crosses each  $10^\circ$ ). The map is centered on Markab ( $\alpha$  Pegasi), which is  $28^\circ$  to the left from S, at  $53^\circ$  height. Detailed maps  $50^\circ$  vertically, the first four maps  $100^\circ$ . *Jan Hollan, CzechGlobe*



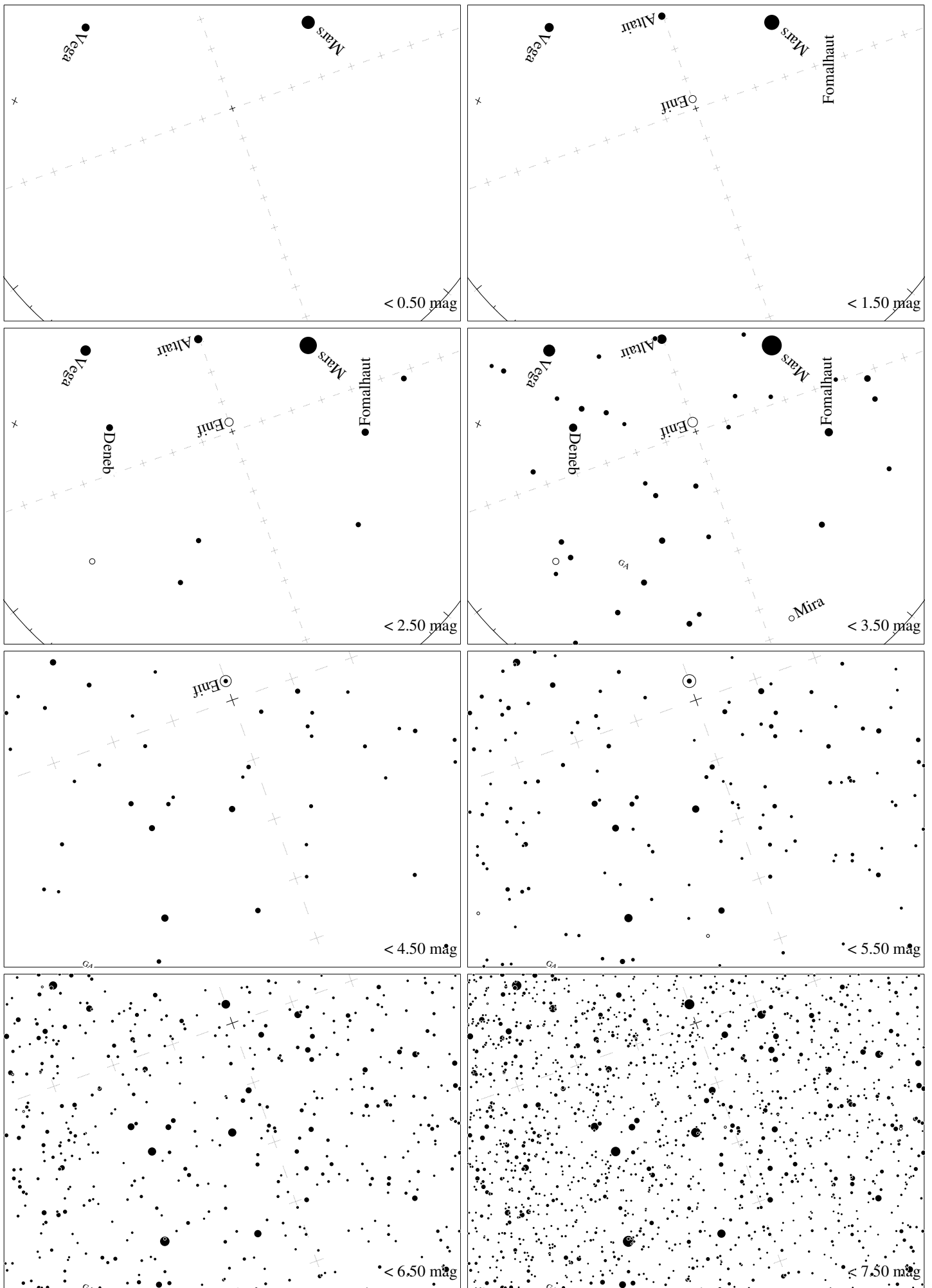
Maps for Globe at Night latitude  $40^\circ$ , 2018-10-05, 21 h local time (Sun at  $-38^\circ$ ), transparent air. Lines from N(E,S,W) to zenith shown (crosses each  $10^\circ$ ). The map is centered on Markab ( $\alpha$  Pegasi), which is  $36^\circ$  to the left from S, at  $61^\circ$  height. Detailed maps  $50^\circ$  vertically, the first four maps  $100^\circ$ . *Jan Hollan, CzechGlobe*



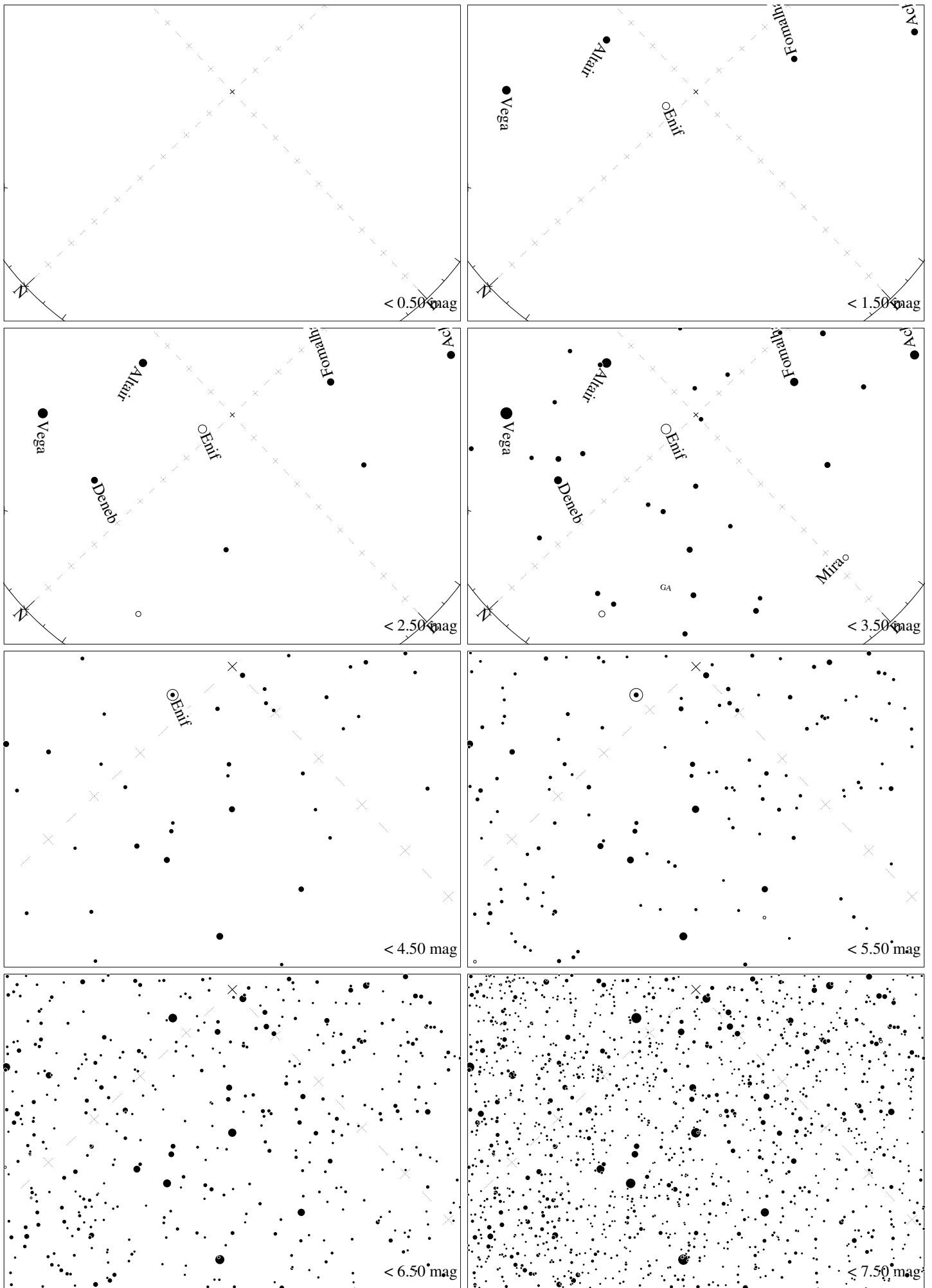
Maps for Globe at Night latitude  $30^\circ$ , 2018-10-05, 21 h local time (Sun at  $-43^\circ$ ), transparent air. Lines from N(E,S,W) to zenith shown (crosses each  $10^\circ$ ). The map is centered on Markab ( $\alpha$  Pegasi), which is  $50^\circ$  to the left from S, at  $69^\circ$  height. Detailed maps  $50^\circ$  vertically, the first four maps  $100^\circ$ . *Jan Hollan, CzechGlobe*




Maps for Globe at Night latitude  $20^\circ$ , 2018-10-05, 21 h local time (Sun at  $-46^\circ$ ), transparent air. Lines from N(E,S,W) to zenith shown (crosses each  $10^\circ$ ). The map is centered on Markab ( $\alpha$  Pegasi), which is  $76^\circ$  to the left from S, at  $73^\circ$  height. Detailed maps  $50^\circ$  vertically, the first four maps  $100^\circ$ . *Jan Hollan, CzechGlobe*



Maps for Globe at Night latitude  $10^\circ$ , 2018-10-05, 21 h local time (Sun at  $-48^\circ$ ), transparent air. Lines from N(E,S,W) to zenith shown (crosses each  $10^\circ$ ). The map is centered on Markab ( $\alpha$  Pegasi), which is  $70^\circ$  to the right from N, at  $73^\circ$  height. Detailed maps  $50^\circ$  vertically, the first four maps  $100^\circ$ . *Jan Hollan, CzechGlobe*

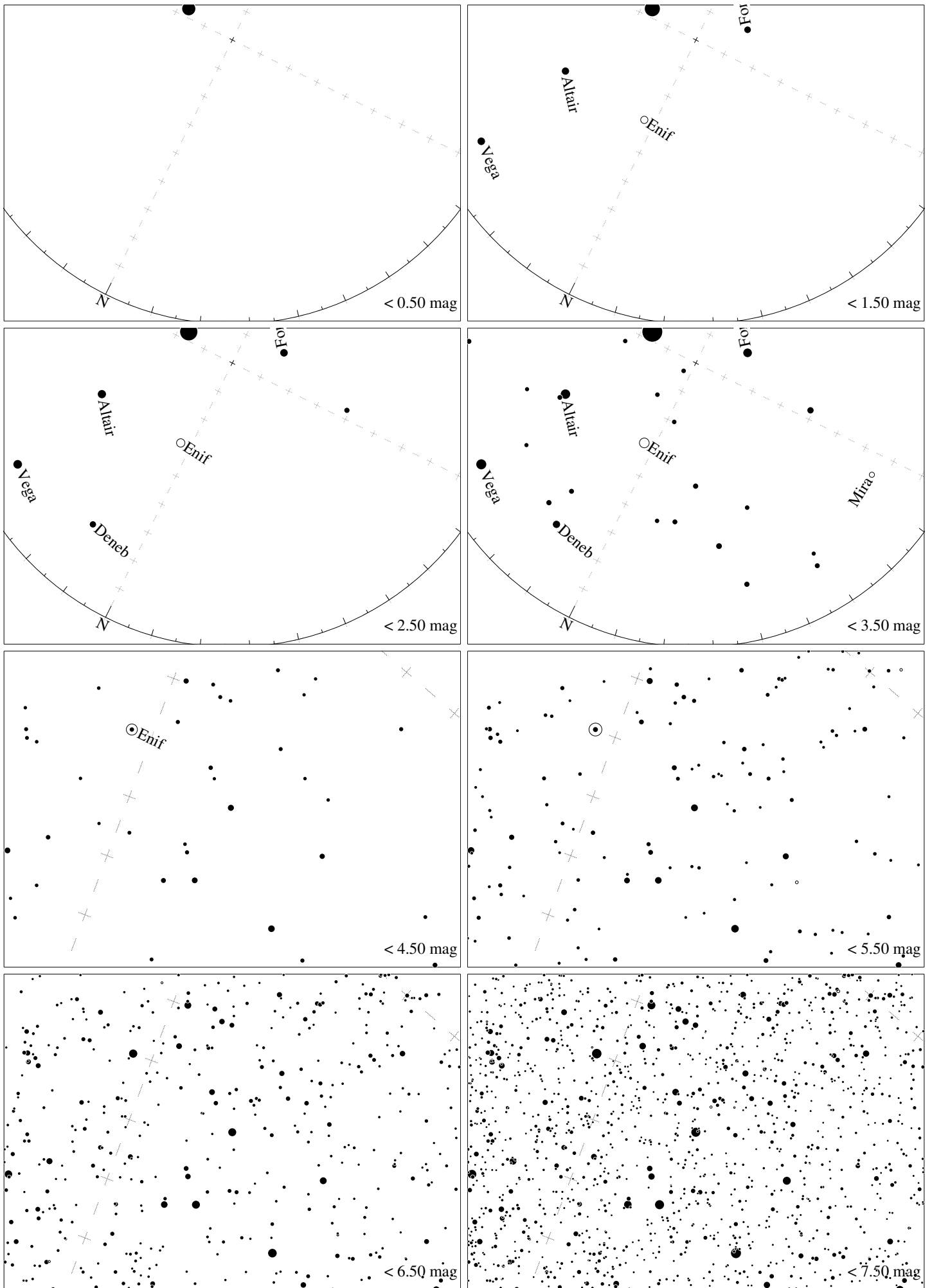


Maps for Globe at Night latitude  $0^\circ$ , 2018-10-05, 21 h local time (Sun at  $-48^\circ$ ), transparent air. Lines from N(E,S,W) to zenith shown (crosses each  $10^\circ$ ). The map is centered on Markab ( $\alpha$  Pegasi), which is  $47^\circ$  to the right from N, at  $67^\circ$  height. Detailed maps  $50^\circ$  vertically, the first four maps  $100^\circ$ . *Jan Hollan, CzechGlobe*




Maps for Globe at Night latitude  $-10^\circ$ , 2018-10-05, 21 h local time (Sun at  $-46^\circ$ ), transparent air. Lines from N(E,S,W) to zenith shown (crosses each  $10^\circ$ ). The map is centered on Markab ( $\alpha$  Pegasi), which is  $34^\circ$  to the right from N, at  $60^\circ$  height. Detailed maps  $50^\circ$  vertically, the first four maps  $100^\circ$ . *Jan Hollan, CzechGlobe*

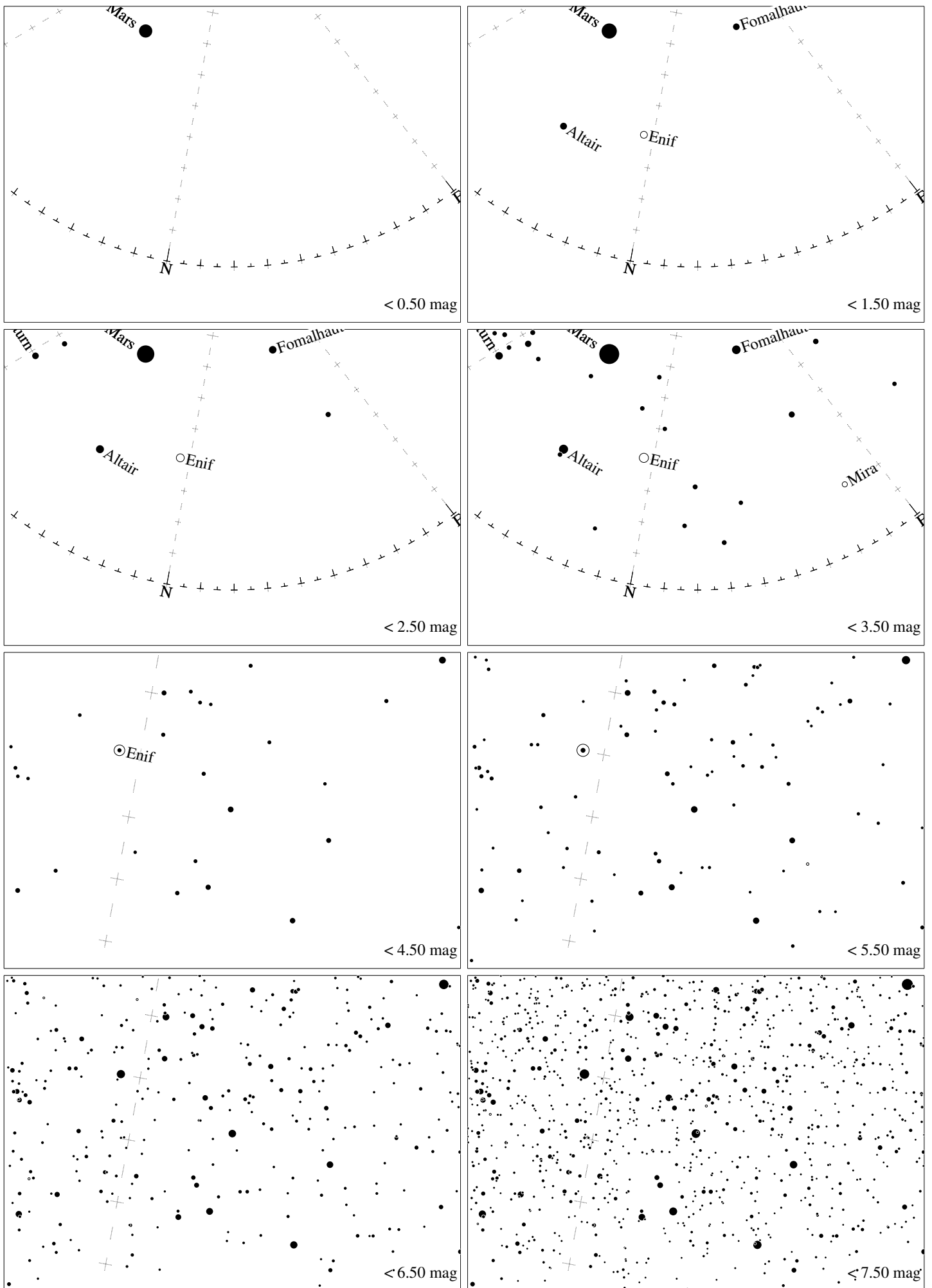




Maps for Globe at Night latitude  $-20^\circ$ , 2018-10-05, 21 h local time (Sun at  $-42^\circ$ ), transparent air. Lines from N(E,S,W) to zenith shown (crosses each  $10^\circ$ ). The map is centered on Markab ( $\alpha$  Pegasi), which is  $26^\circ$  to the right from N, at  $51^\circ$  height. Detailed maps  $50^\circ$  vertically, the first four maps  $100^\circ$ . *Jan Hollan, CzechGlobe*



Maps for Globe at Night latitude  $-30^\circ$ , 2018-10-05, 21 h local time (Sun at  $-37^\circ$ ), transparent air. Lines from N(E,S,W) to zenith shown (crosses each  $10^\circ$ ). The map is centered on Markab ( $\alpha$  Pegasi), which is  $22^\circ$  to the right from N, at  $42^\circ$  height. Detailed maps  $50^\circ$  vertically, the first four maps  $100^\circ$ . *Jan Hollan, CzechGlobe*



Maps for Globe at Night latitude  $-40^\circ$ , 2018-10-05, 21 h local time (Sun at  $-31^\circ$ ), transparent air. Lines from N(E,S,W) to zenith shown (crosses each  $10^\circ$ ). The map is centered on Markab ( $\alpha$  Pegasi), which is  $19^\circ$  to the right from N, at  $33^\circ$  height. Detailed maps  $50^\circ$  vertically, the first four maps  $100^\circ$ . *Jan Hollan, CzechGlobe*