




Maps for Globe at Night latitude 60° , 2015-12-06, 21 h local time (Sun at -42°), transparent air. Lines from N(E,S,W) to zenith shown (crosses each 10°). Centered at Mirfak (α Persei), 59° to the left from S, at 74° height. The brightest star is Capella. Map vertical size 50° . *Jan Hollan, CzechGlobe*



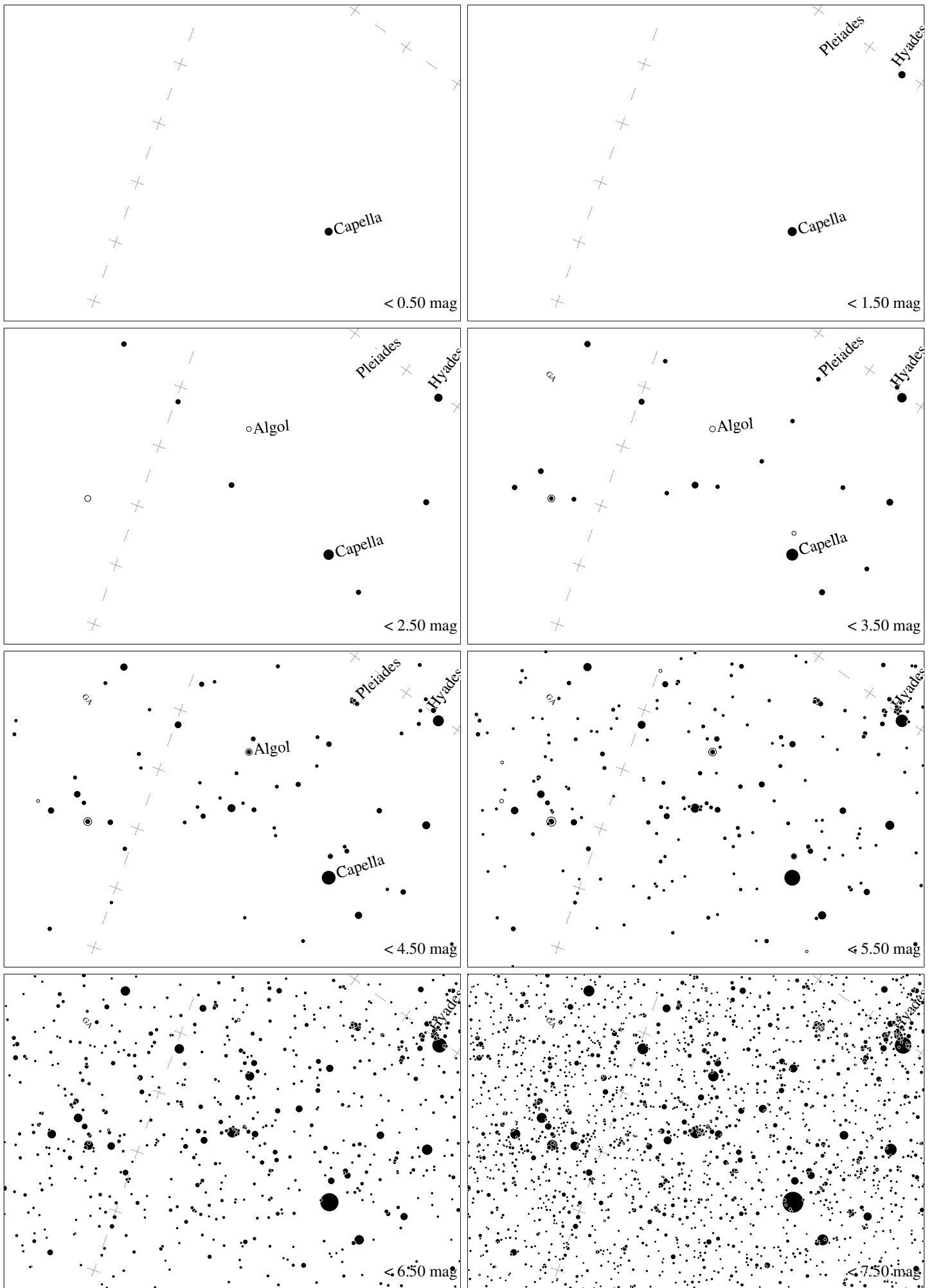
Maps for Globe at Night latitude 50° , 2015-12-06, 21 h local time (Sun at -47°), transparent air. Lines from N(E,S,W) to zenith shown (crosses each 10°). Centered at Mirfak (α Persei), 82° to the right from N, at 77° height. The brightest star is Capella. Map vertical size 50° . *Jan Hollan, CzechGlobe*




Maps for Globe at Night latitude 40° , 2015-12-06, 21 h local time (Sun at -50°), transparent air. Lines from N(E,S,W) to zenith shown (crosses each 10°). Centered at Mirfak (α Persei), 49° to the right from N, at 72° height. The brightest star is Capella. Map vertical size 50° . *Jan Hollan, CzechGlobe*




Maps for Globe at Night latitude 30° , 2015-12-06, 21 h local time (Sun at -51°), transparent air. Lines from N(E,S,W) to zenith shown (crosses each 10°). Centered at Mirfak (α Persei), 33° to the right from N, at 65° height. The brightest star is Capella. Map vertical size 50° . *Jan Hollan, CzechGlobe*



Maps for Globe at Night latitude 20° , 2015-12-06, 21 h local time (Sun at -50°), transparent air. Lines from N(E,S,W) to zenith shown (crosses each 10°). Centered at Mirfak (α Persei), 24° to the right from N, at 56° height. The brightest star is Capella. Map vertical size 50° . *Jan Hollan, CzechGlobe*



Maps for Globe at Night latitude 10° , 2015-12-06, 21 h local time (Sun at -47°), transparent air. Lines from N(E,S,W) to zenith shown (crosses each 10°). Centered at Mirfak (α Persei), 20° to the right from N, at 46° height. The brightest star is Capella. Map vertical size 50° . *Jan Hollan, CzechGlobe*



Maps for Globe at Night latitude 0° , 2015-12-06, 21 h local time (Sun at -43°), transparent air. Lines from N(E,S,W) to zenith shown (crosses each 10°). Centered at Mirfak (α Persei), 17° to the right from N, at 37° height. The brightest star is Capella. Map vertical size 50° . *Jan Hollan, CzechGlobe*