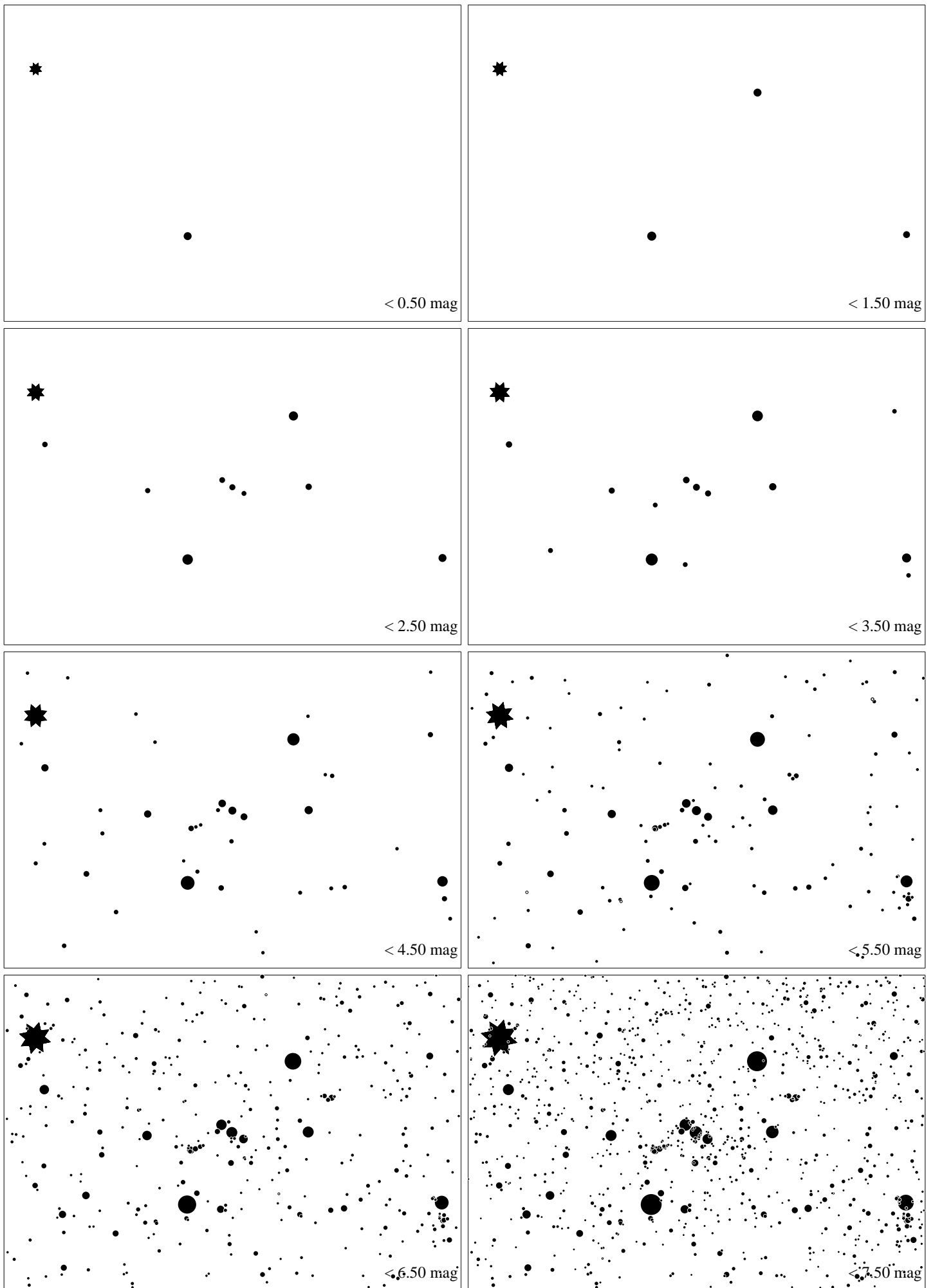




Maps for GLOBE at Night at latitude 10° , February 23, 21 h local time (deep night), assuming rather transparent air. Orion's belt is 66° to the right from the south, at 63° height. The brightest fixed star, Sirius, is at upper left. *Jan Hollan, Ecological Institute Veronica and <http://www.astro.cz/darksky>*



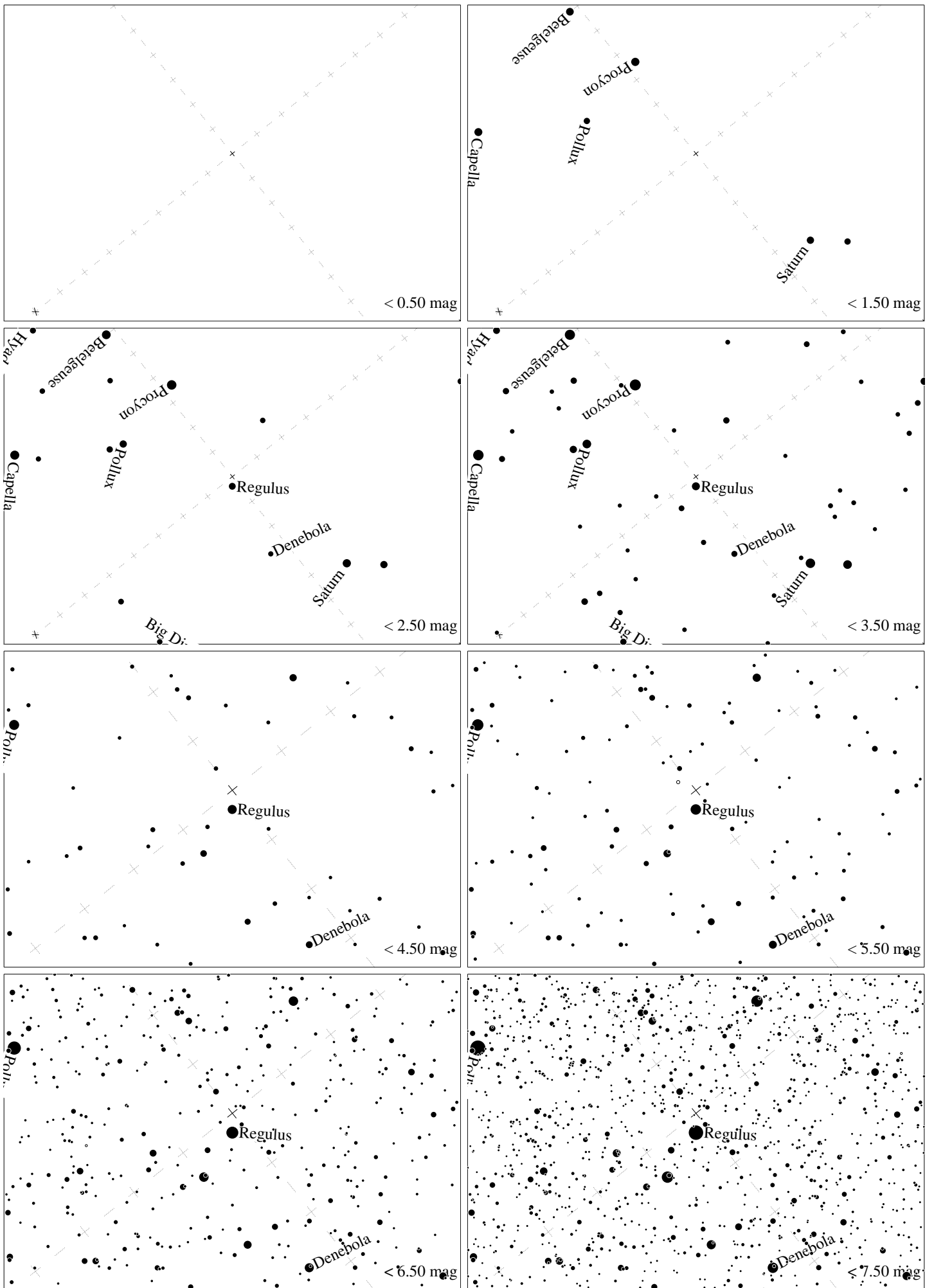
Maps for GLOBE at Night at latitude 10° , March 2, 21 h local time (deep night), assuming rather transparent air. Orion's belt is 72° to the right from the south, at 57° height. The brightest fixed star, Sirius, is at upper left. *Jan Hollan, Ecological Institute Veronica and <http://www.astro.cz/darksky>*



Maps for GLOBE at Night at latitude 10° , March 23, 21 h local time (Sun at -42°). Lines from N(E,S,W) to zenith shown (crosses each 10°). Regulus (α Leonis) is 82° to the right from N, at 74° height. Detailed maps vertical size 50° , the first four maps 100° . Jan Hollan, Ecol. Inst. Veronica and <http://www.astro.cz/darksky>



Maps for GLOBE at Night at latitude 10° , March 30, 21 h local time (Sun at -42°). Lines from N(E,S,W) to zenith shown (crosses each 10°). Regulus (α Leonis) is 77° to the right from N, at 81° height. Detailed maps vertical size 50° , the first four maps 100° . Jan Hollan, Ecol. Inst. Veronica and <http://www.astro.cz/darksky>



Maps for GLOBE at Night at latitude 10° , April 6, 21 h local time (Sun at -42°). Lines from N(E,S,W) to zenith shown (crosses each 10°). Regulus (α Leonis) is 51° to the right from N, at 87° height. Detailed maps vertical size 50° , the first four maps 100° . Jan Hollan, Ecol. Inst. Veronica and <http://www.astro.cz/darksky>