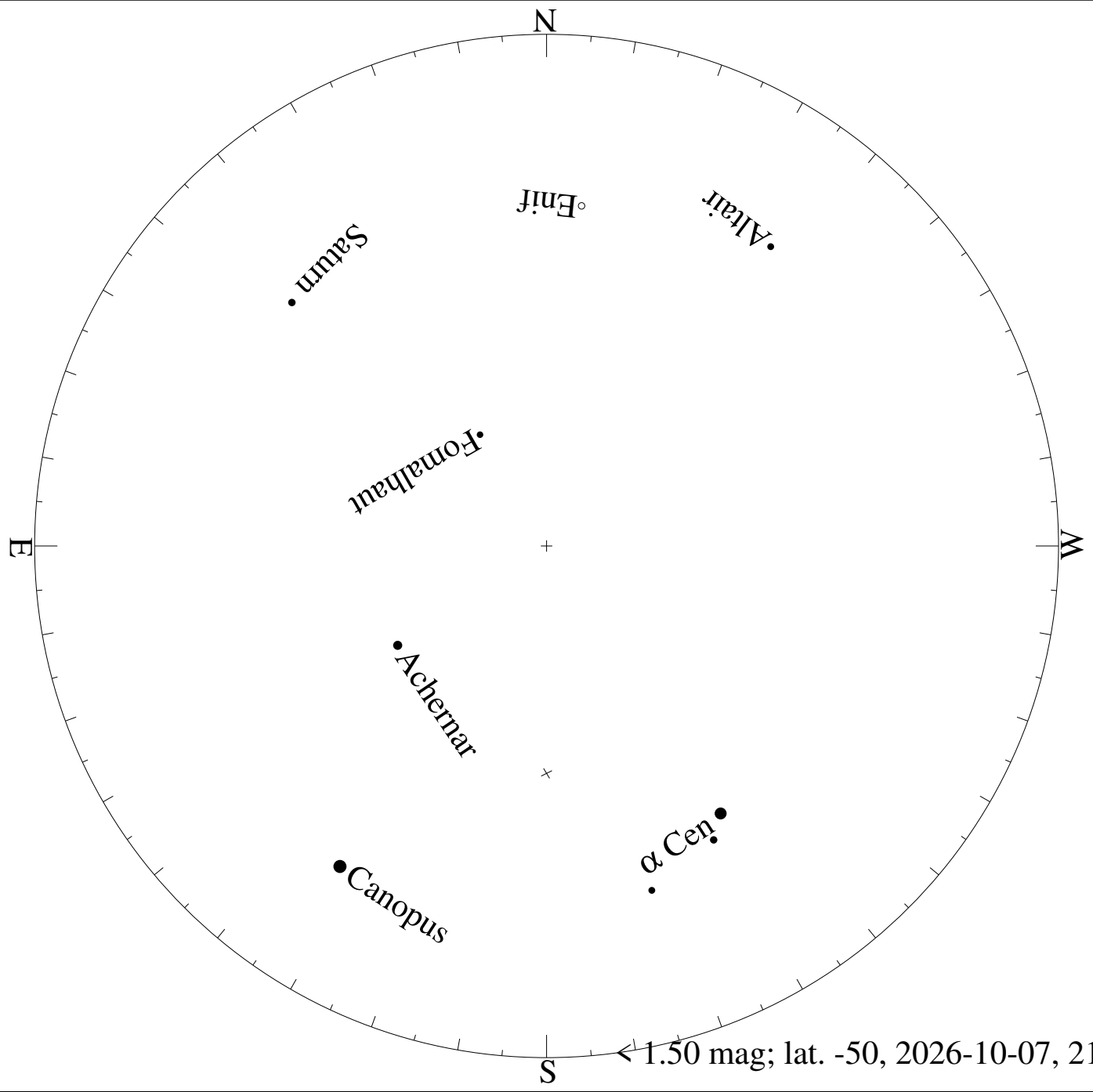
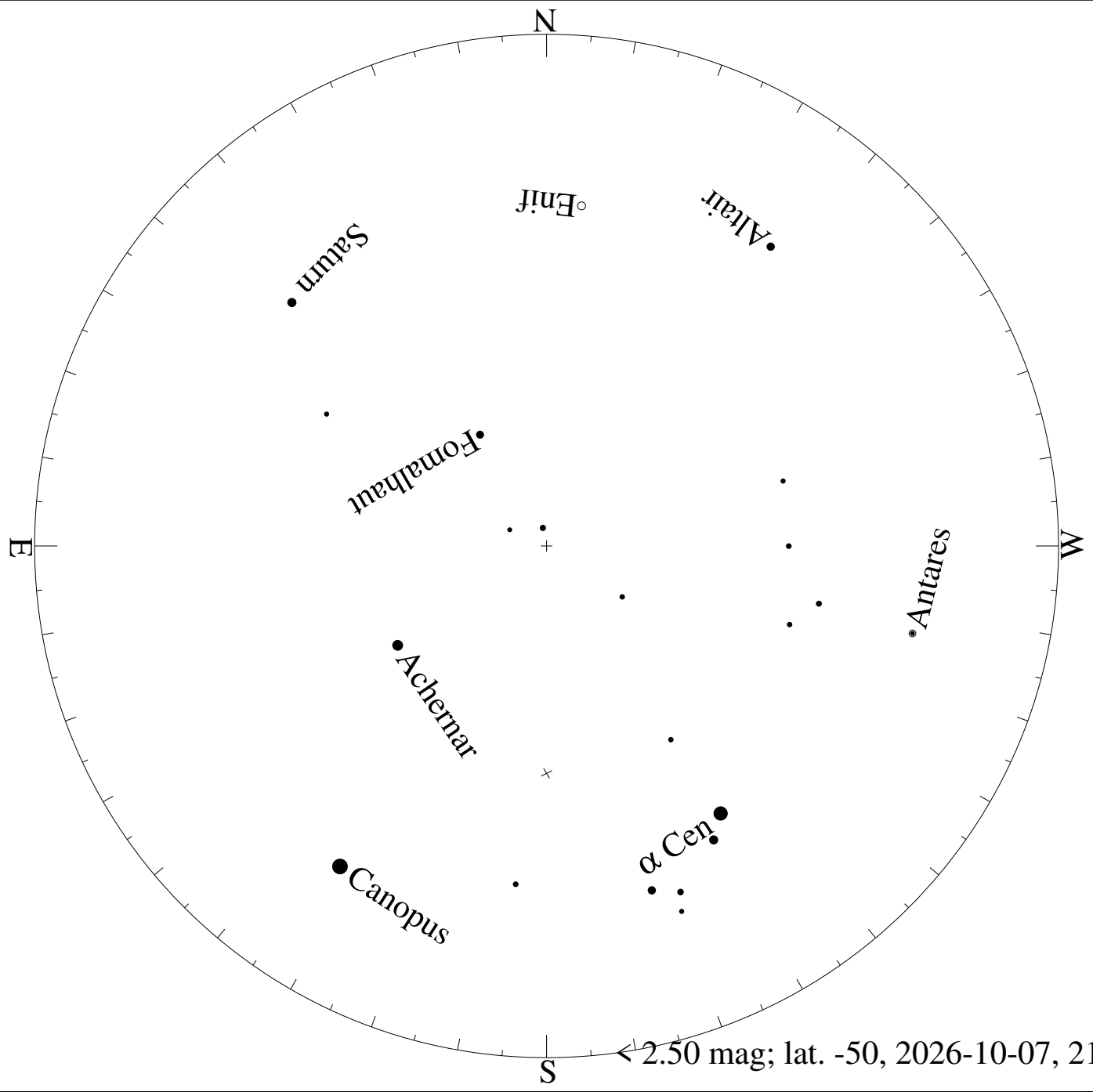



< 0.50 mag; lat. -50, 2026-10-07, 21 h local time







< 2.50 mag; lat. -50, 2026-10-07, 21 h local time



3.50 mag; lat. -50, 2026-10-07, 21 h local time



< 4.50 mag; lat. -50, 2026-10-07, 21 h local time



< 5.50 mag; lat. -50, 2026-10-07, 21 h local time