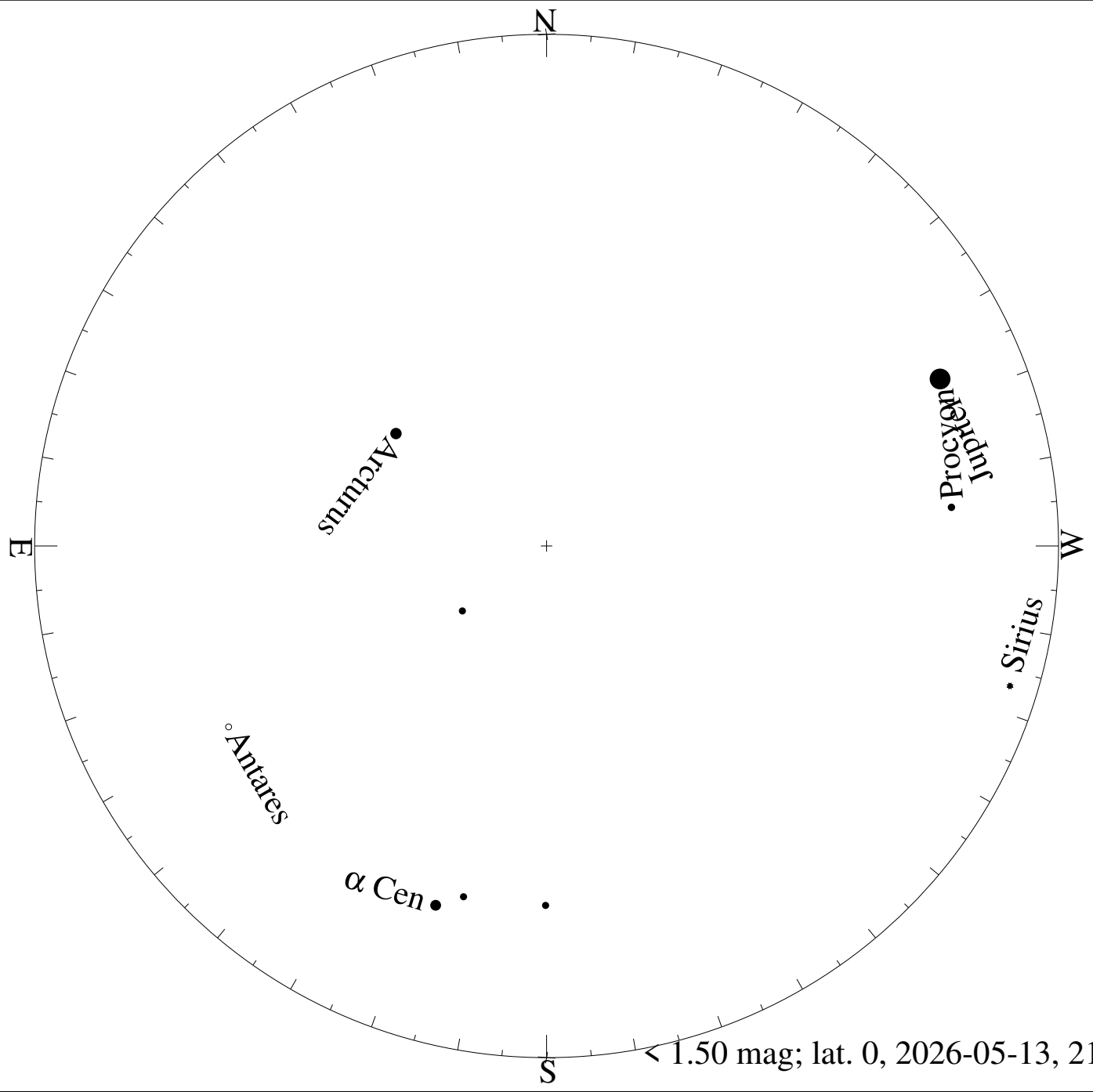
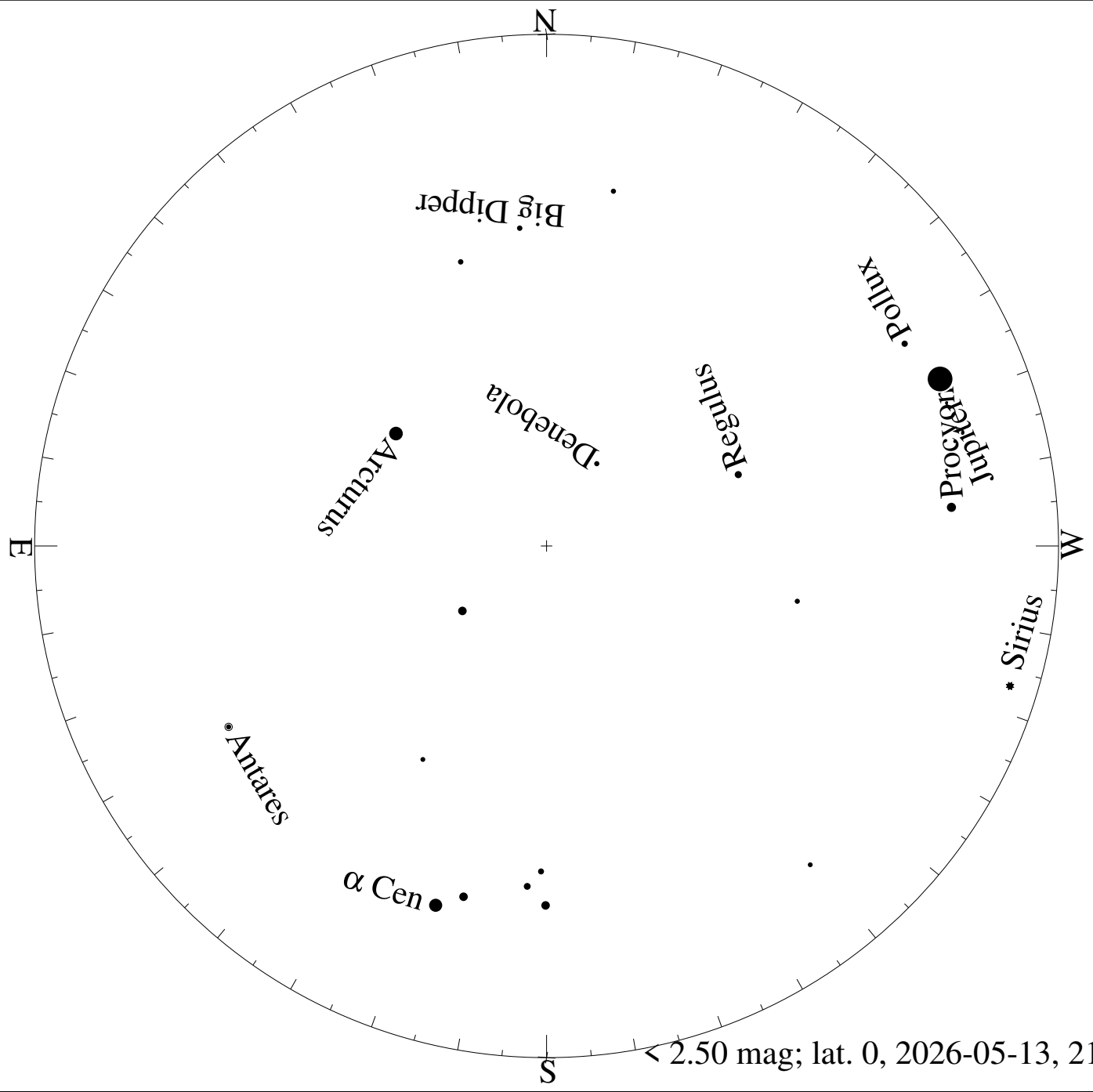
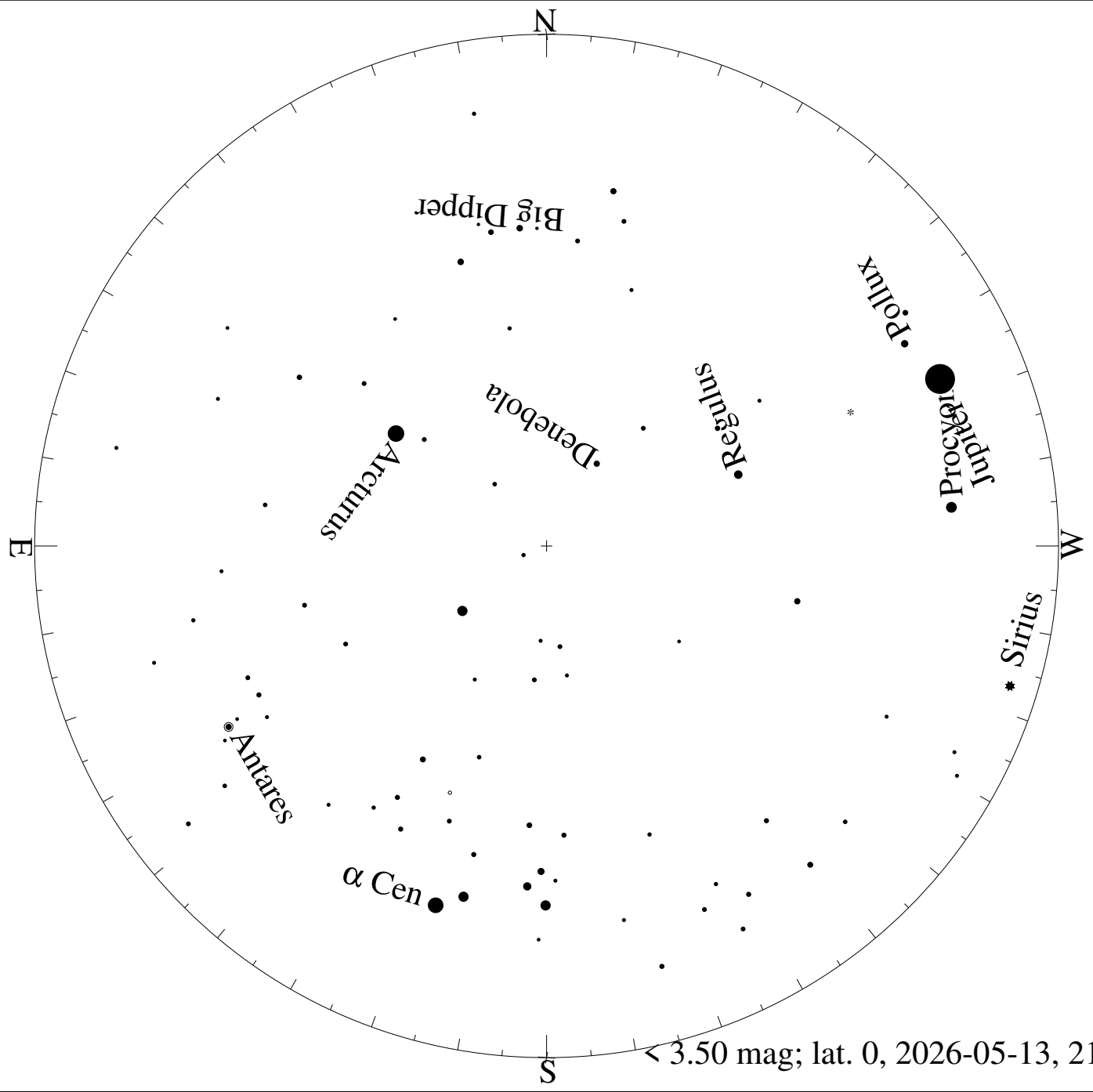


< 0.50 mag; lat. 0, 2026-05-13, 21 h local time

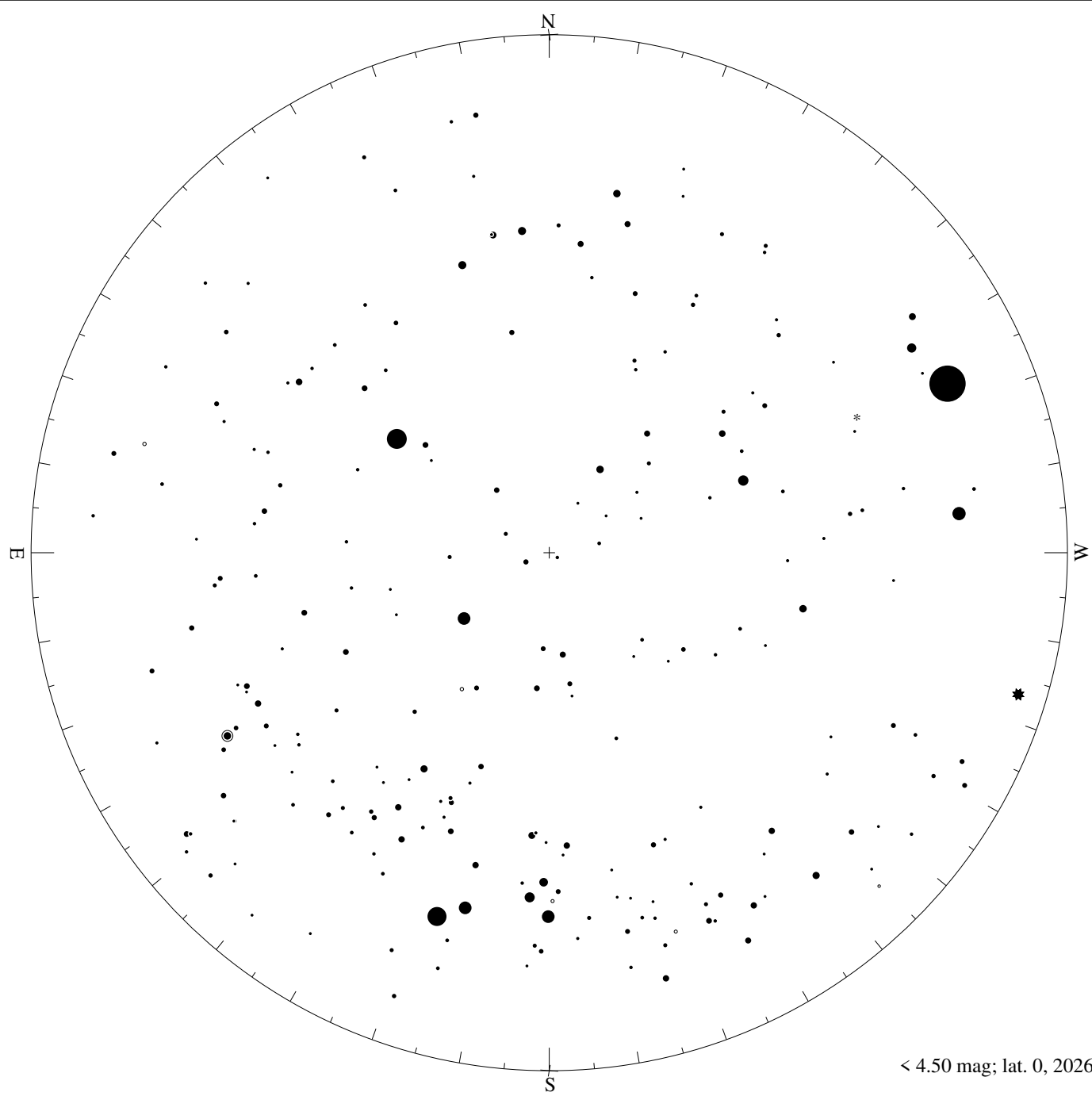




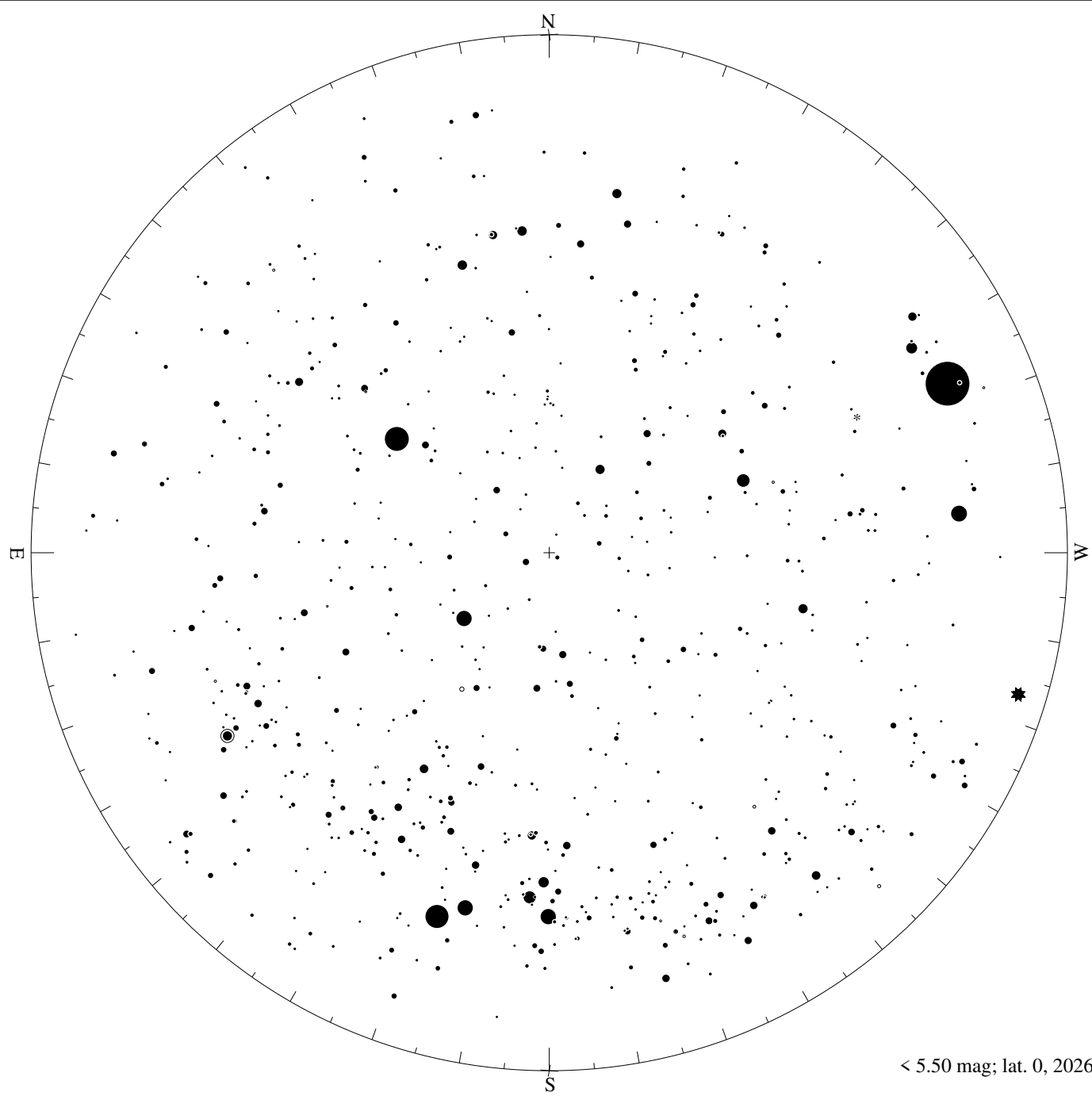
< 2.50 mag; lat. 0, 2026-05-13, 21 h local time



< 3.50 mag; lat. 0, 2026-05-13, 21 h local time



< 4.50 mag; lat. 0, 2026-05-13, 21 h local time



< 5.50 mag; lat. 0, 2026-05-13, 21 h local time