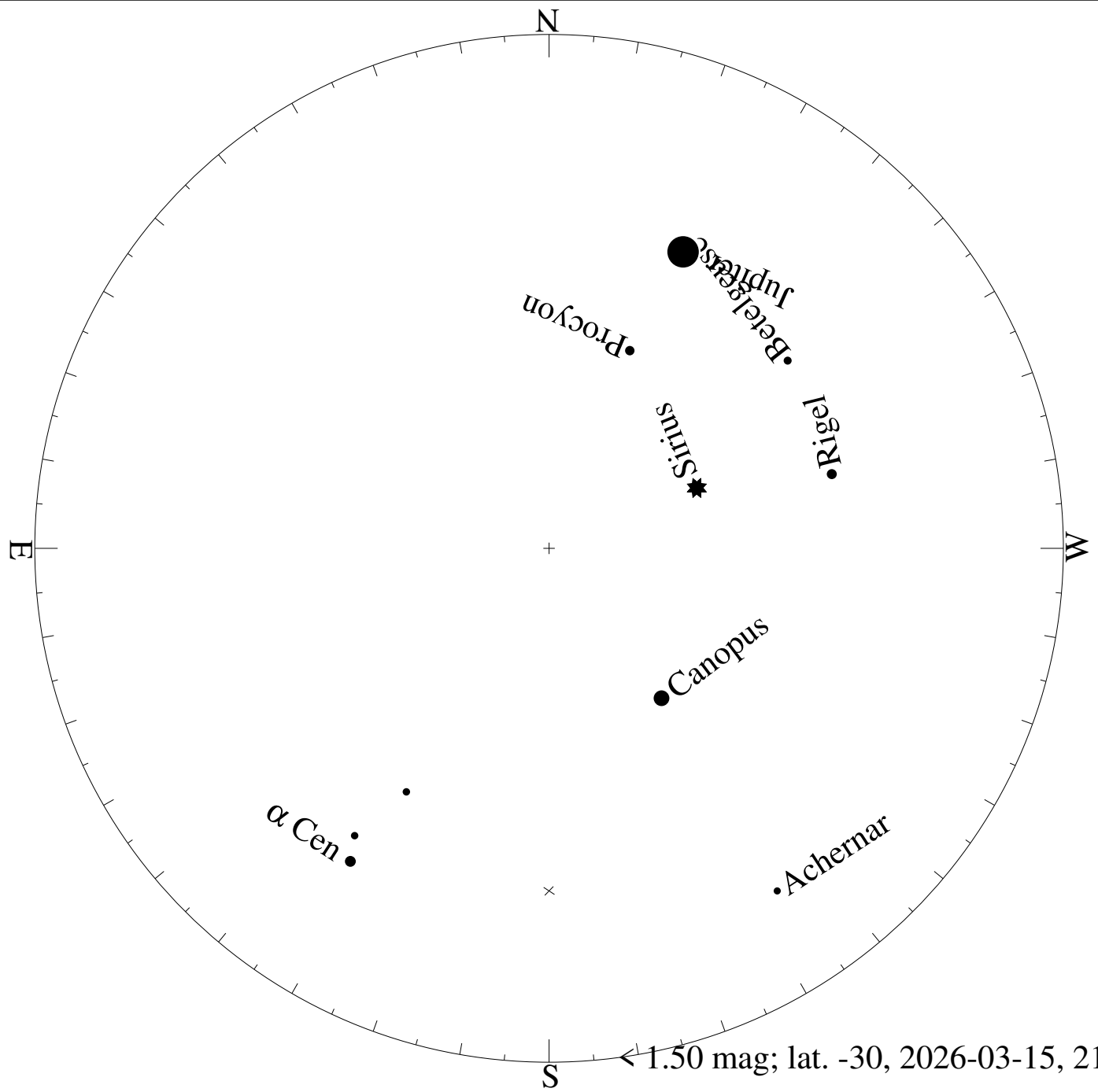
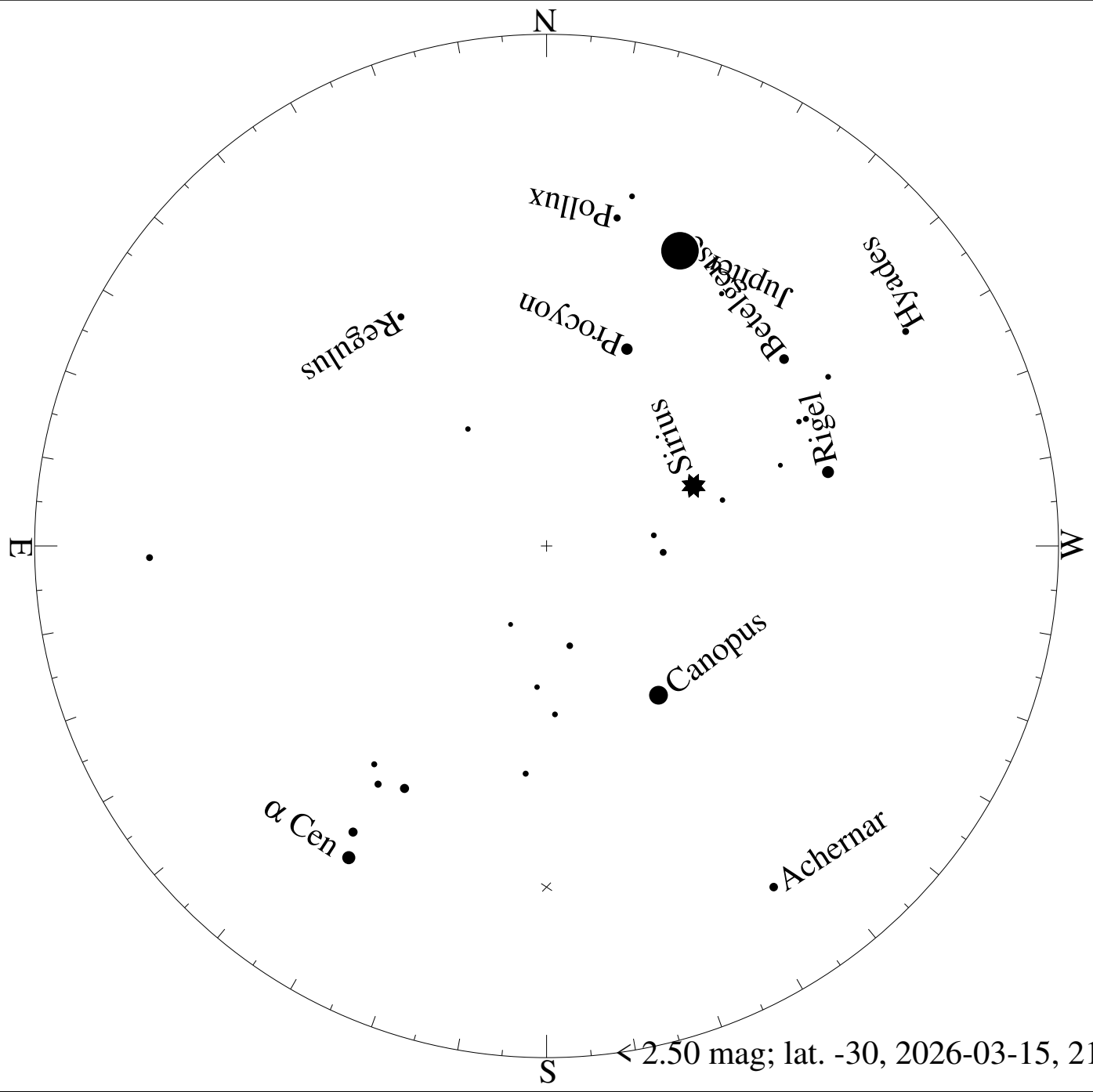
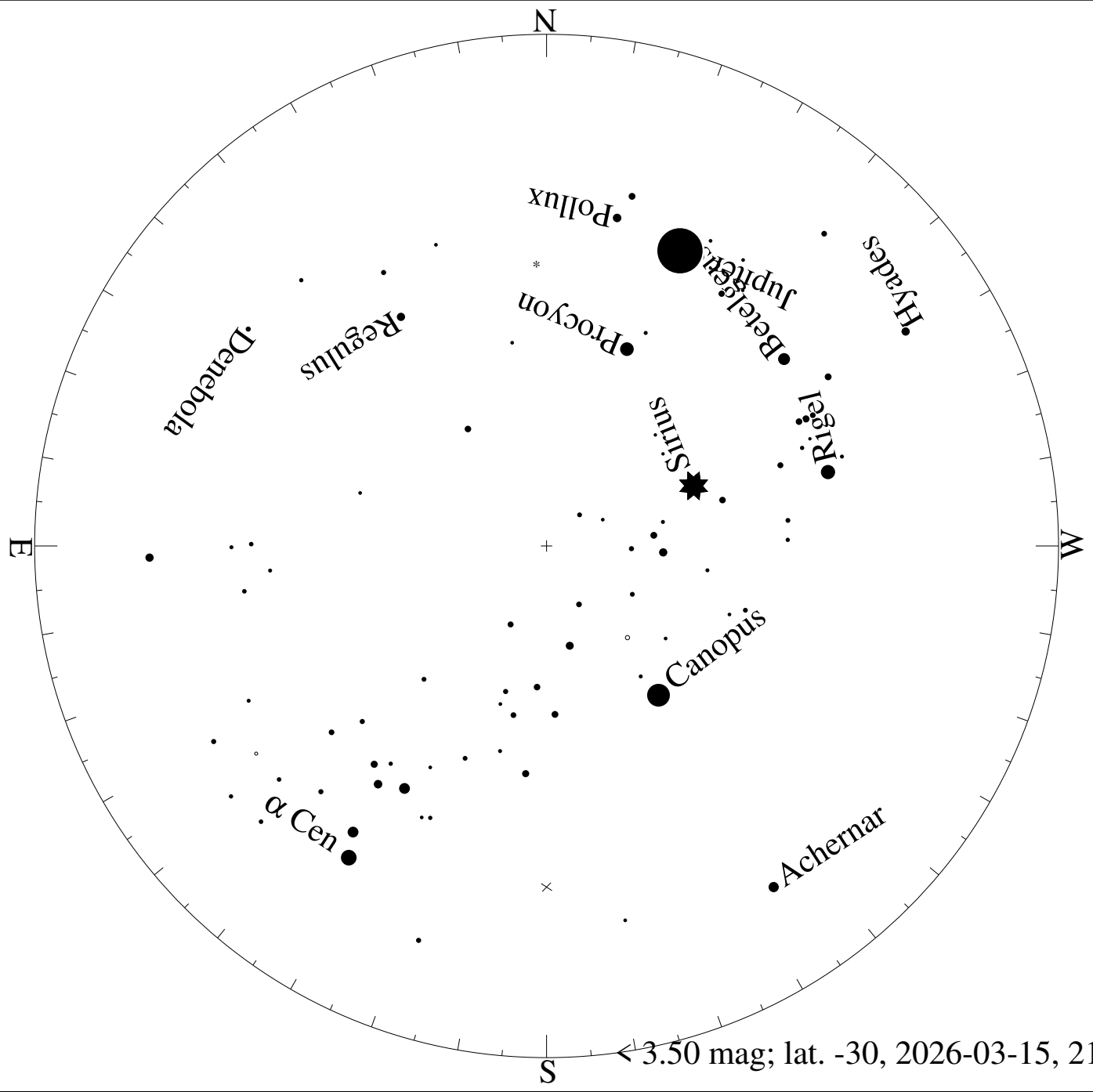


< 0.50 mag; lat. -30, 2026-03-15, 21 h local time

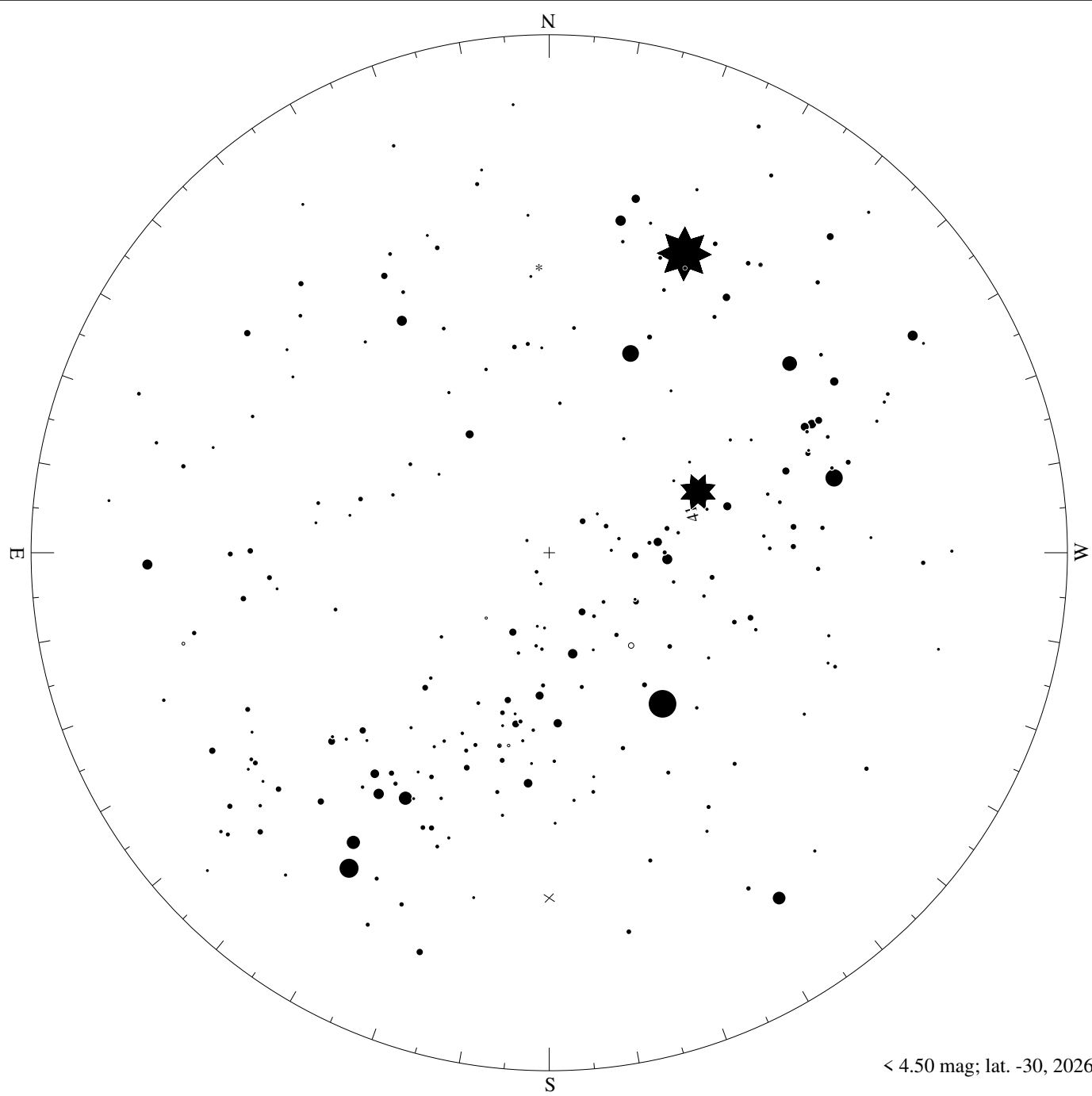


← 1.50 mag; lat. -30, 2026-03-15, 21 h local time






← 3.50 mag; lat. -30, 2026-03-15, 21 h local time



< 4.50 mag; lat. -30, 2026-03-15, 21 h local time



< 5.50 mag; lat. -30, 2026-03-15, 21 h local time