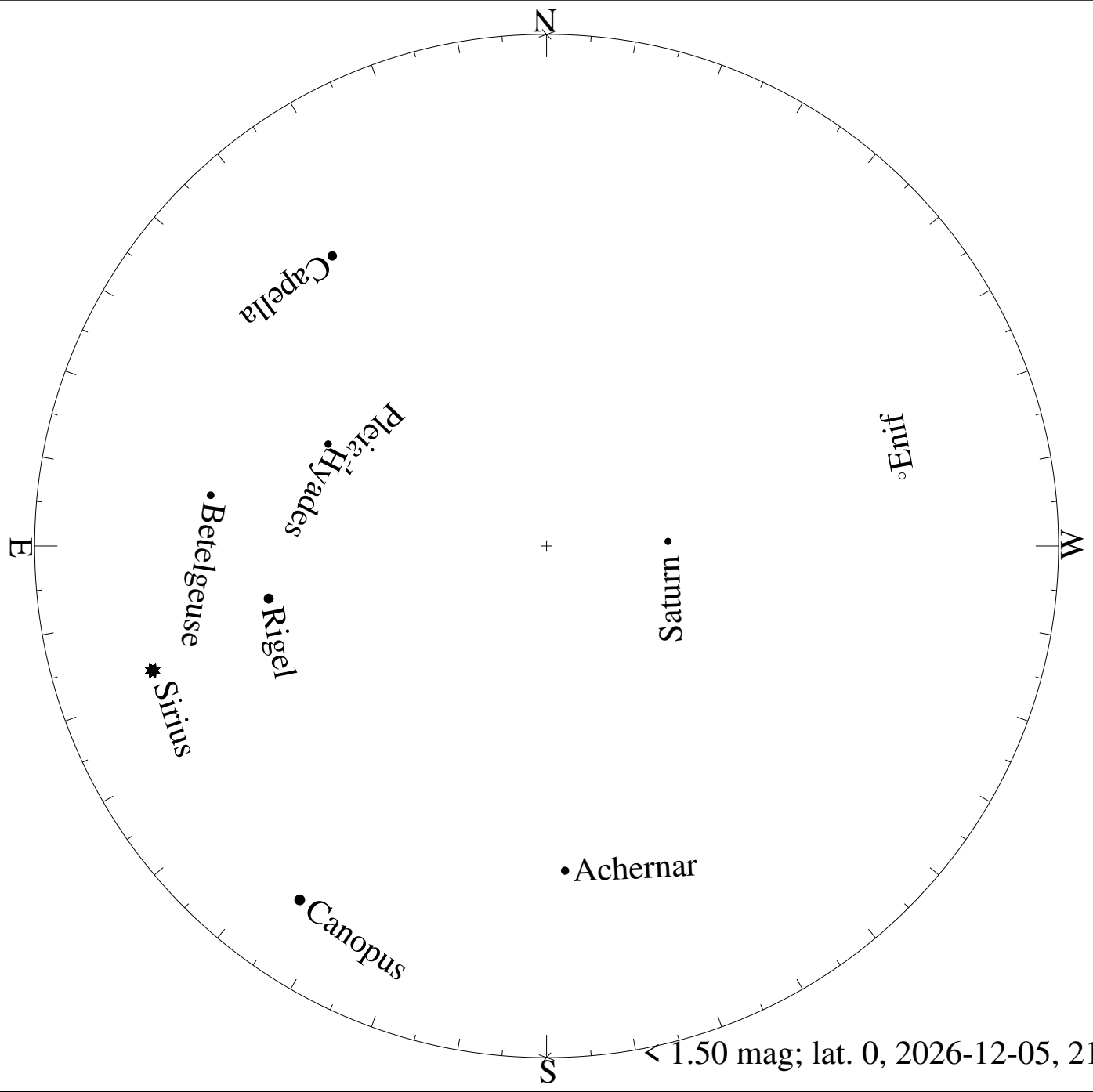
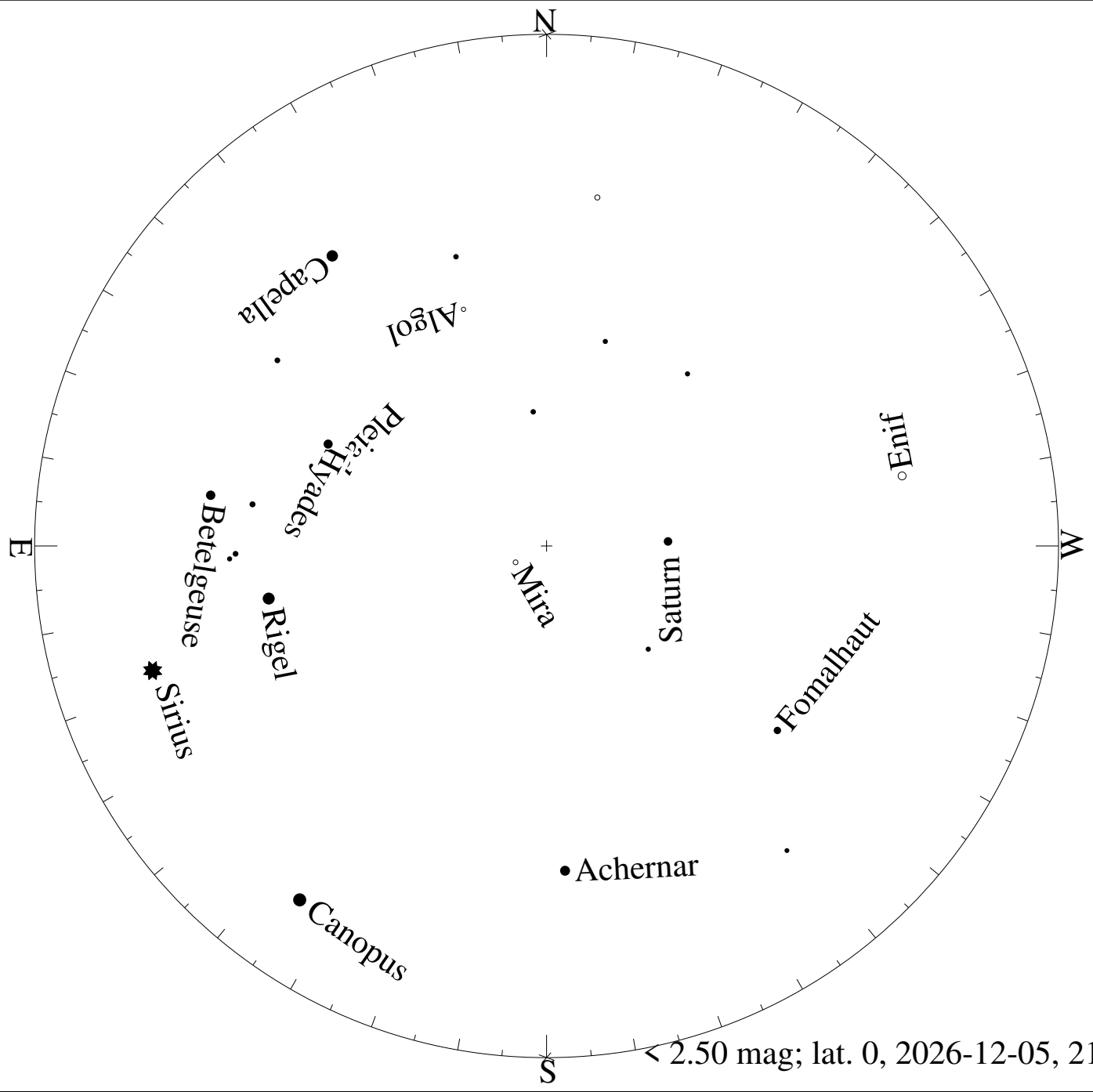


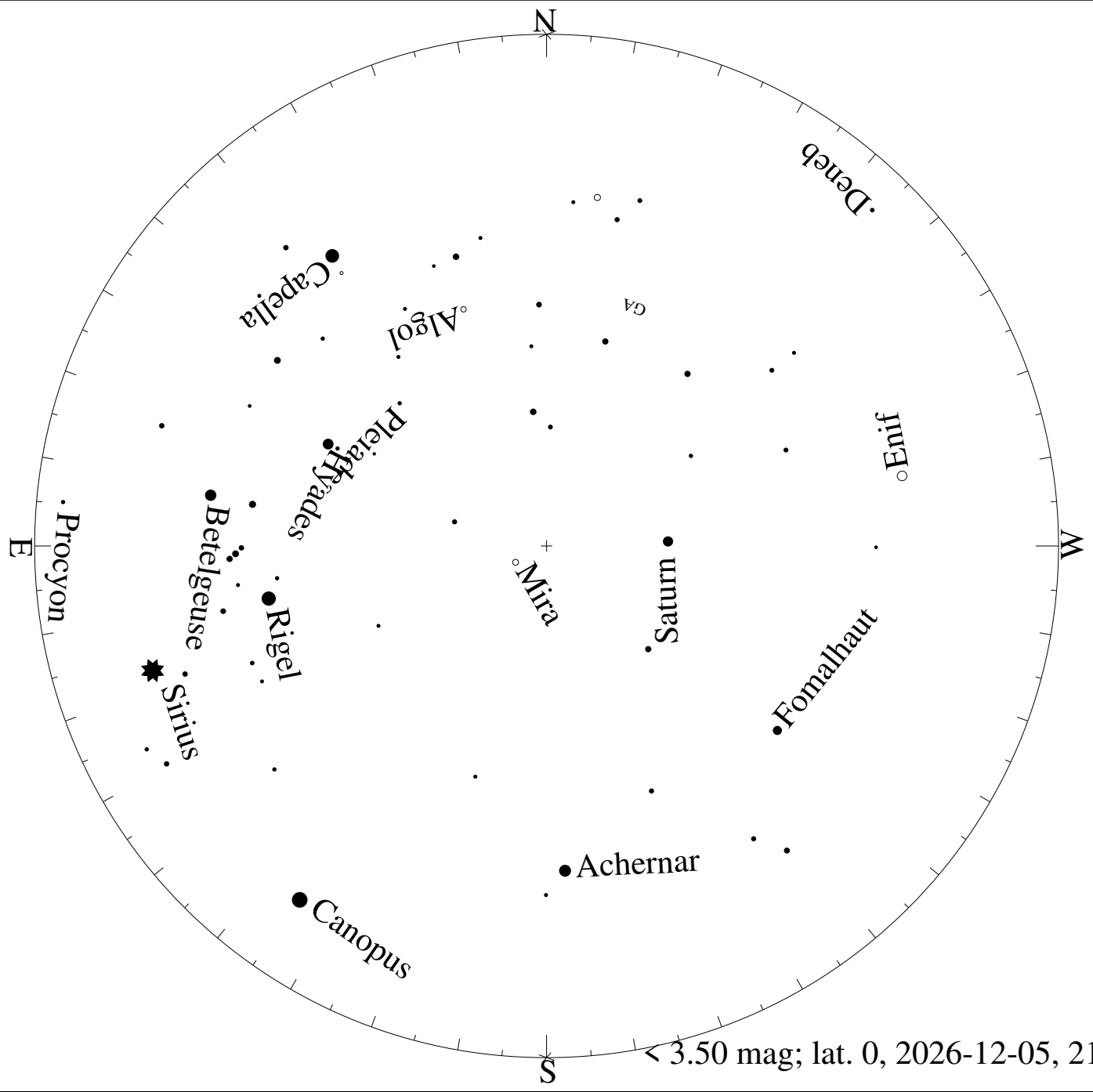
< 0.50 mag; lat. 0, 2026-12-05, 21 h local time

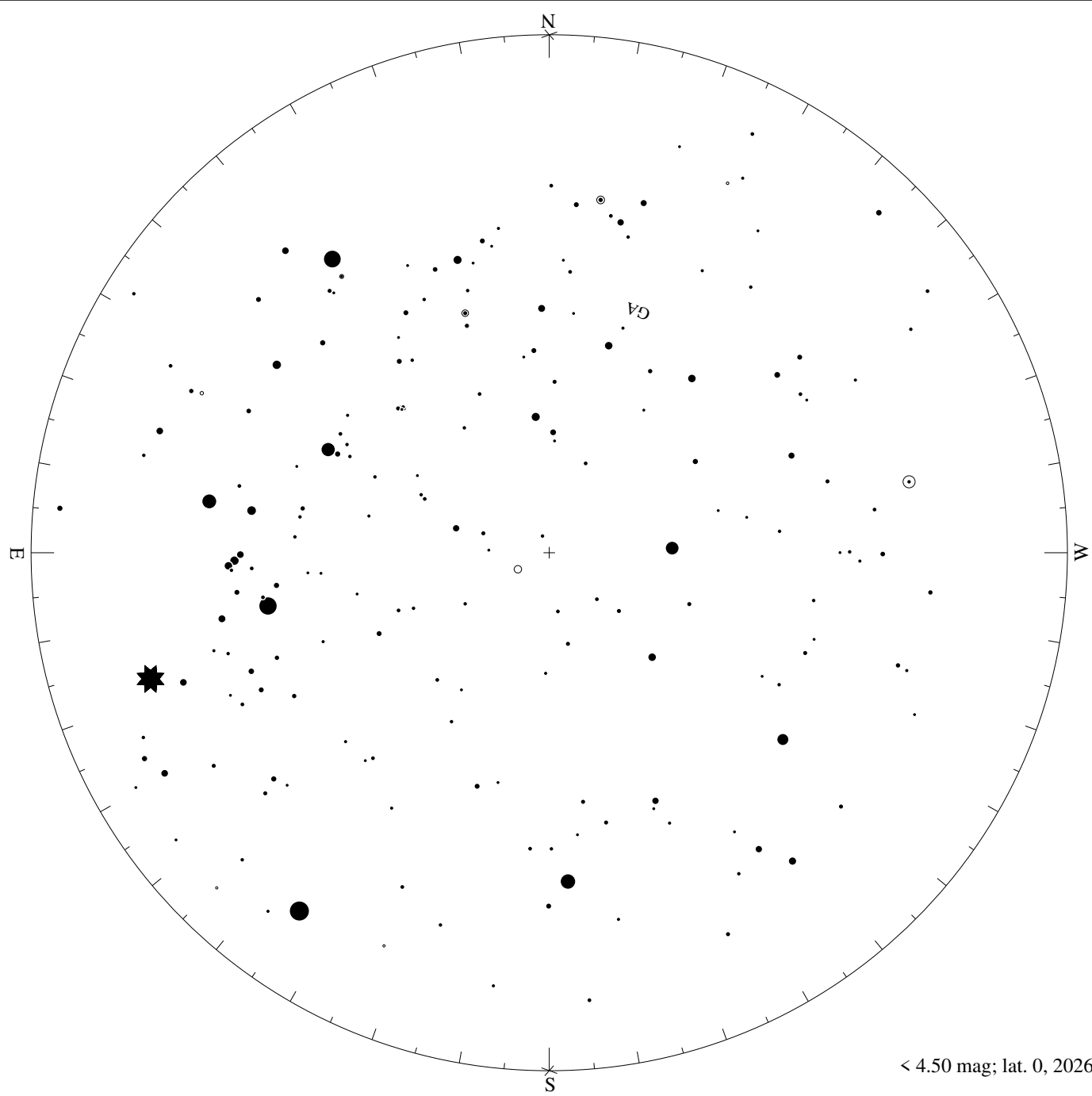


< 1.50 mag; lat. 0, 2026-12-05, 21 h local time

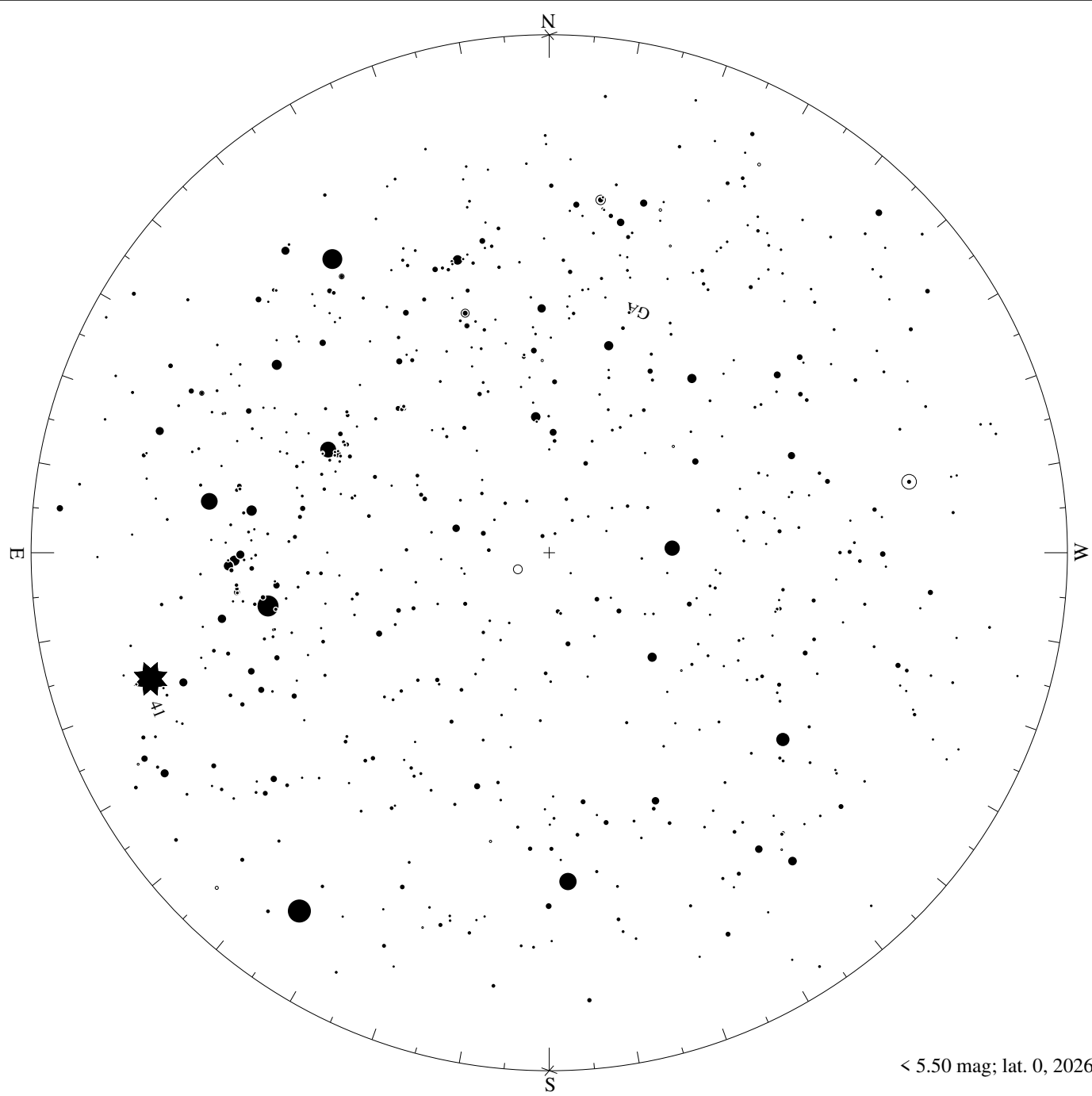


< 2.50 mag; lat. 0, 2026-12-05, 21 h local time





< 4.50 mag; lat. 0, 2026-12-05, 21 h local time



< 5.50 mag; lat. 0, 2026-12-05, 21 h local time