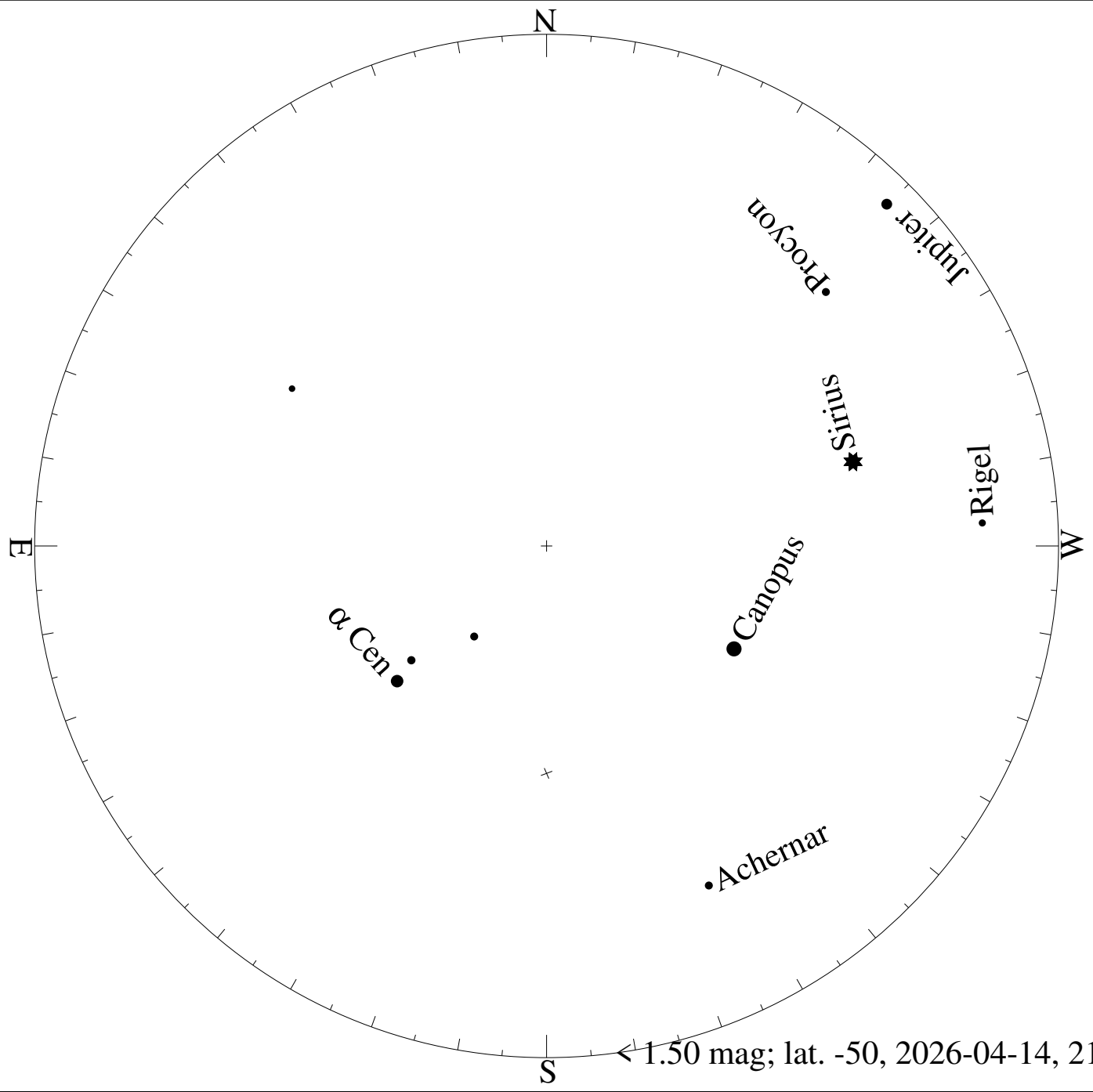
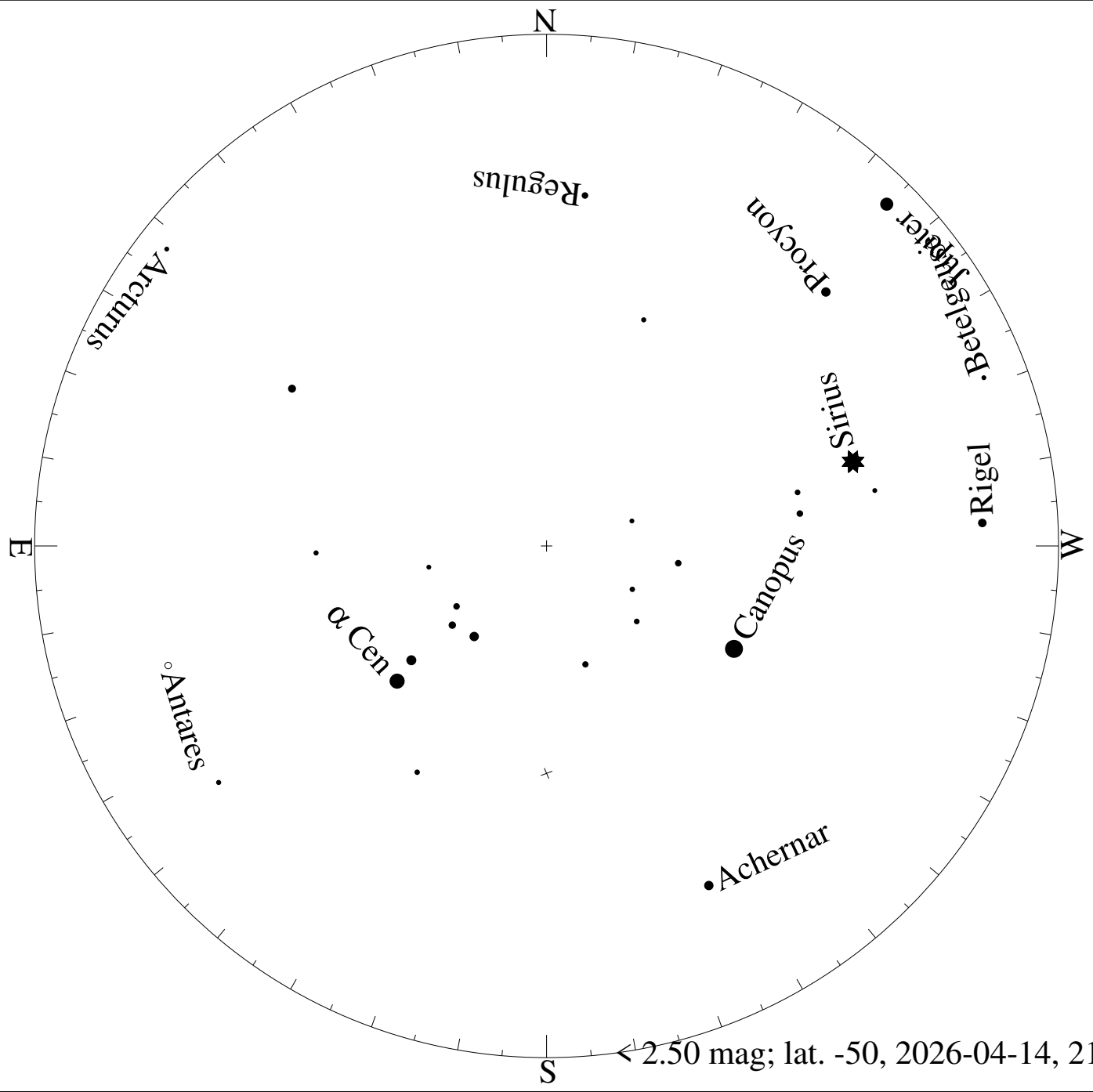
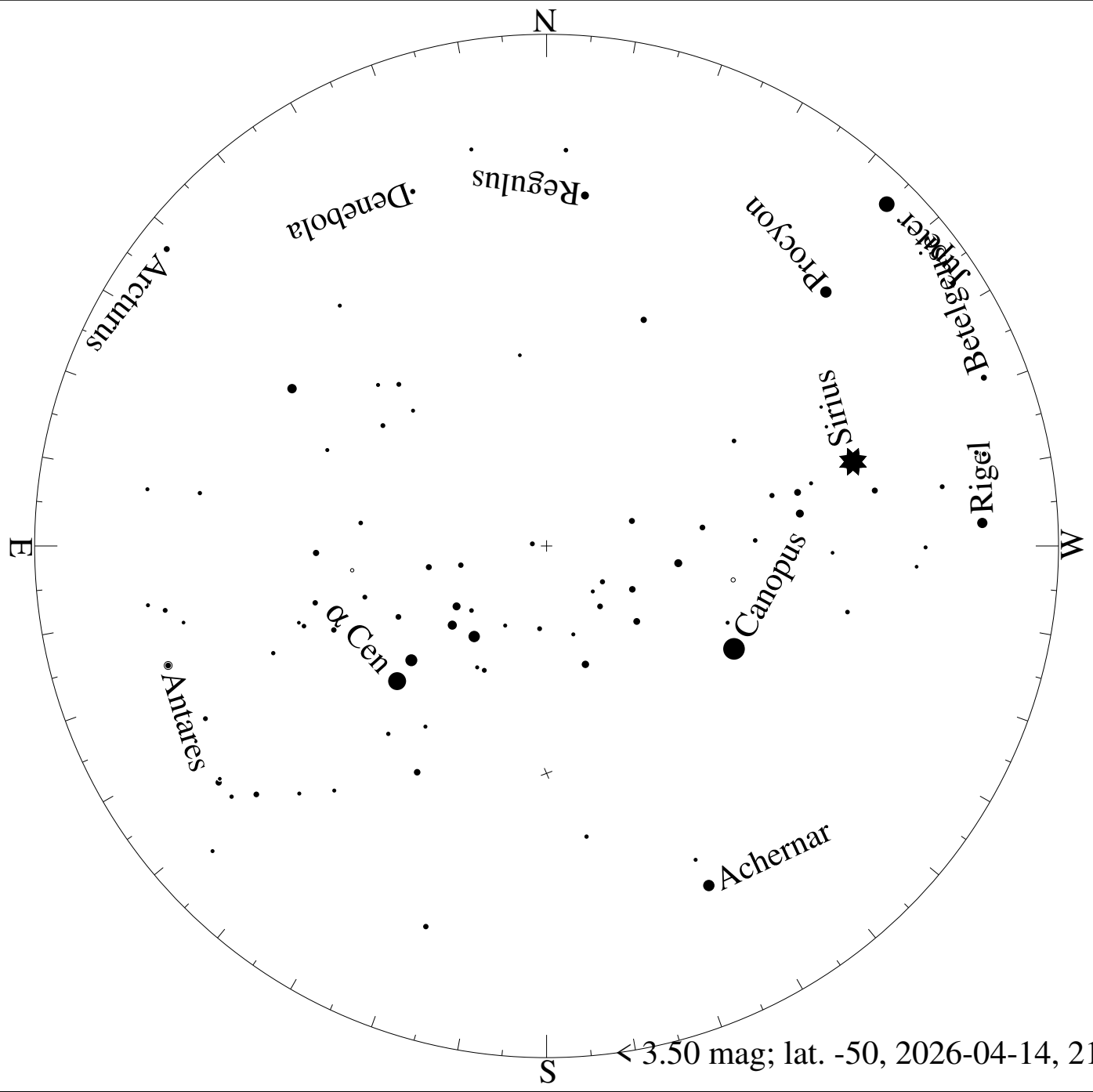


< 0.50 mag; lat. -50, 2026-04-14, 21 h local time





← 1.50 mag; lat. -50, 2026-04-14, 21 h local time





< 3.50 mag; lat. -50, 2026-04-14, 21 h local time





< 5.50 mag; lat. -50, 2026-04-14, 21 h local time