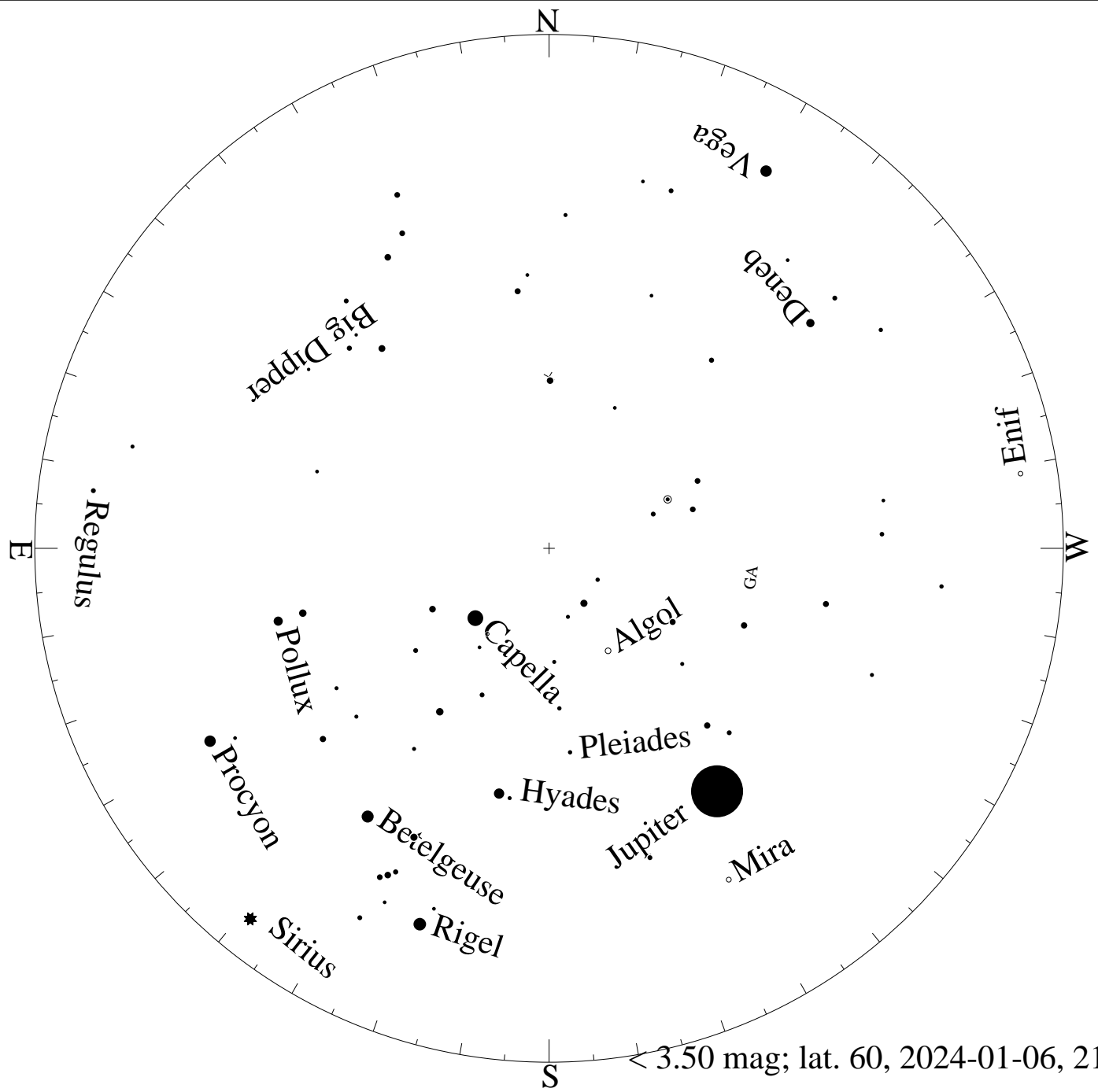




< 2.50 mag; lat. 60, 2024-01-06, 21 h local time

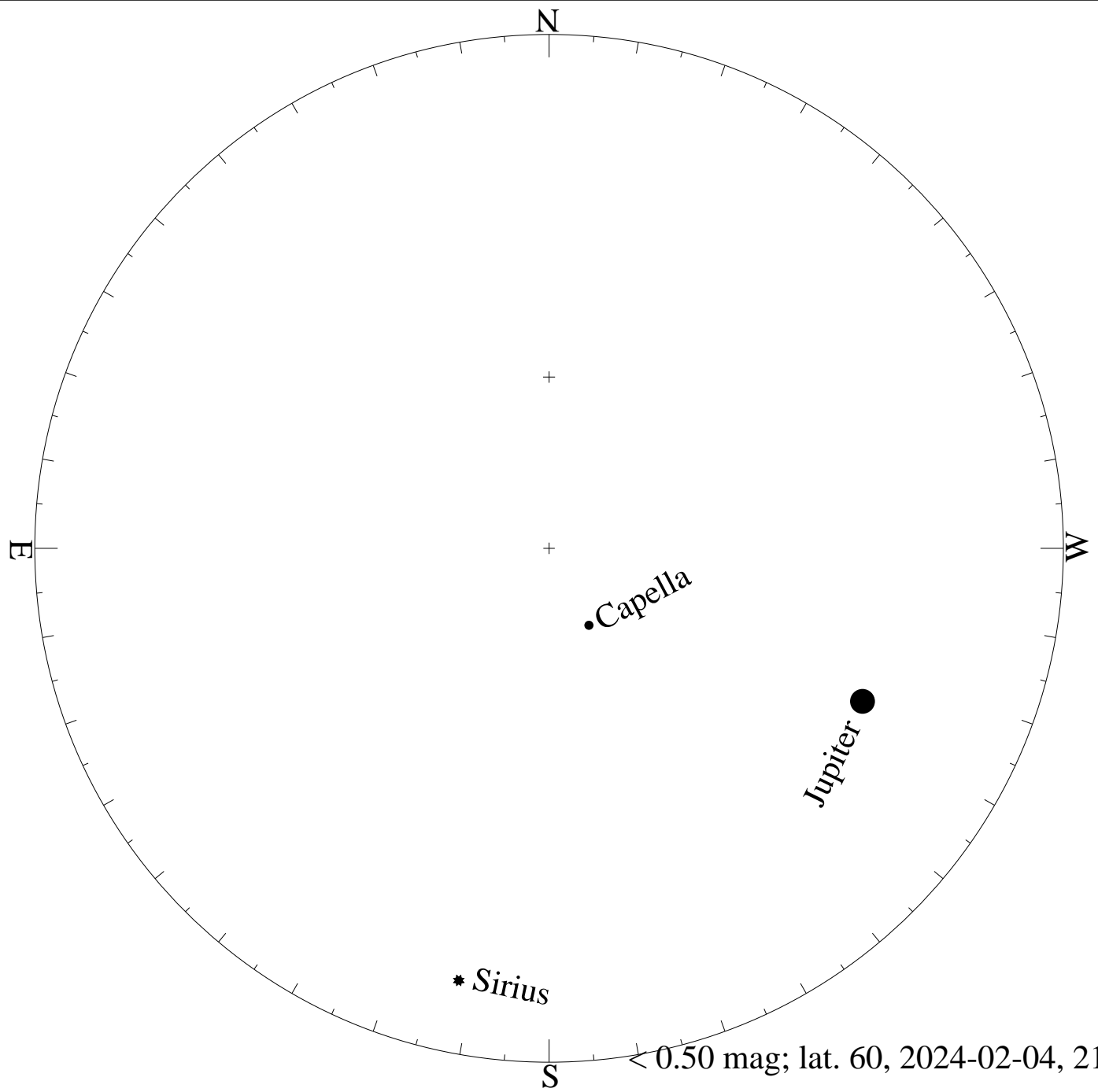




< 4.50 mag; lat. 60, 2024-01-06, 21 h local time



< 5.50 mag; lat. 60, 2024-01-06, 21 h local time



N

+

+

• *Capella*

Jupiter ●

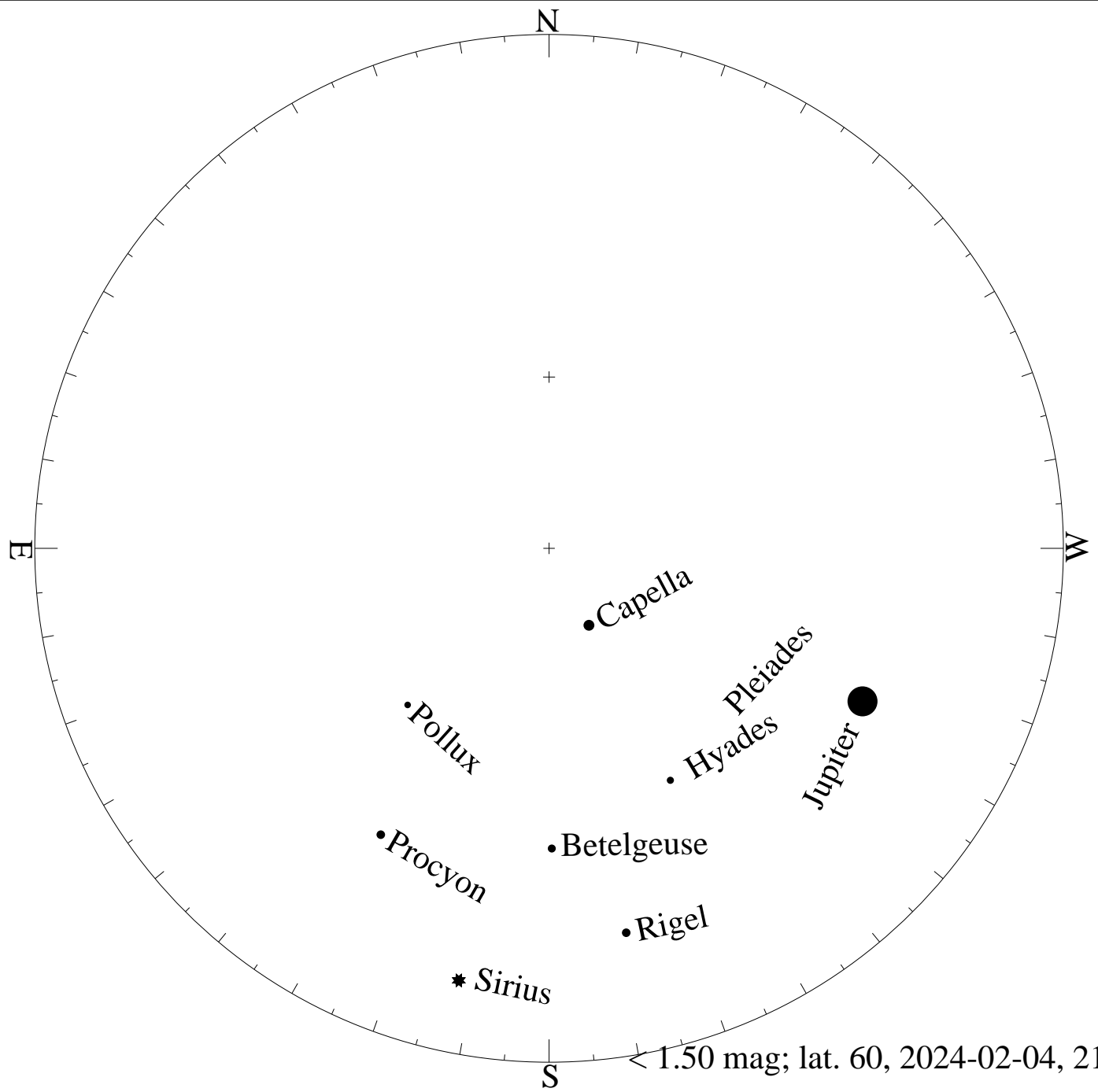
* *Sirius*

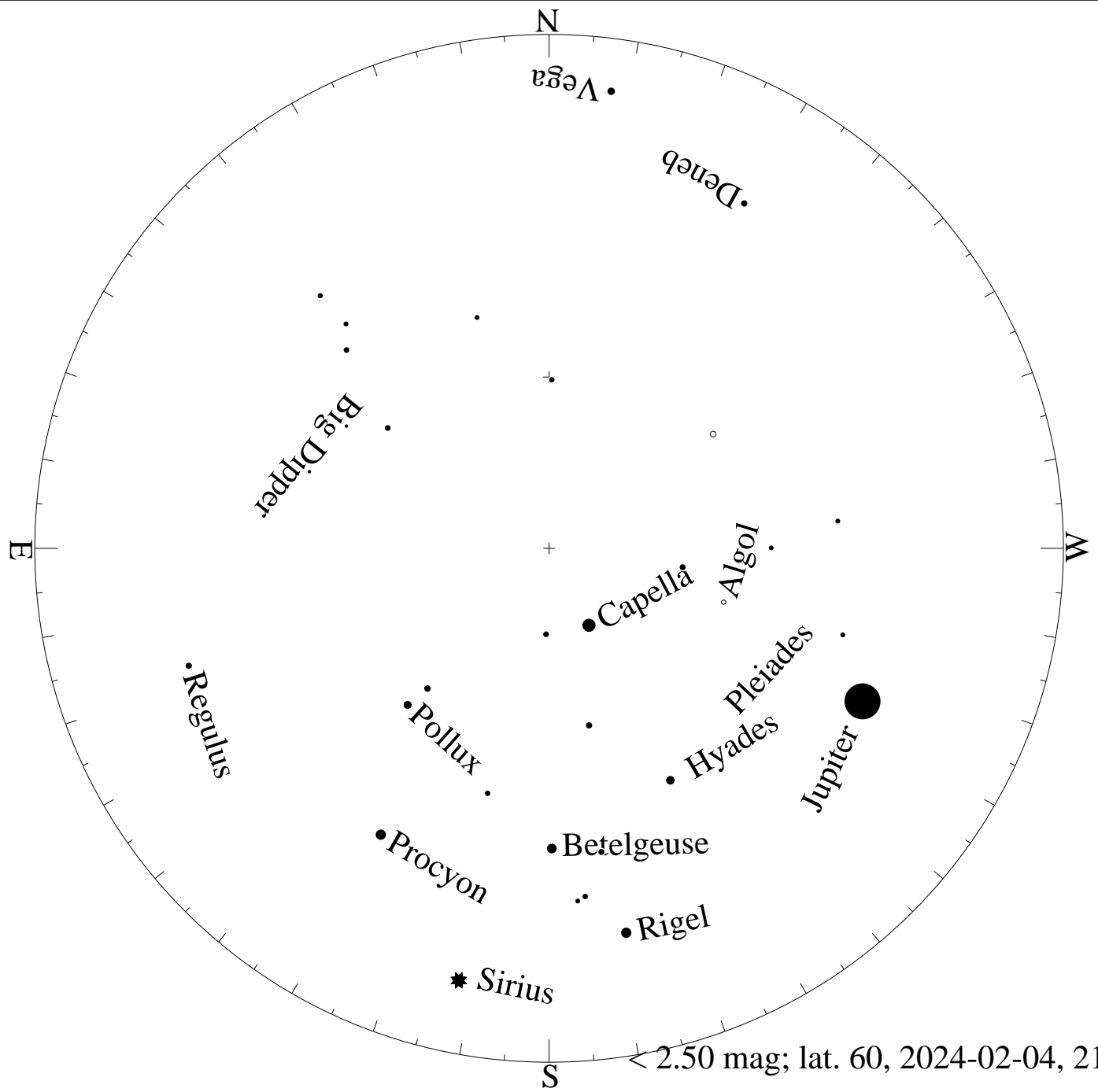
S

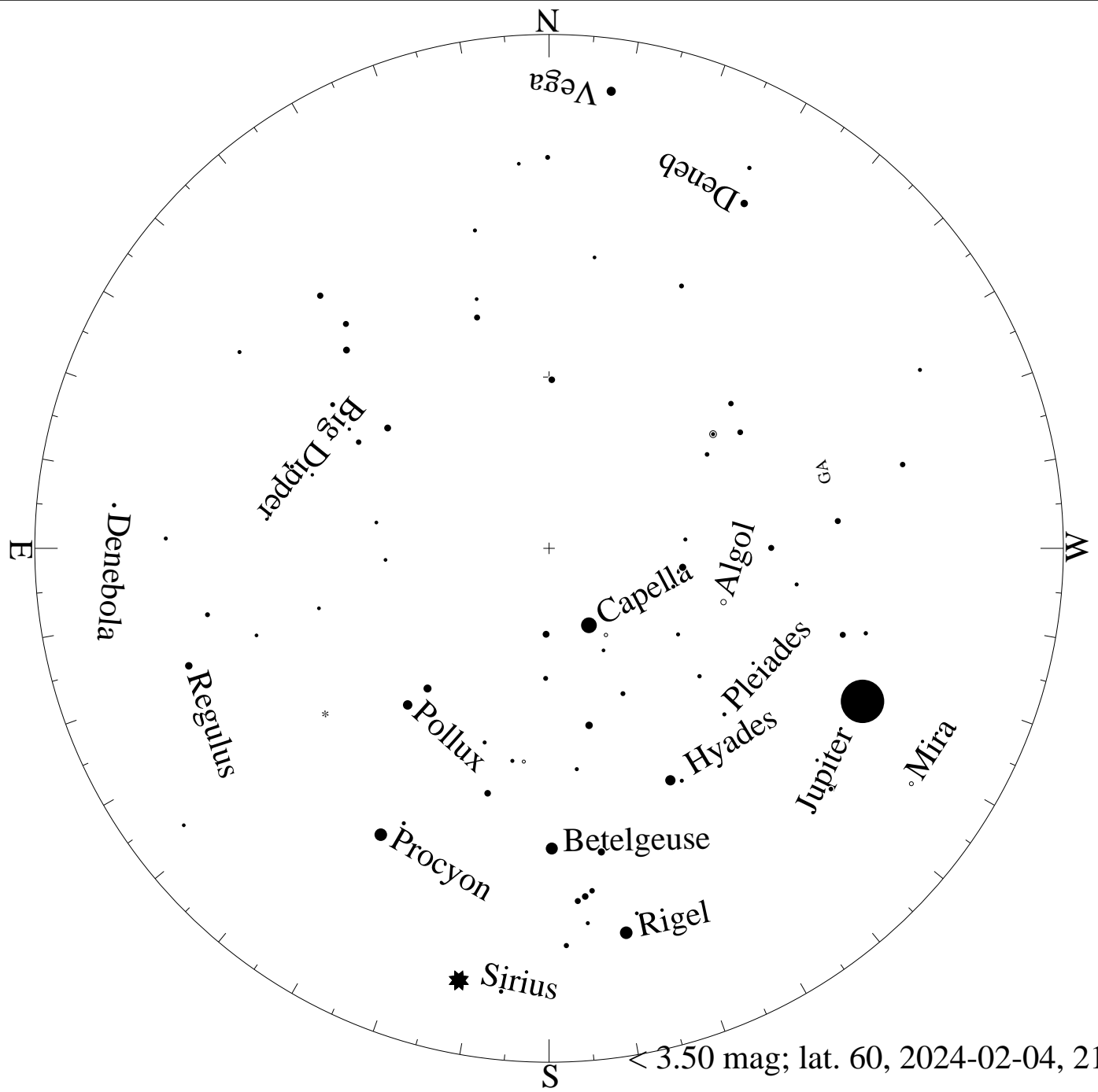
E

W


< 0.50 mag; lat. 60, 2024-02-04, 21 h local time








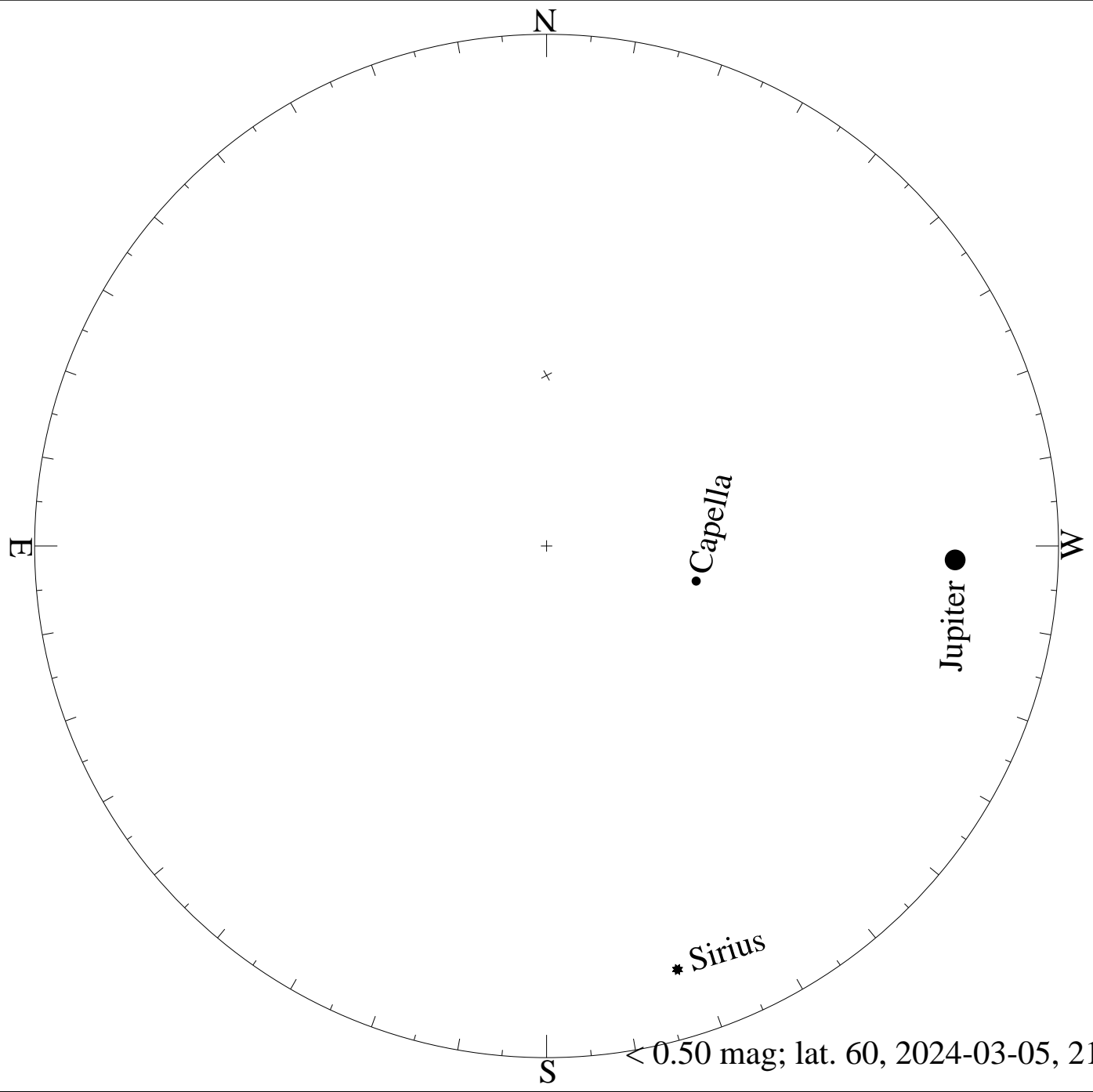
< 3.50 mag; lat. 60, 2024-02-04, 21 h local time



< 4.50 mag; lat. 60, 2024-02-04, 21 h local time



< 5.50 mag; lat. 60, 2024-02-04, 21 h local time



N

S

E

W

• *Capella*

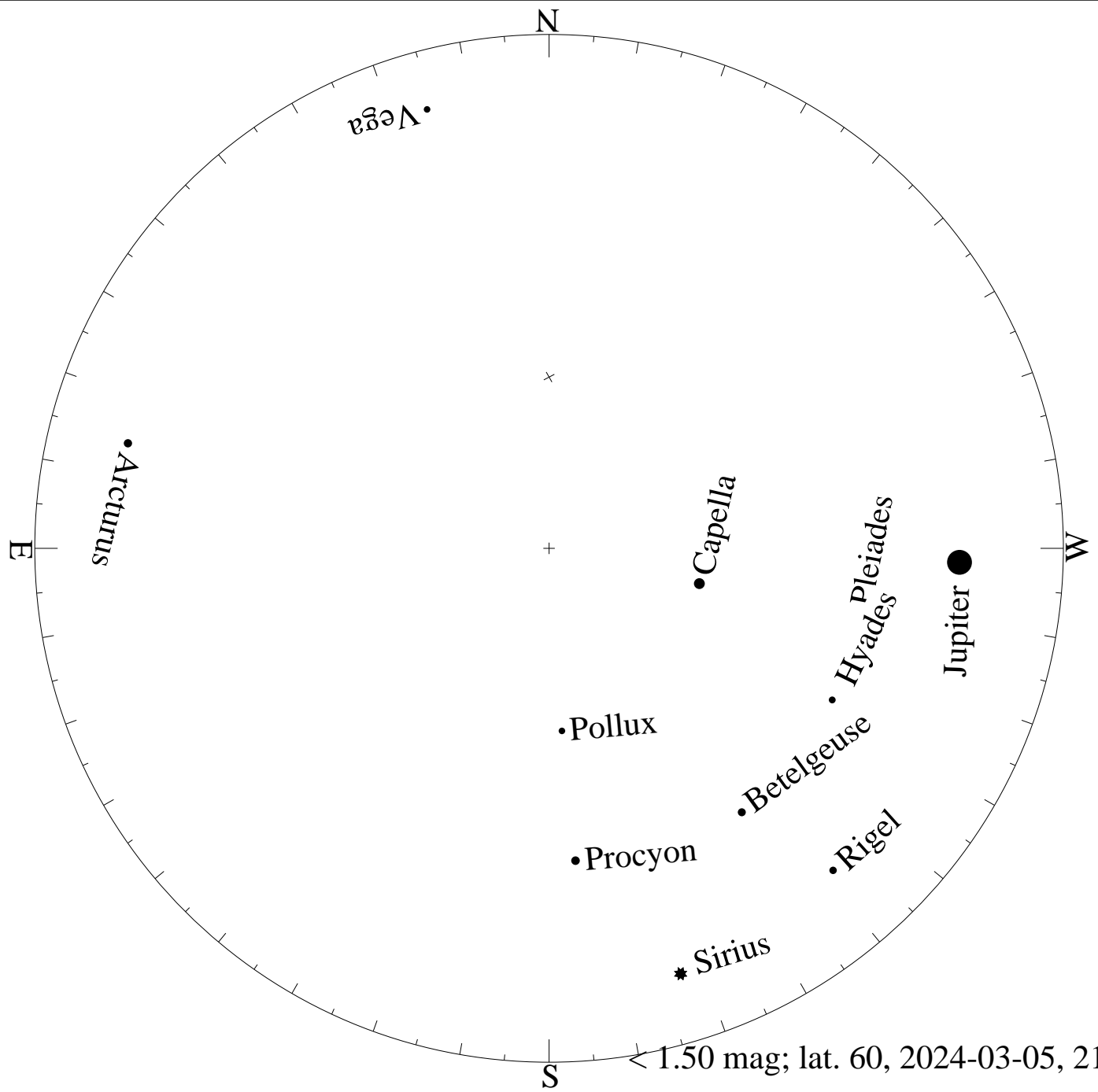
* *Sirius*

● *Jupiter*

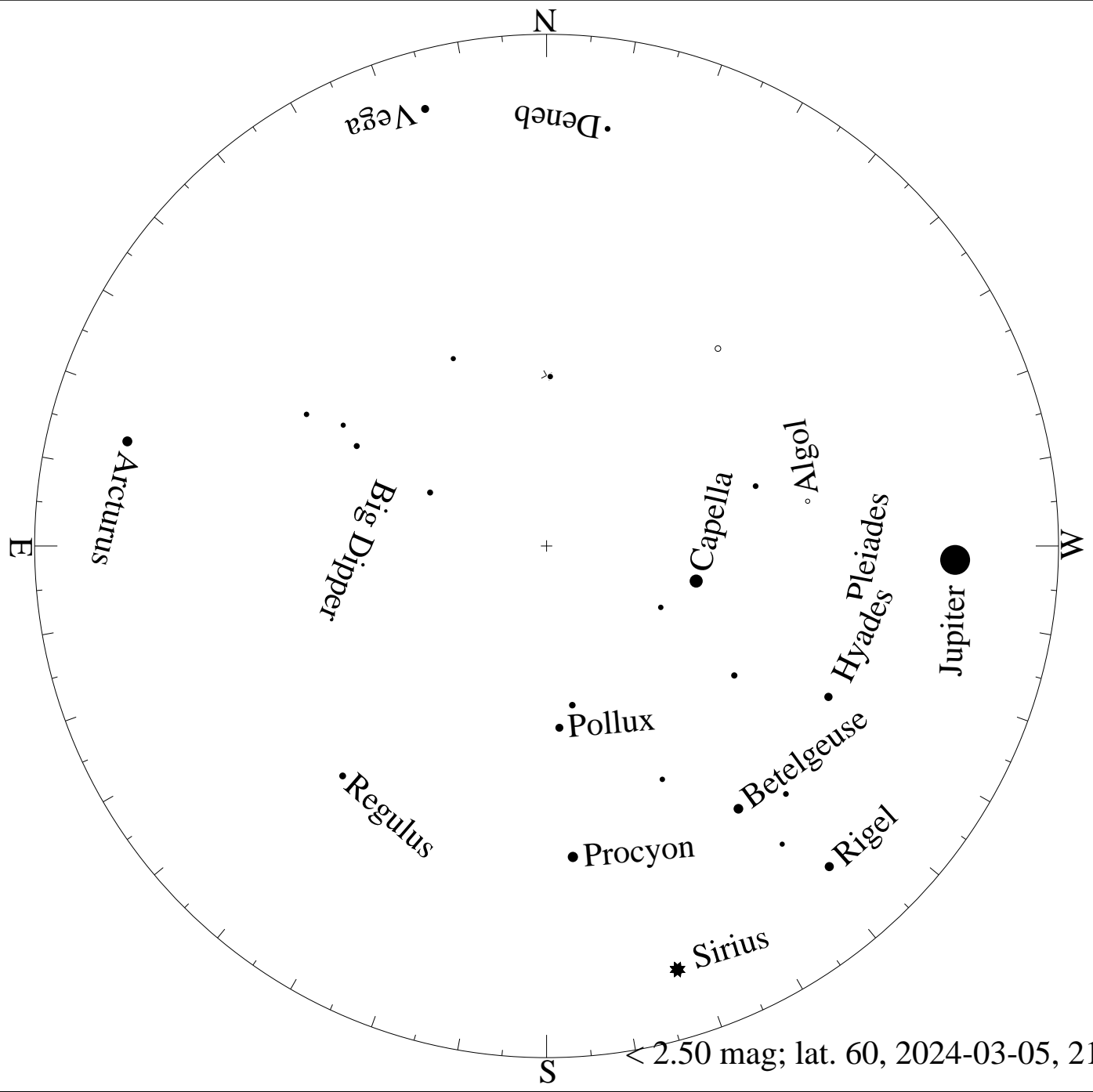
x

+

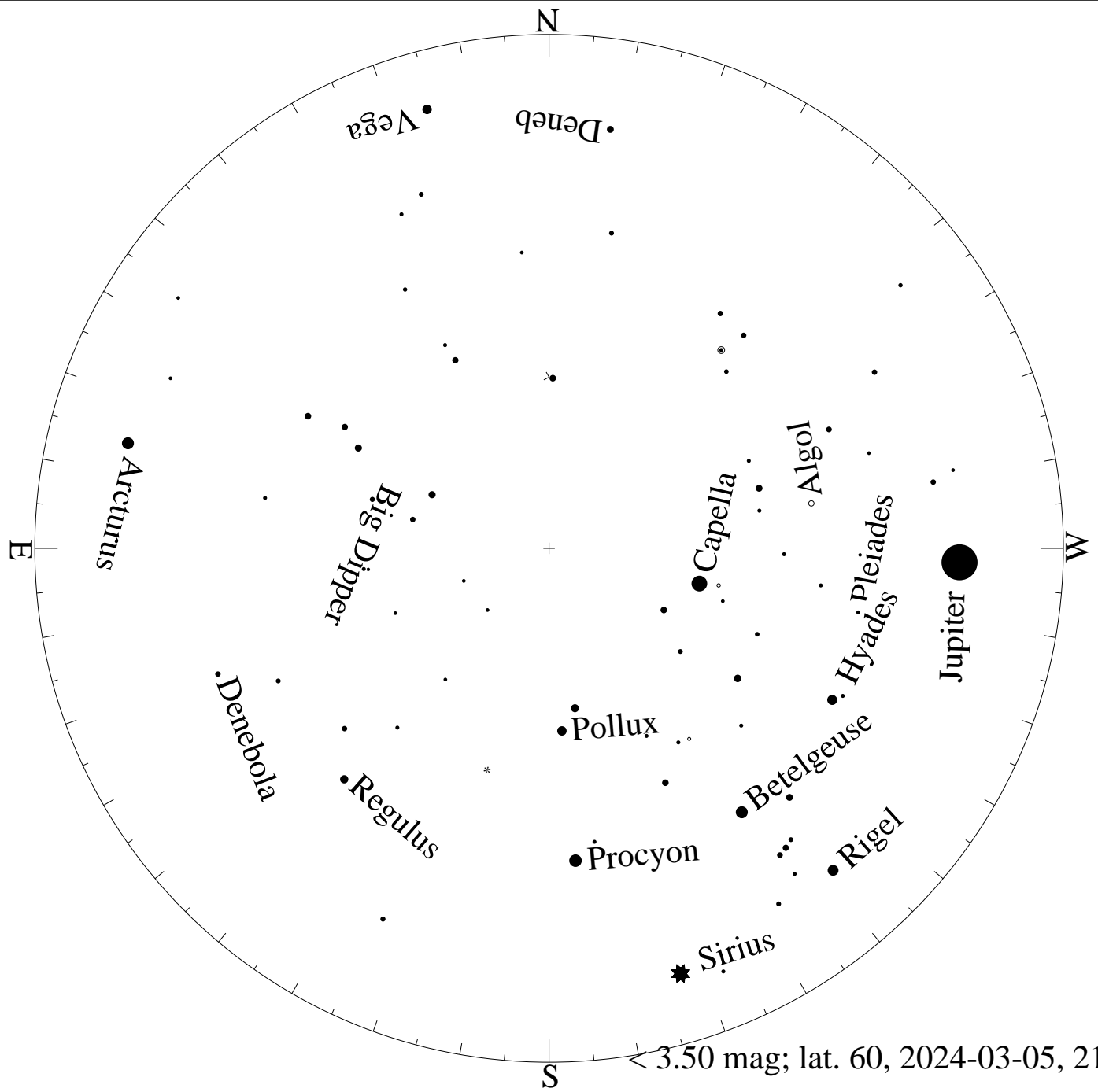
< 0.50 mag; lat. 60, 2024-03-05, 21 h local time




< 1.50 mag; lat. 60, 2024-03-05, 21 h local time



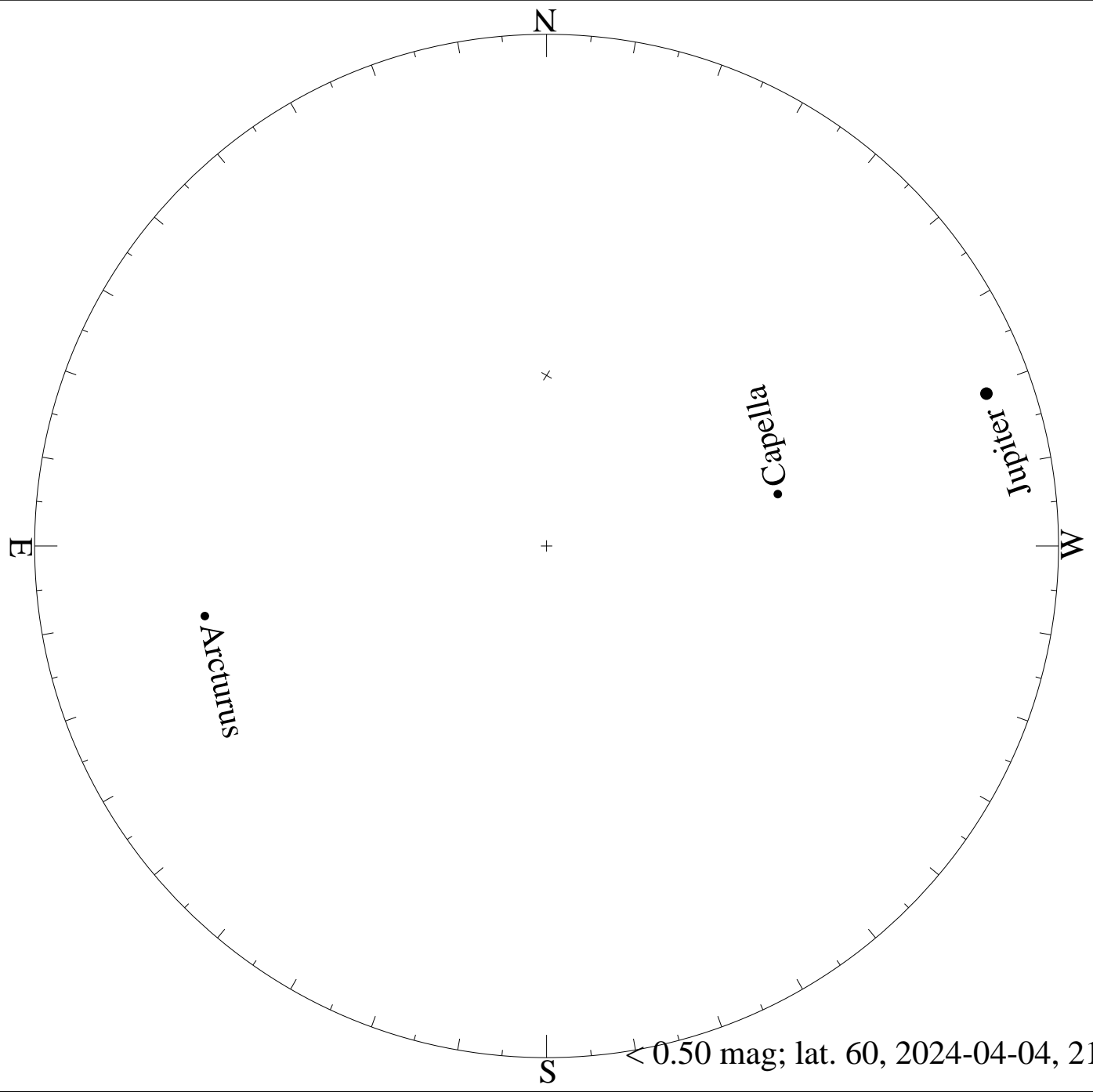
< 2.50 mag; lat. 60, 2024-03-05, 21 h local time



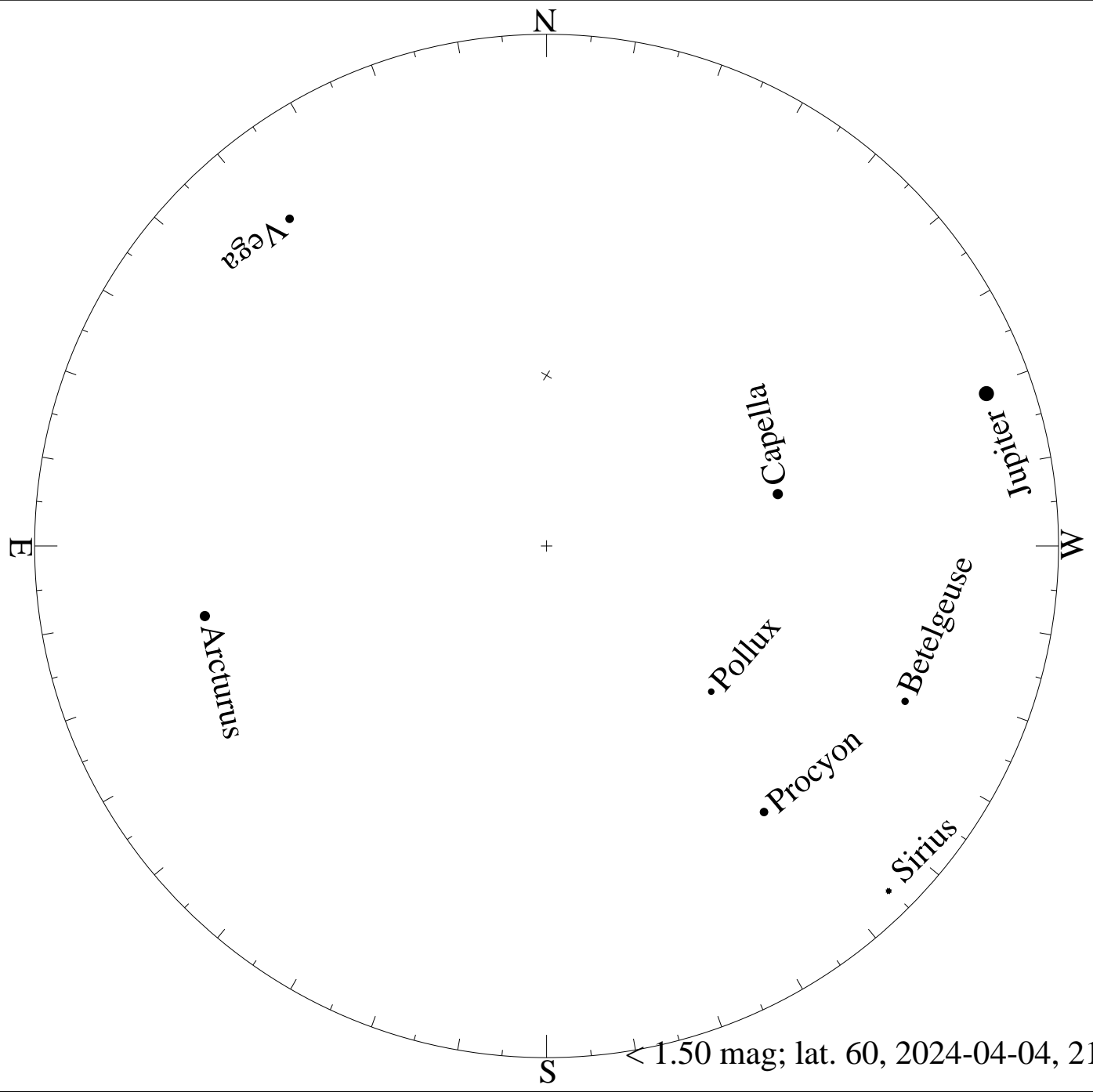
< 3.50 mag; lat. 60, 2024-03-05, 21 h local time



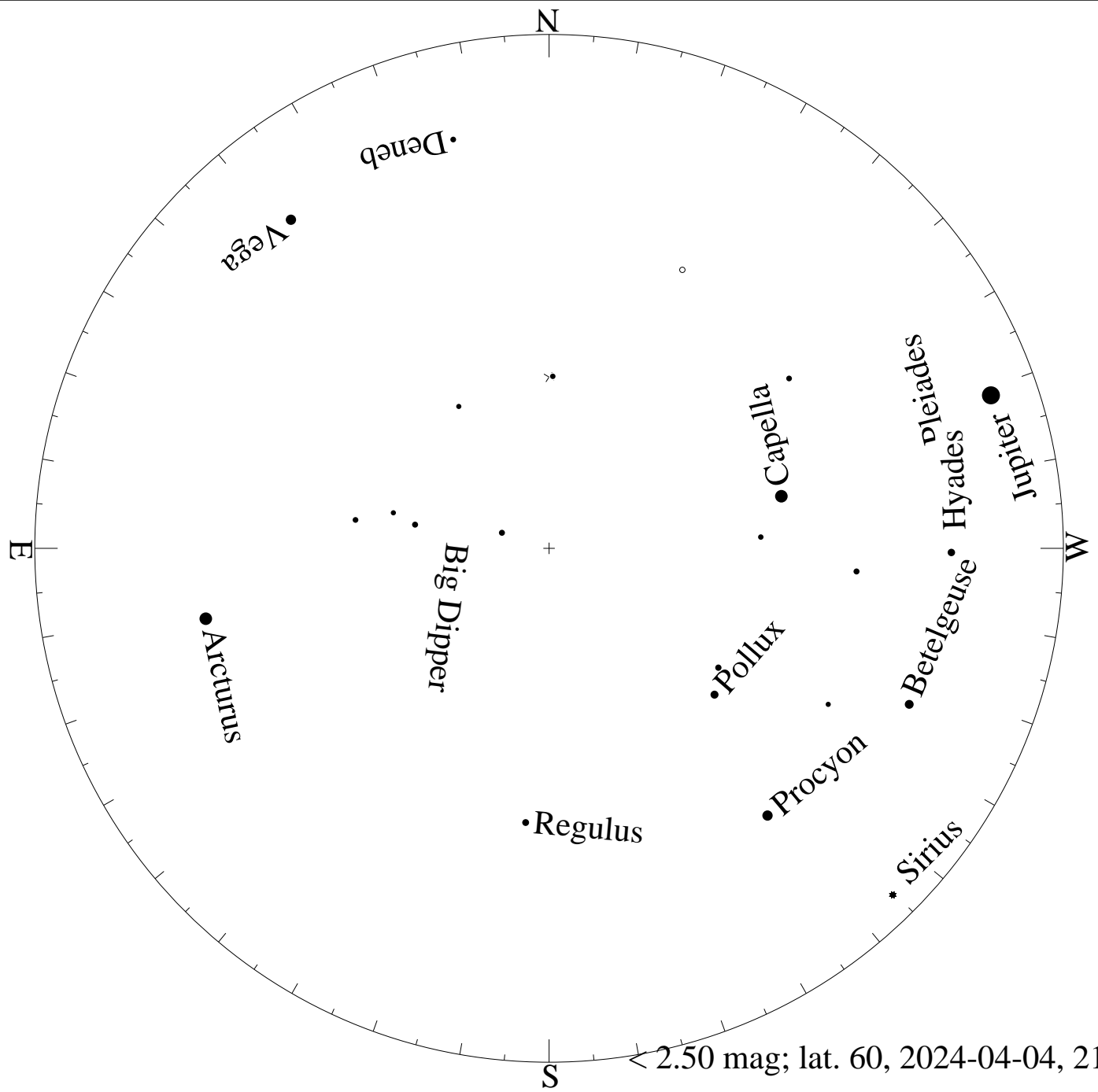
< 5.50 mag; lat. 60, 2024-03-05, 21 h local time

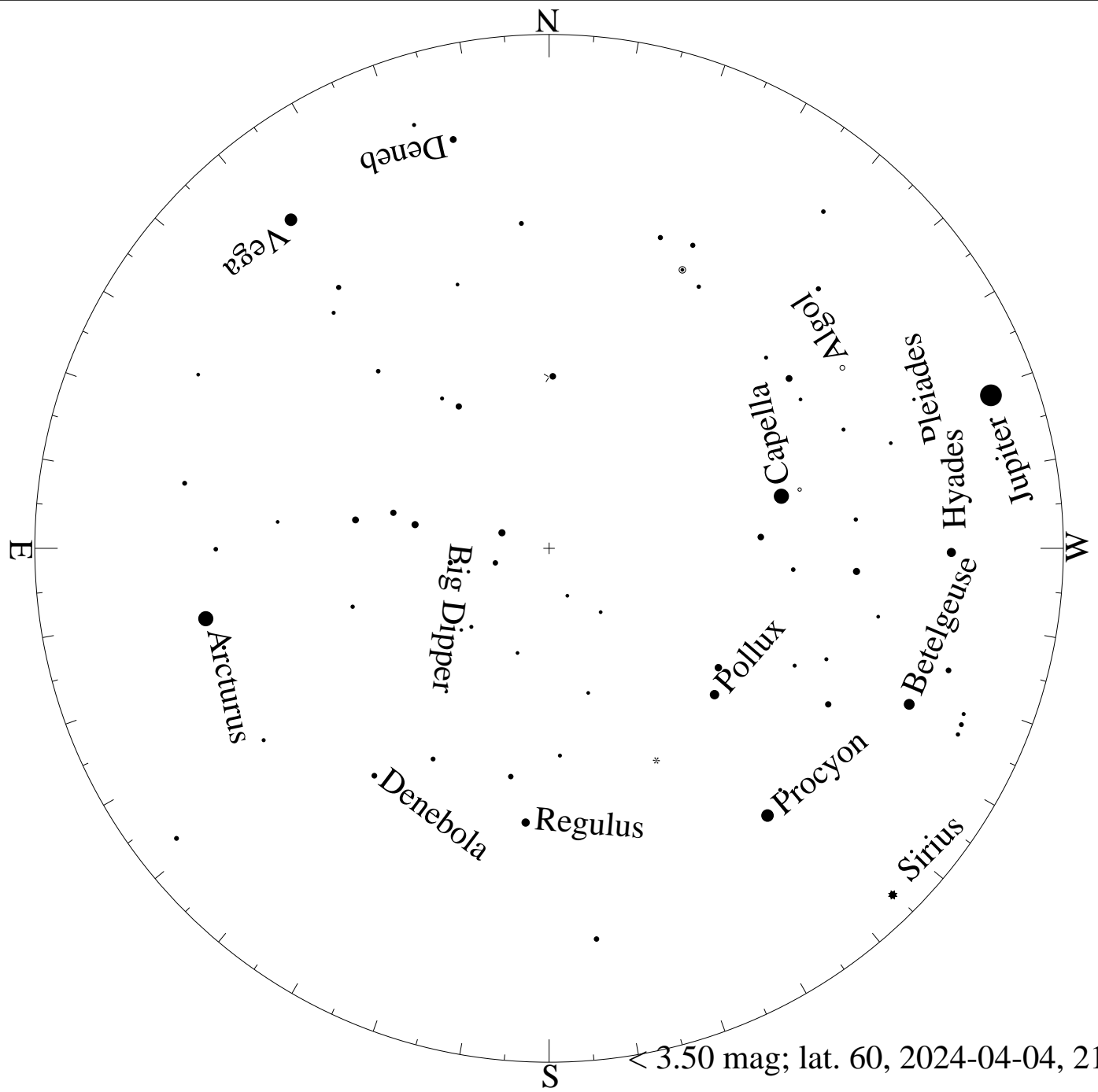



< 0.50 mag; lat. 60, 2024-04-04, 21 h local time




< 1.50 mag; lat. 60, 2024-04-04, 21 h local time



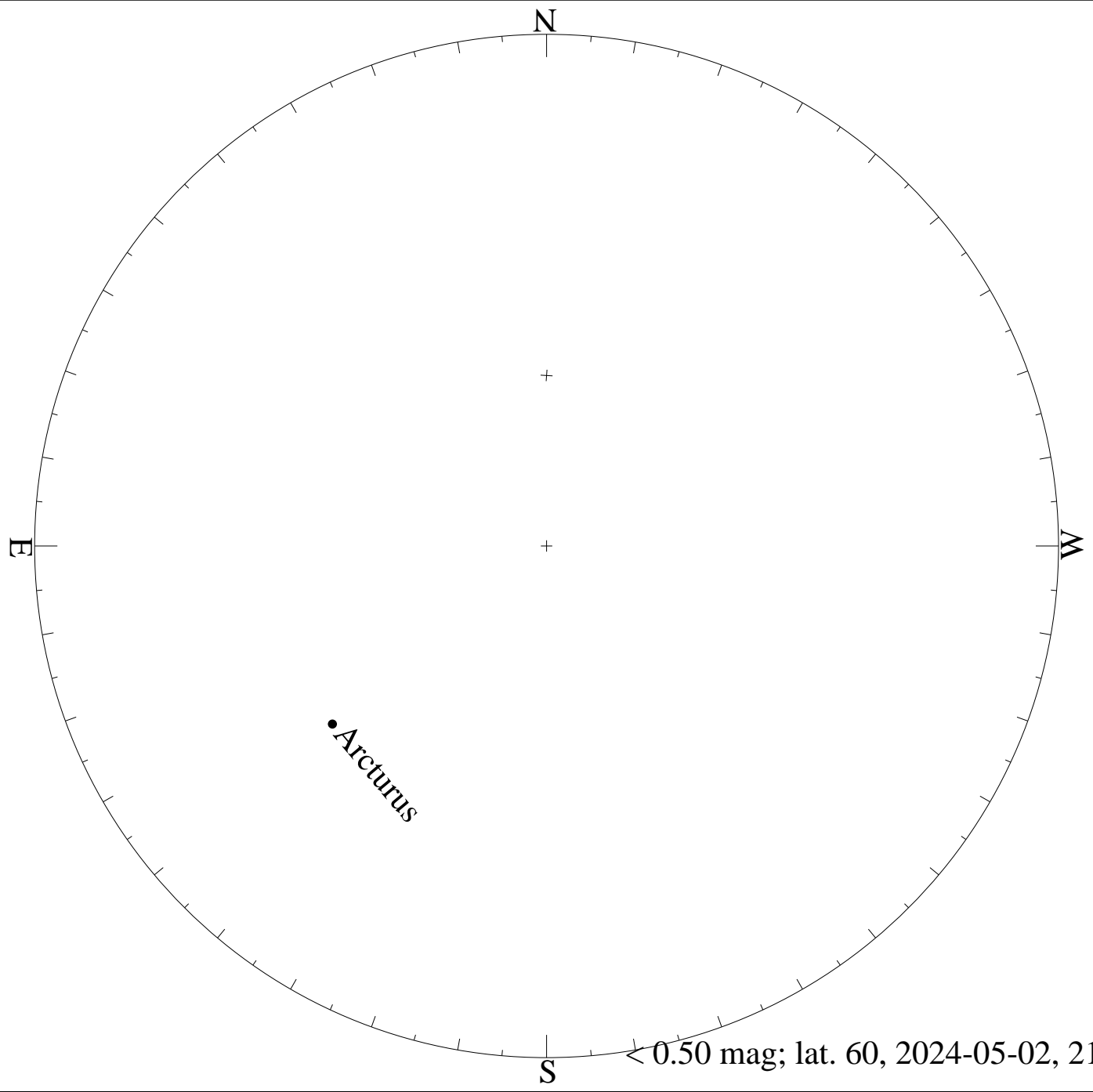




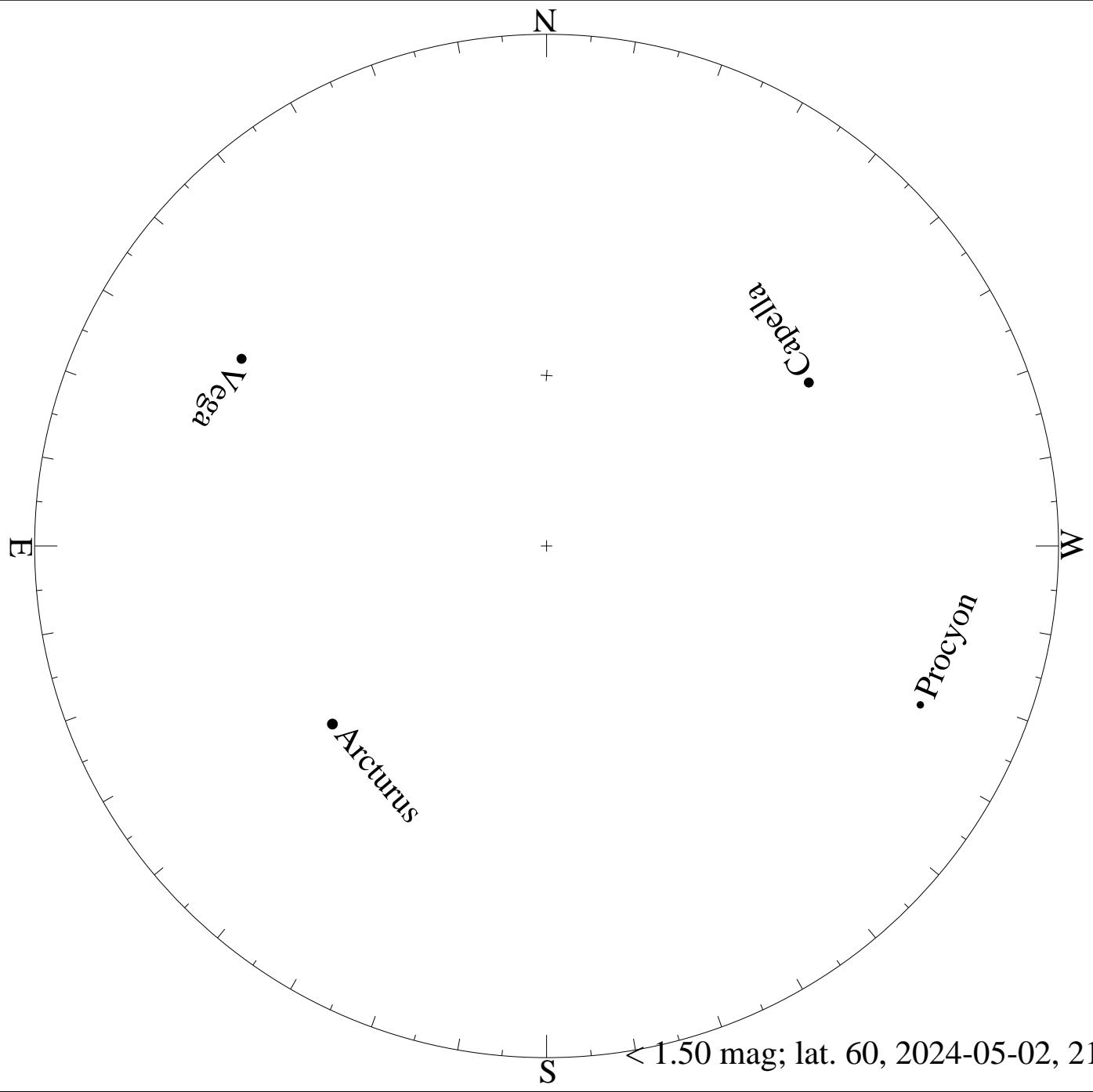
< 4.50 mag; lat. 60, 2024-04-04, 21 h local time



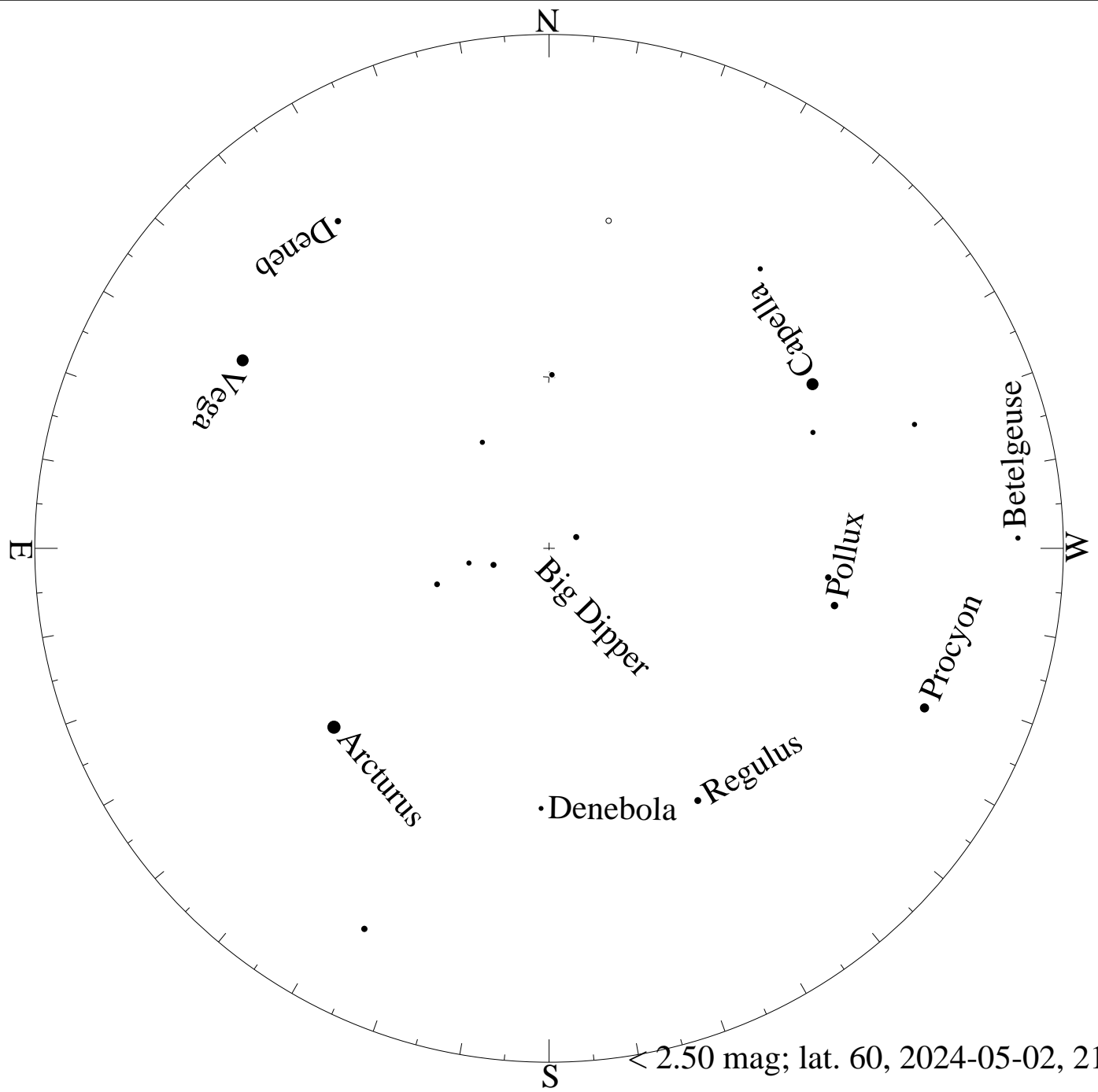
< 5.50 mag; lat. 60, 2024-04-04, 21 h local time



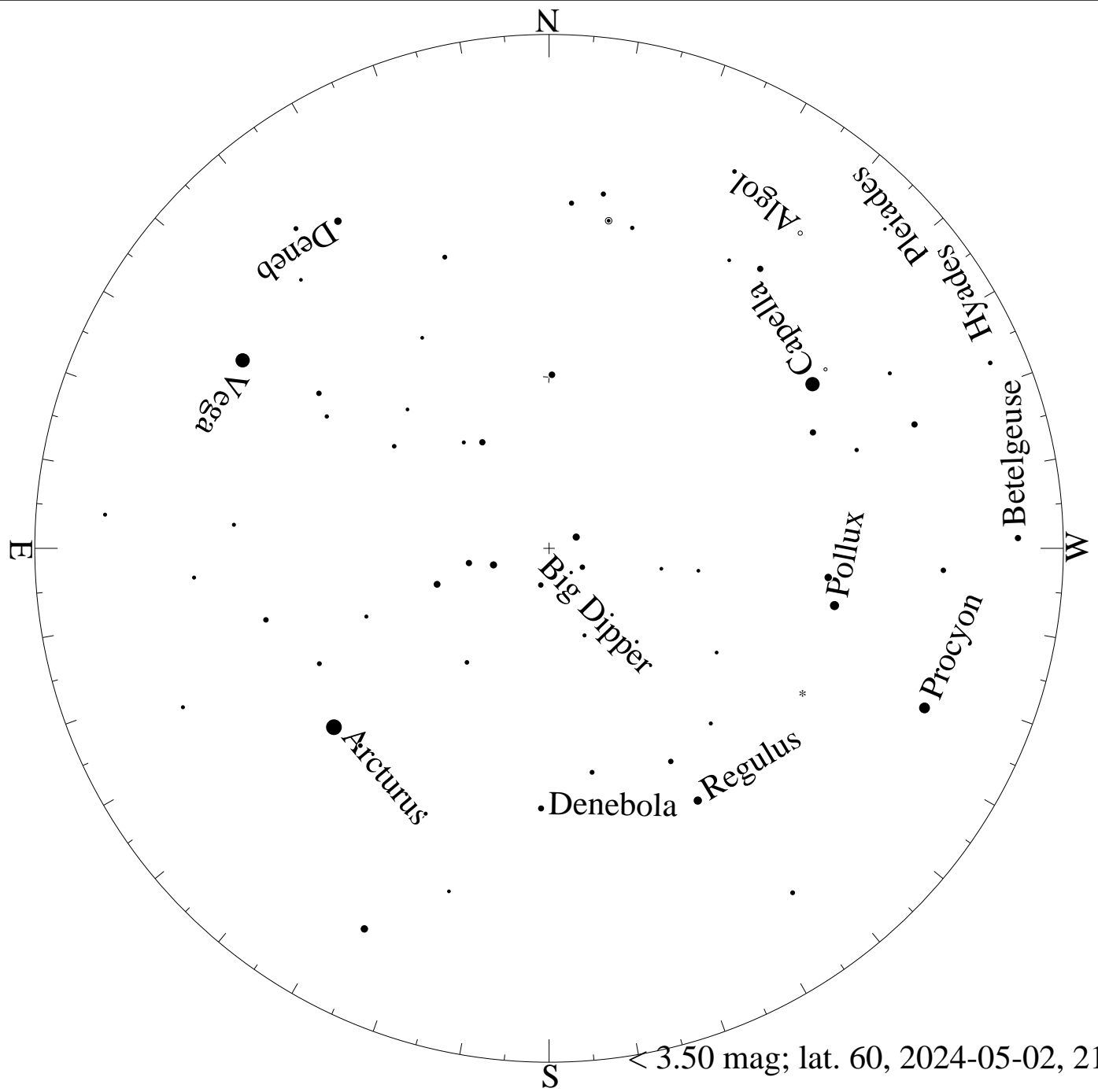
< 0.50 mag; lat. 60, 2024-05-02, 21 h local time

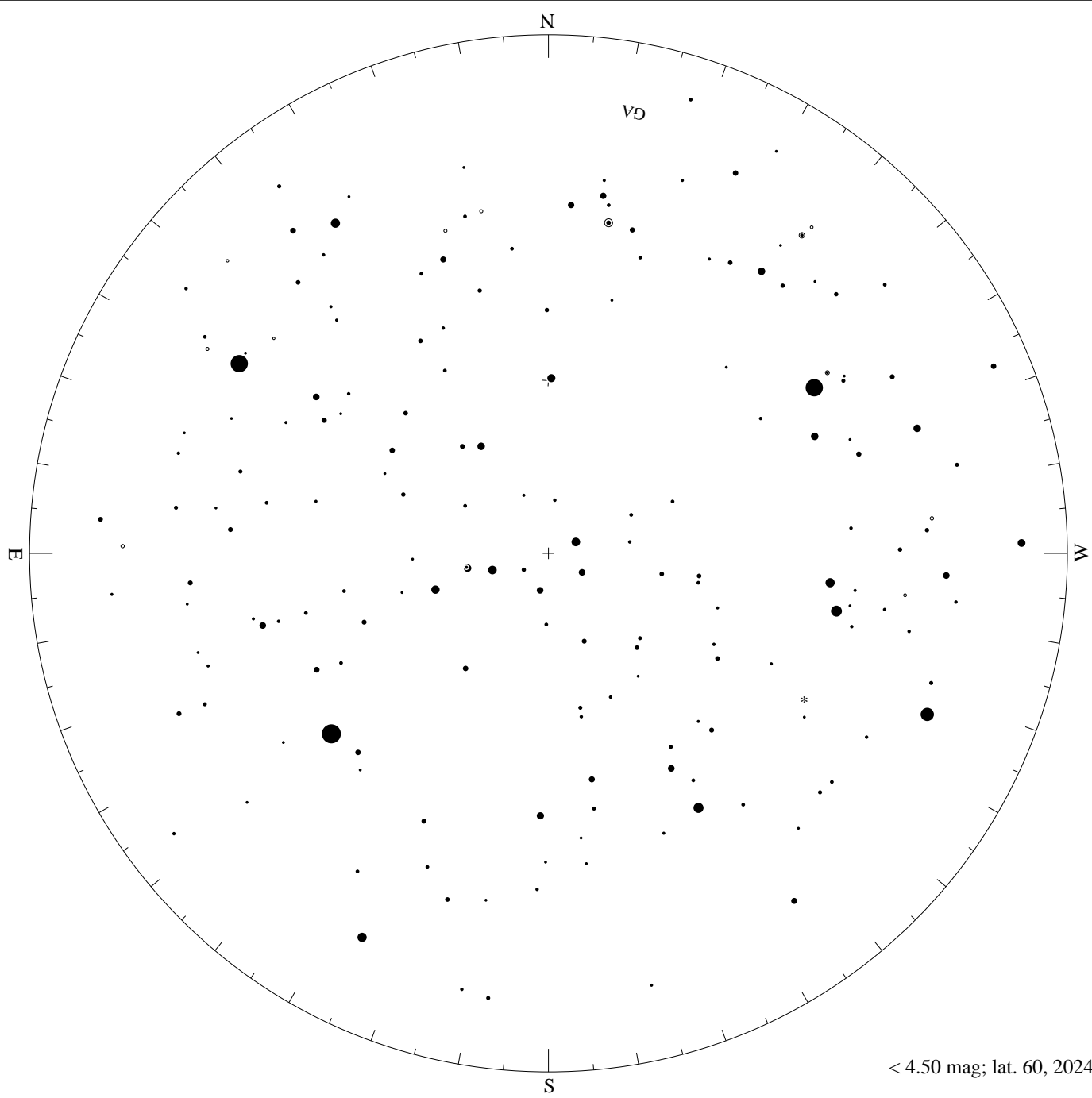


< 1.50 mag; lat. 60, 2024-05-02, 21 h local time

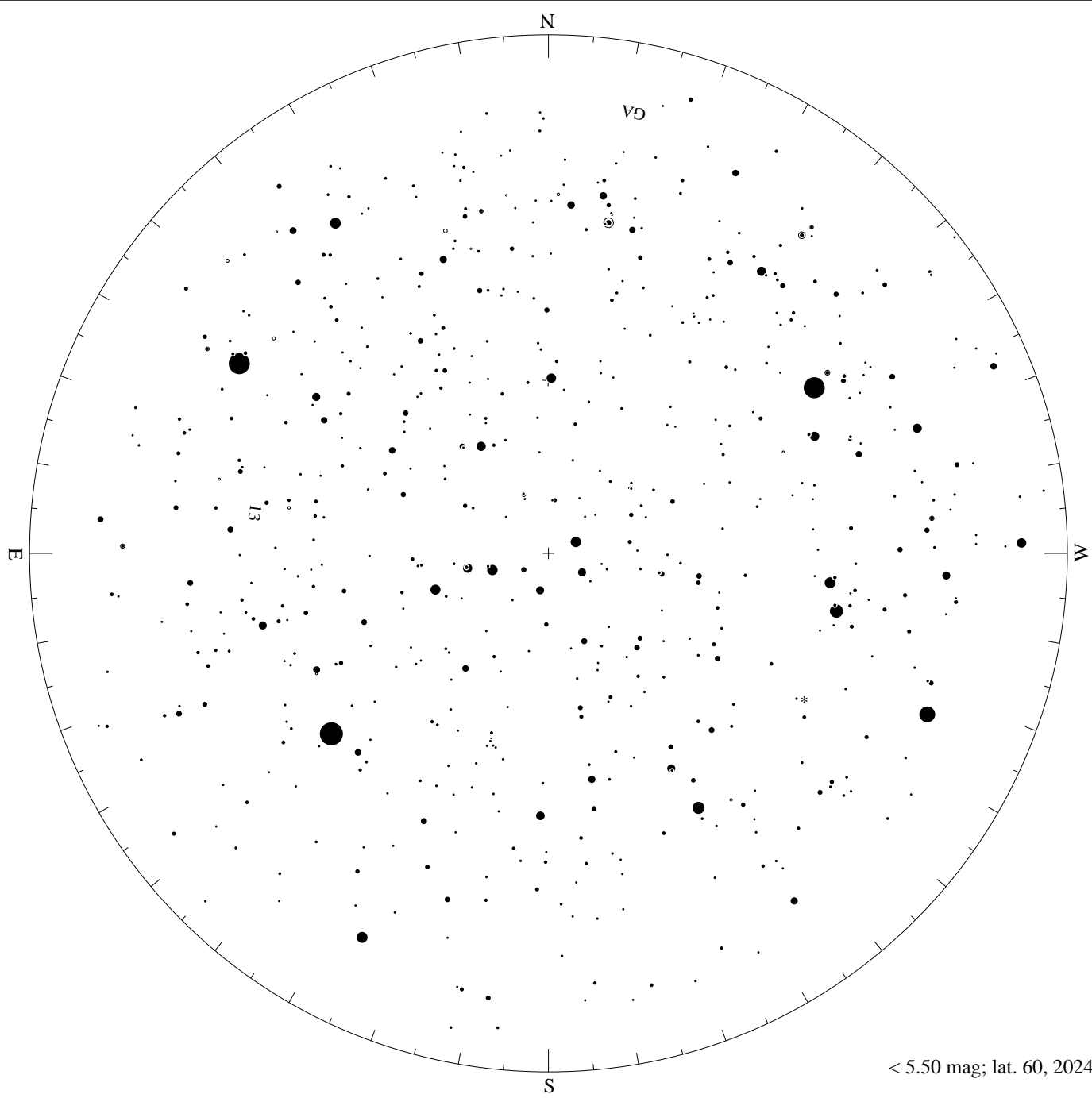


< 2.50 mag; lat. 60, 2024-05-02, 21 h local time

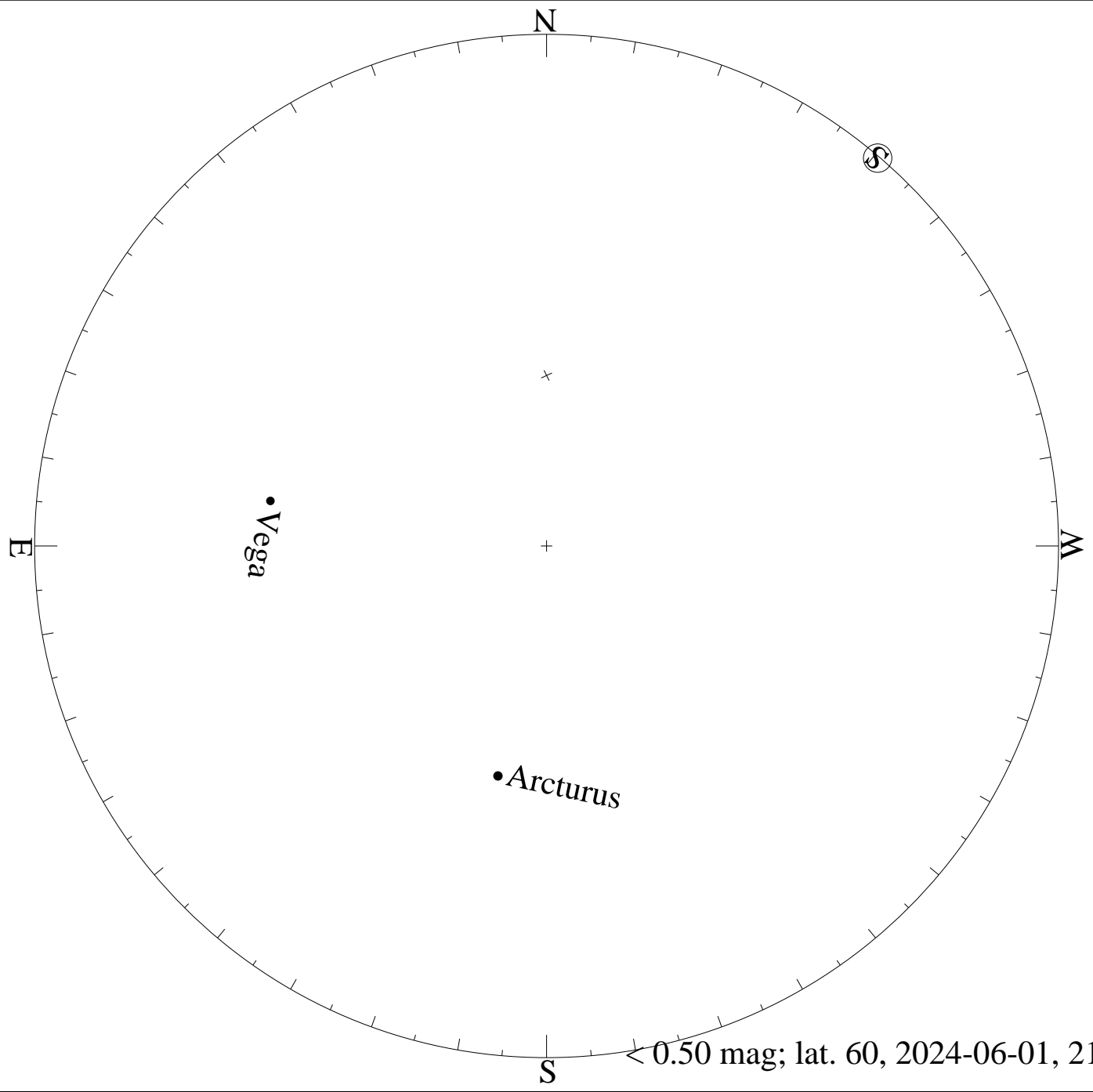




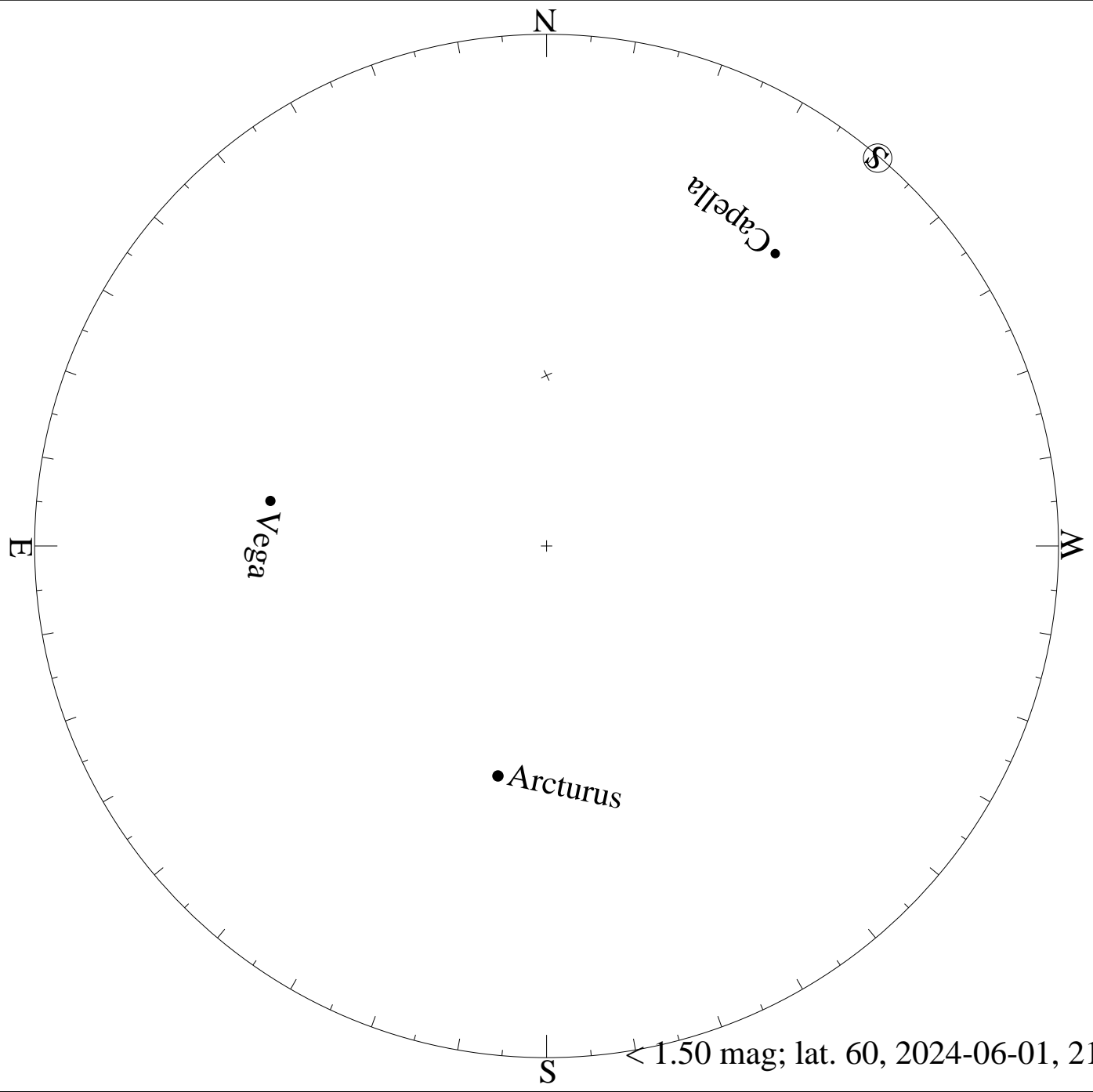
< 4.50 mag; lat. 60, 2024-05-02, 21 h local time



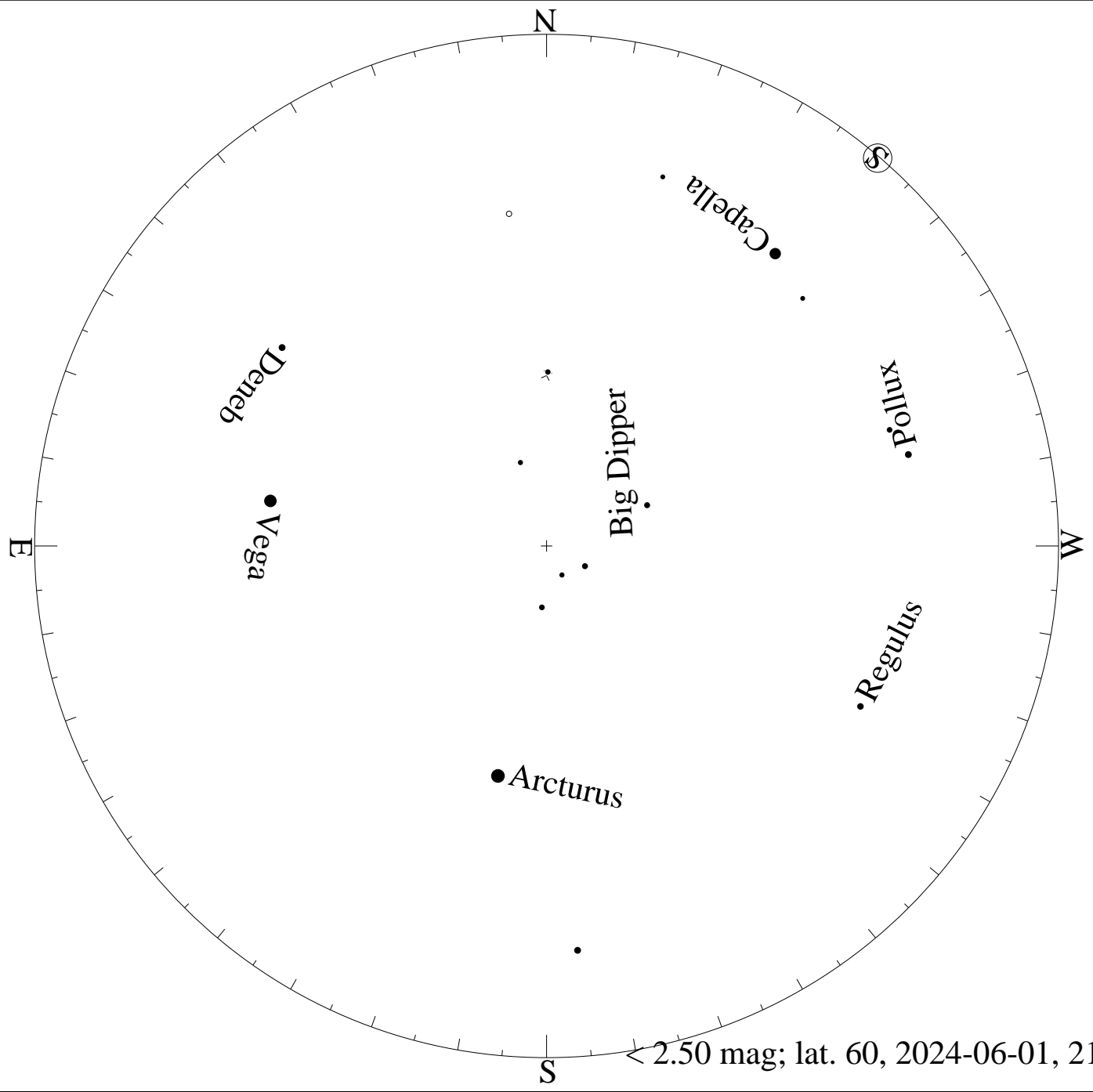
< 5.50 mag; lat. 60, 2024-05-02, 21 h local time



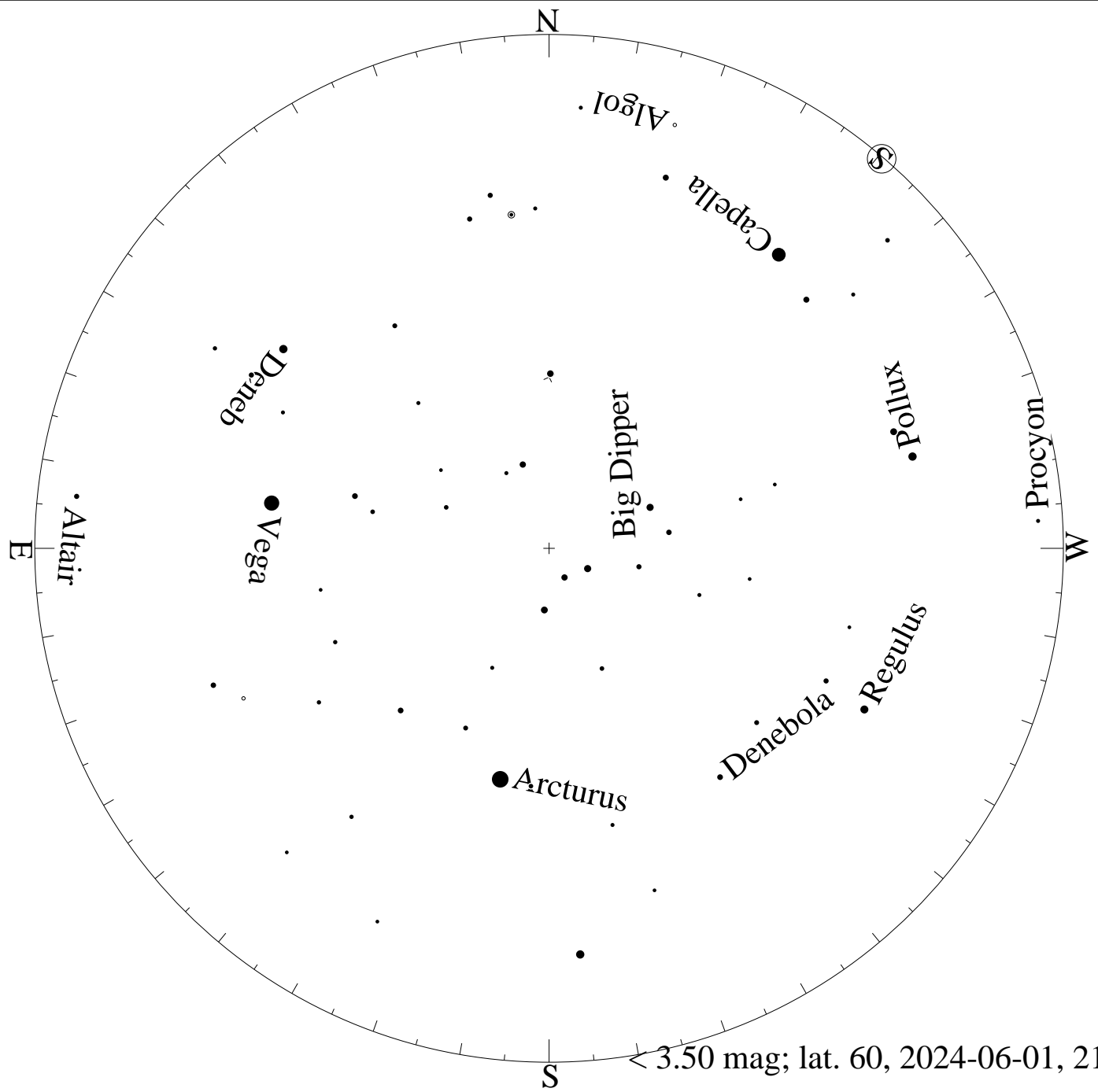
< 0.50 mag; lat. 60, 2024-06-01, 21 h local time



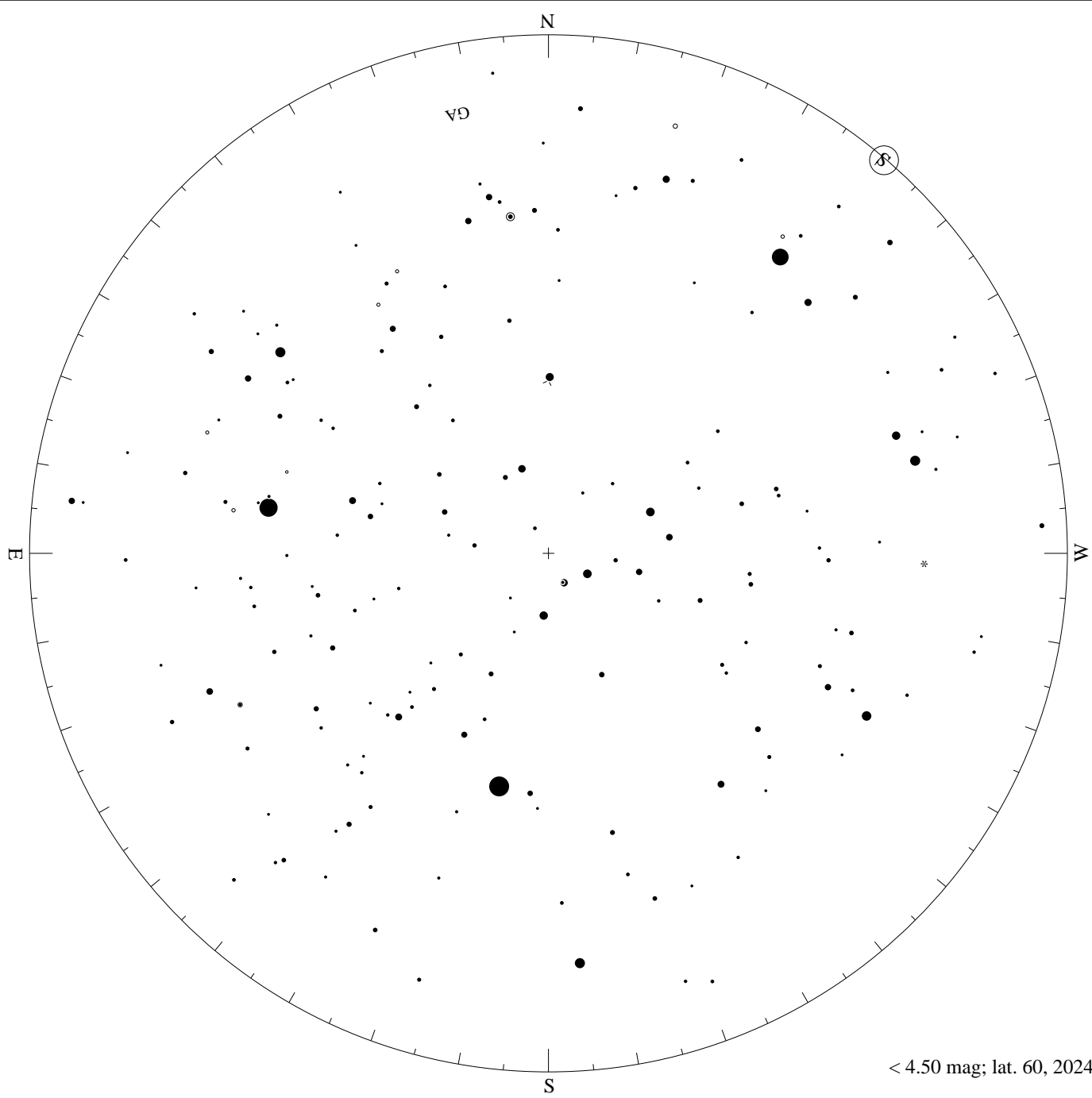
< 1.50 mag; lat. 60, 2024-06-01, 21 h local time



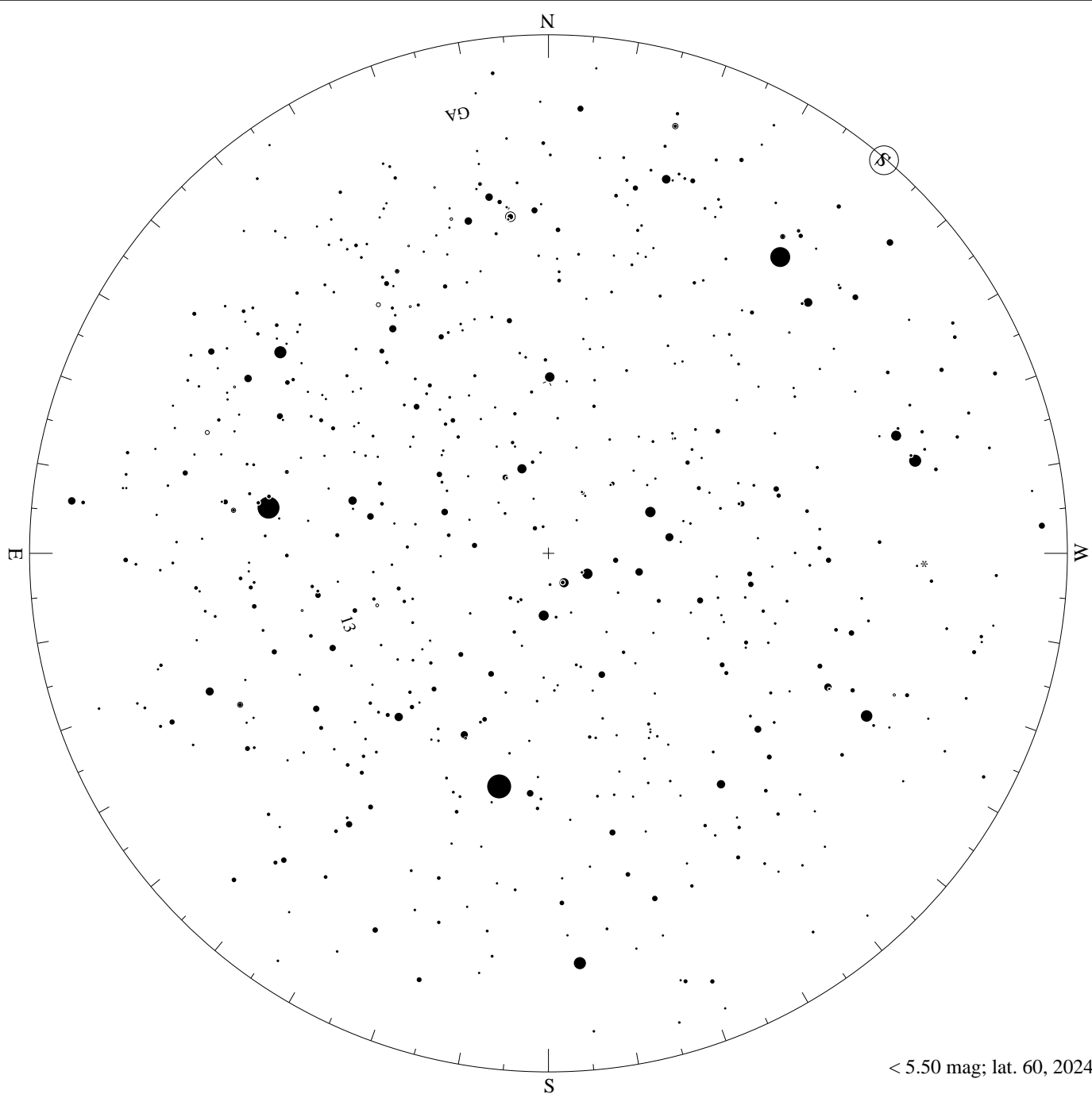
< 2.50 mag; lat. 60, 2024-06-01, 21 h local time



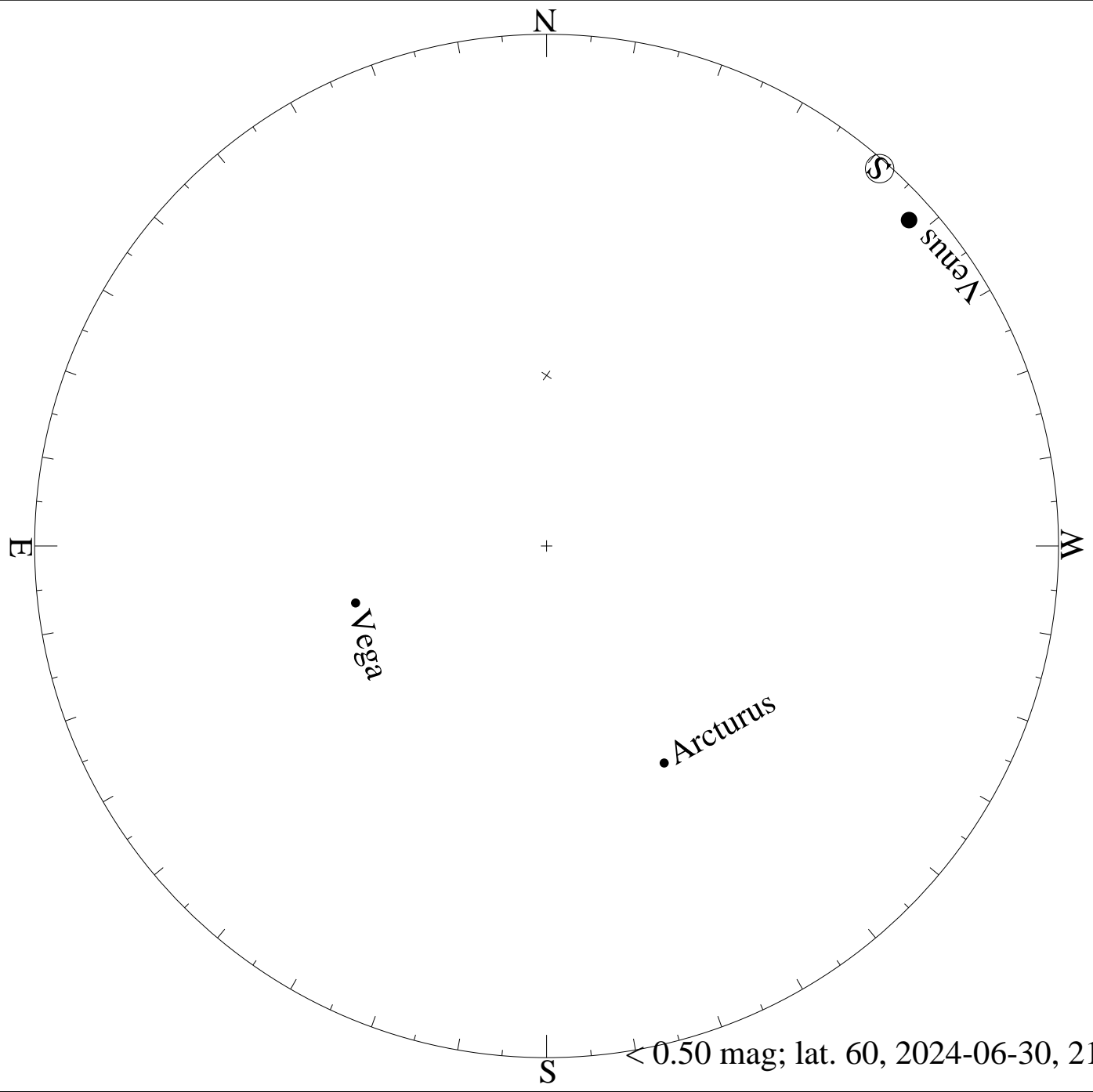
< 3.50 mag; lat. 60, 2024-06-01, 21 h local time



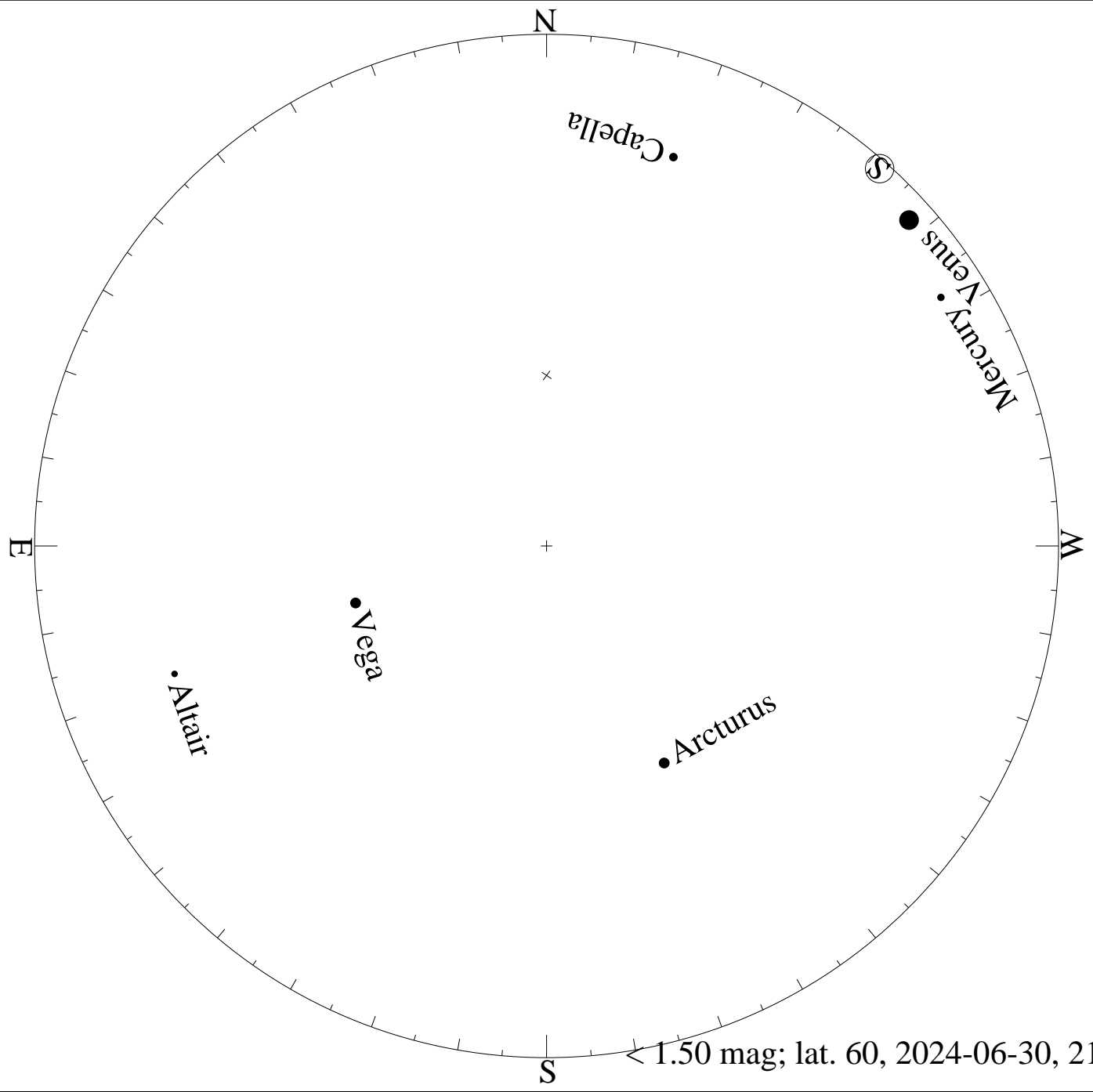
< 4.50 mag; lat. 60, 2024-06-01, 21 h local time



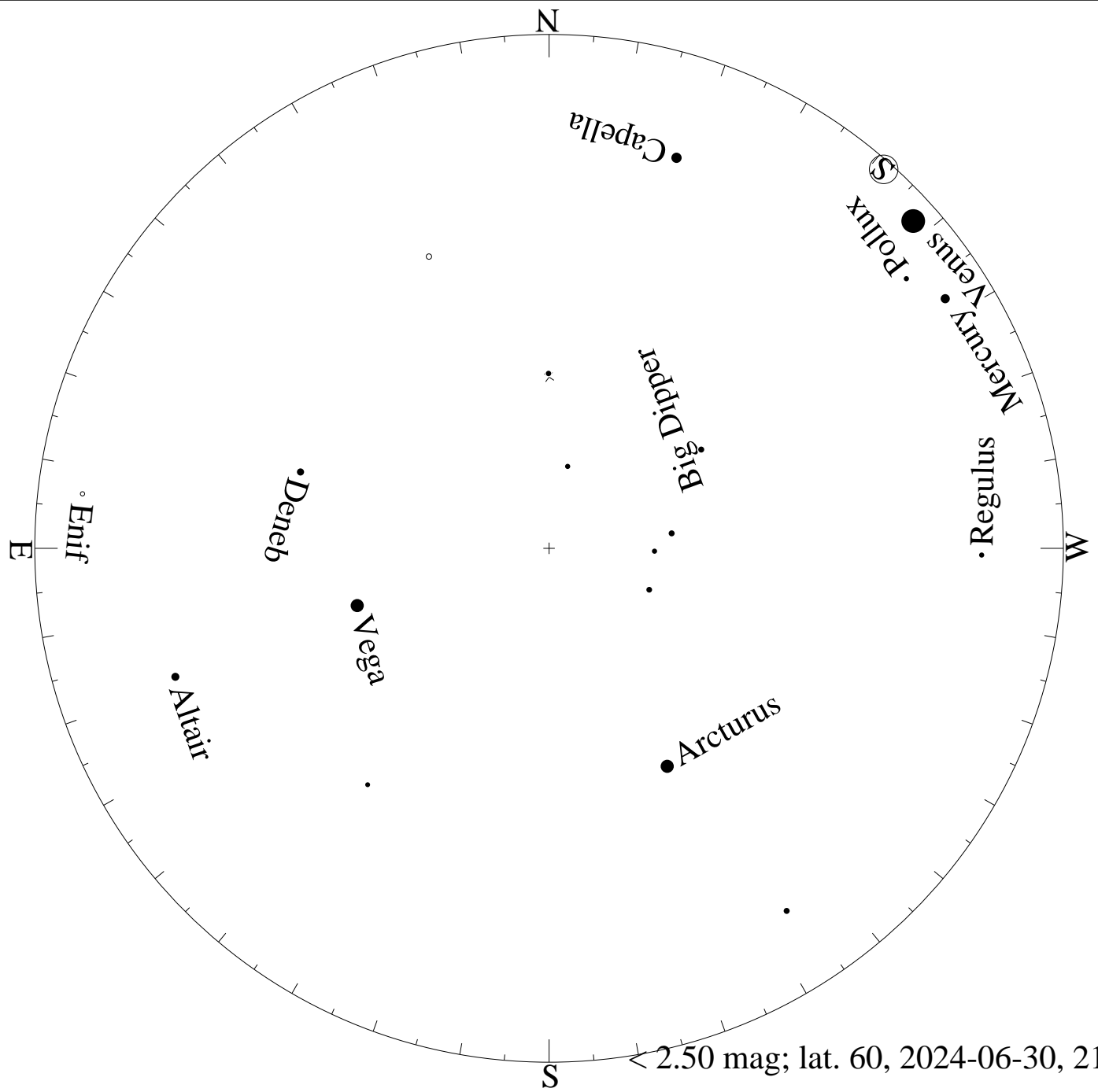
< 5.50 mag; lat. 60, 2024-06-01, 21 h local time



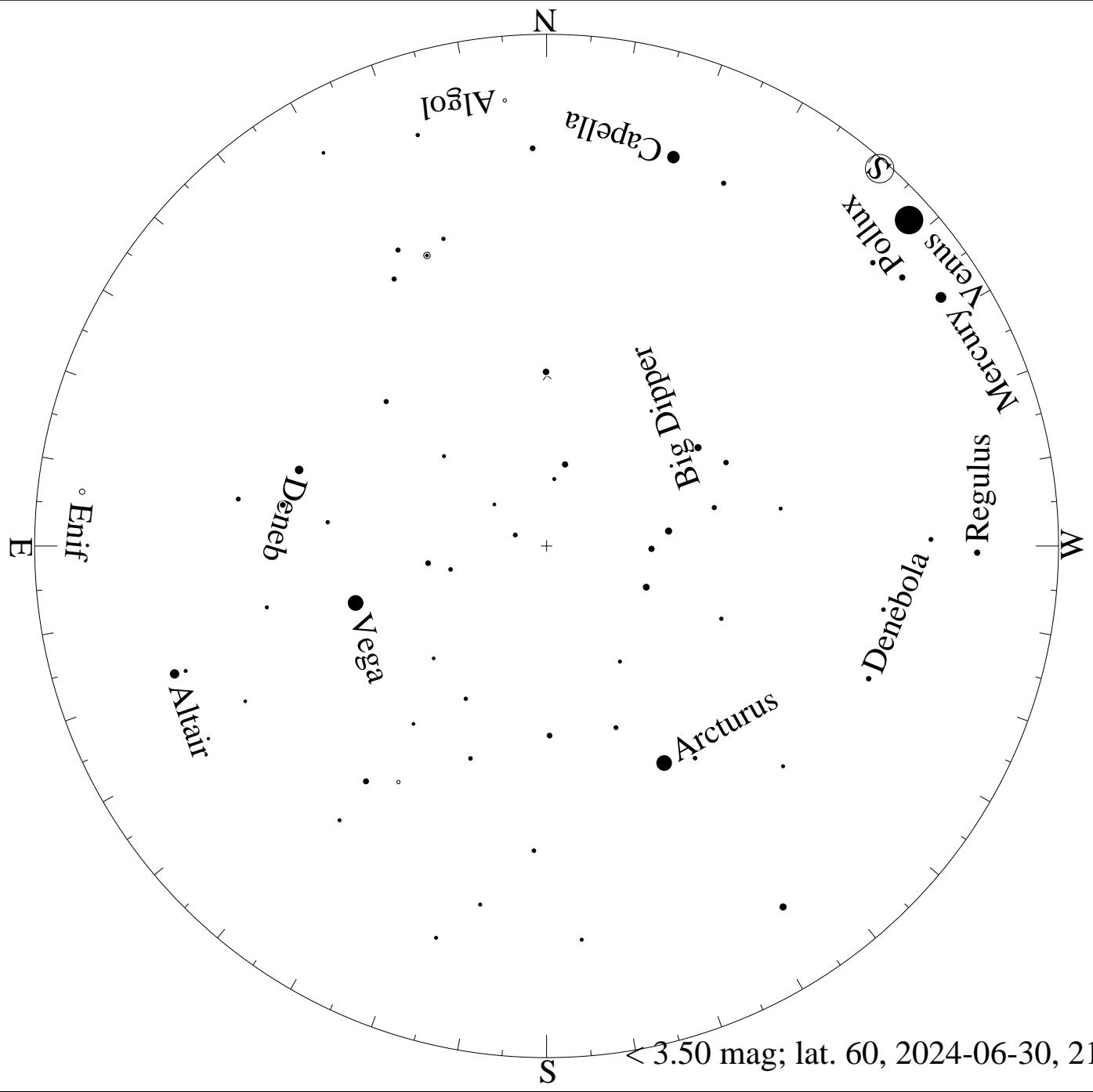
< 0.50 mag; lat. 60, 2024-06-30, 21 h local time




< 1.50 mag; lat. 60, 2024-06-30, 21 h local time

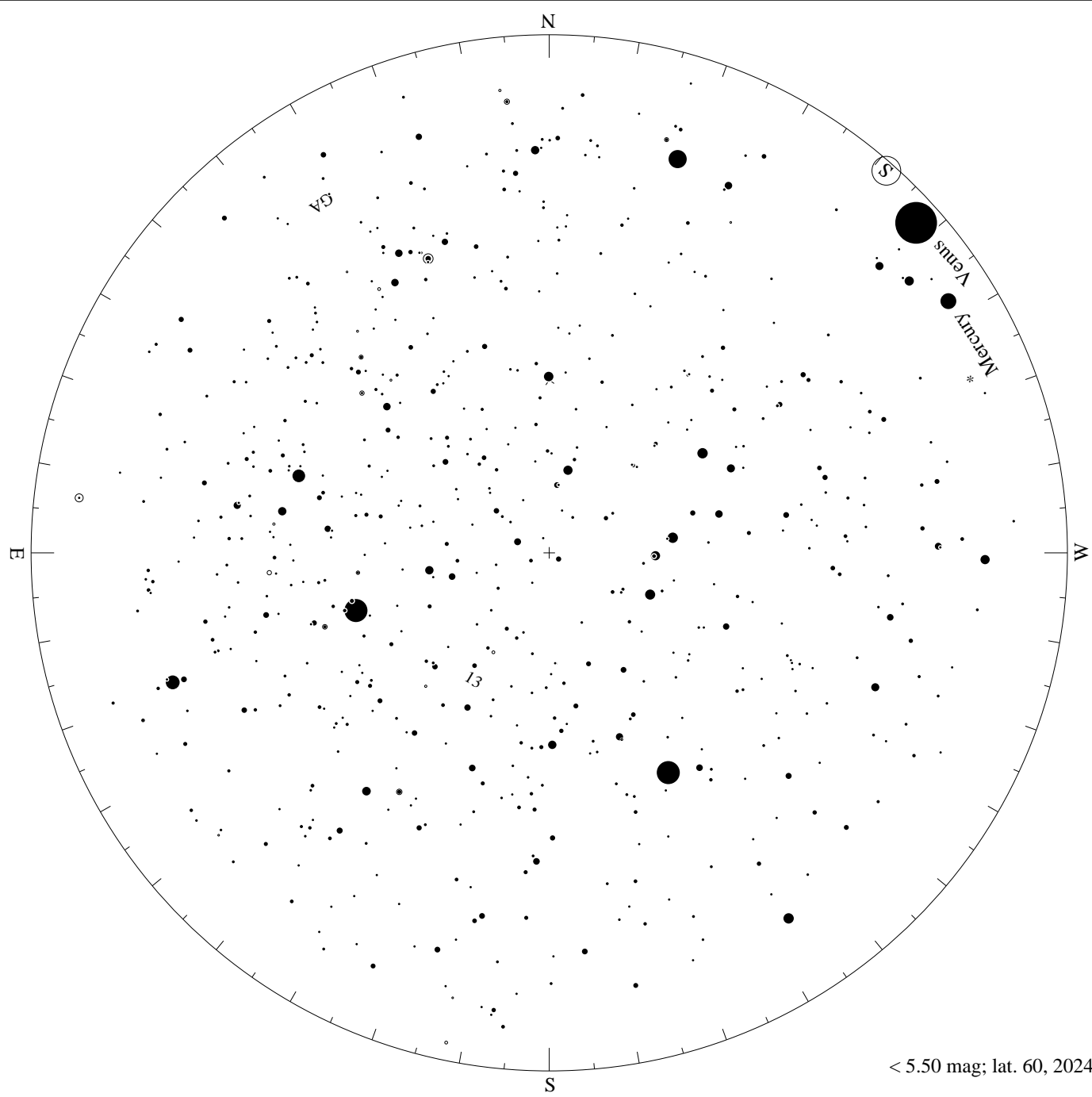


< 2.50 mag; lat. 60, 2024-06-30, 21 h local time

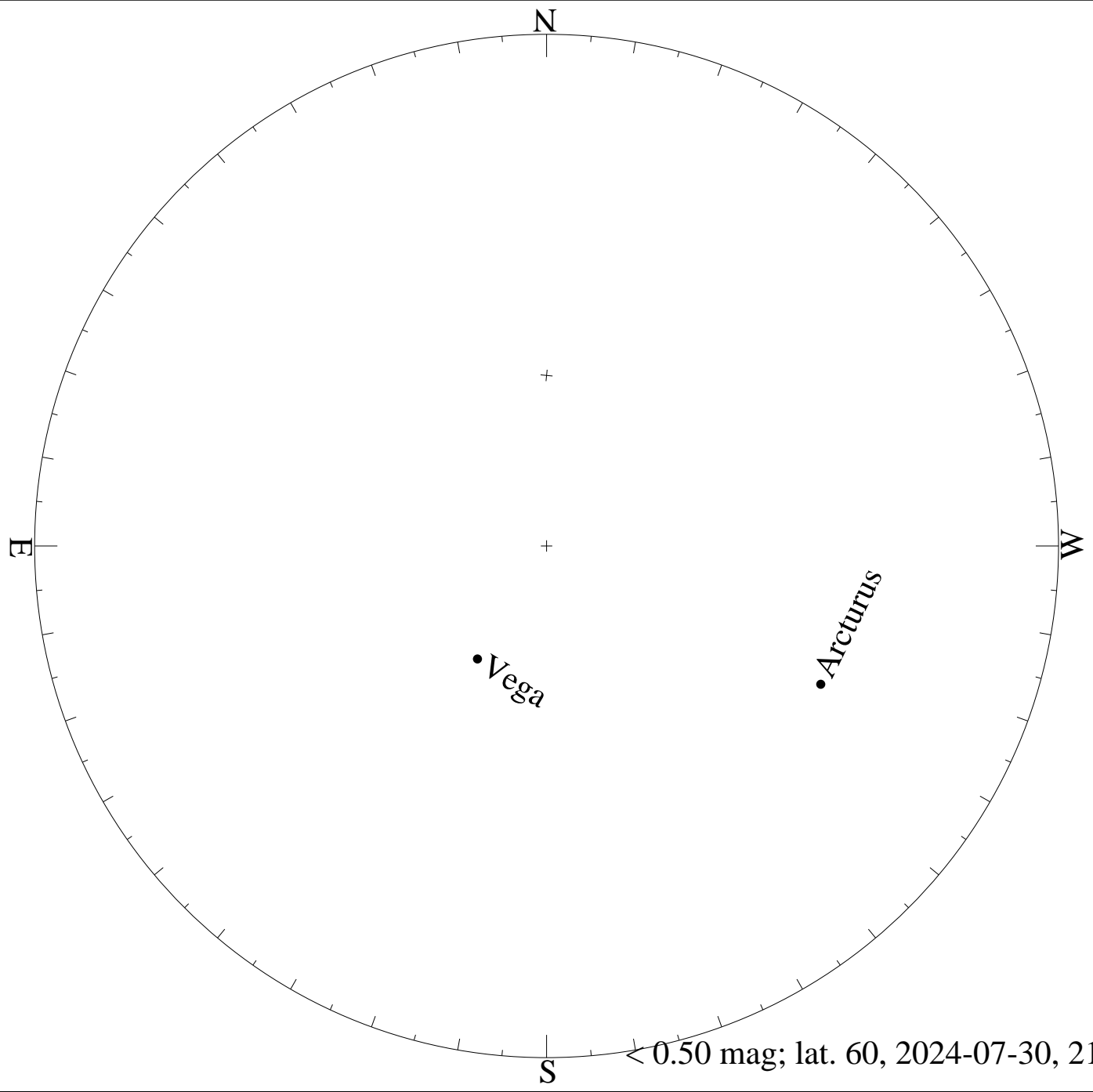


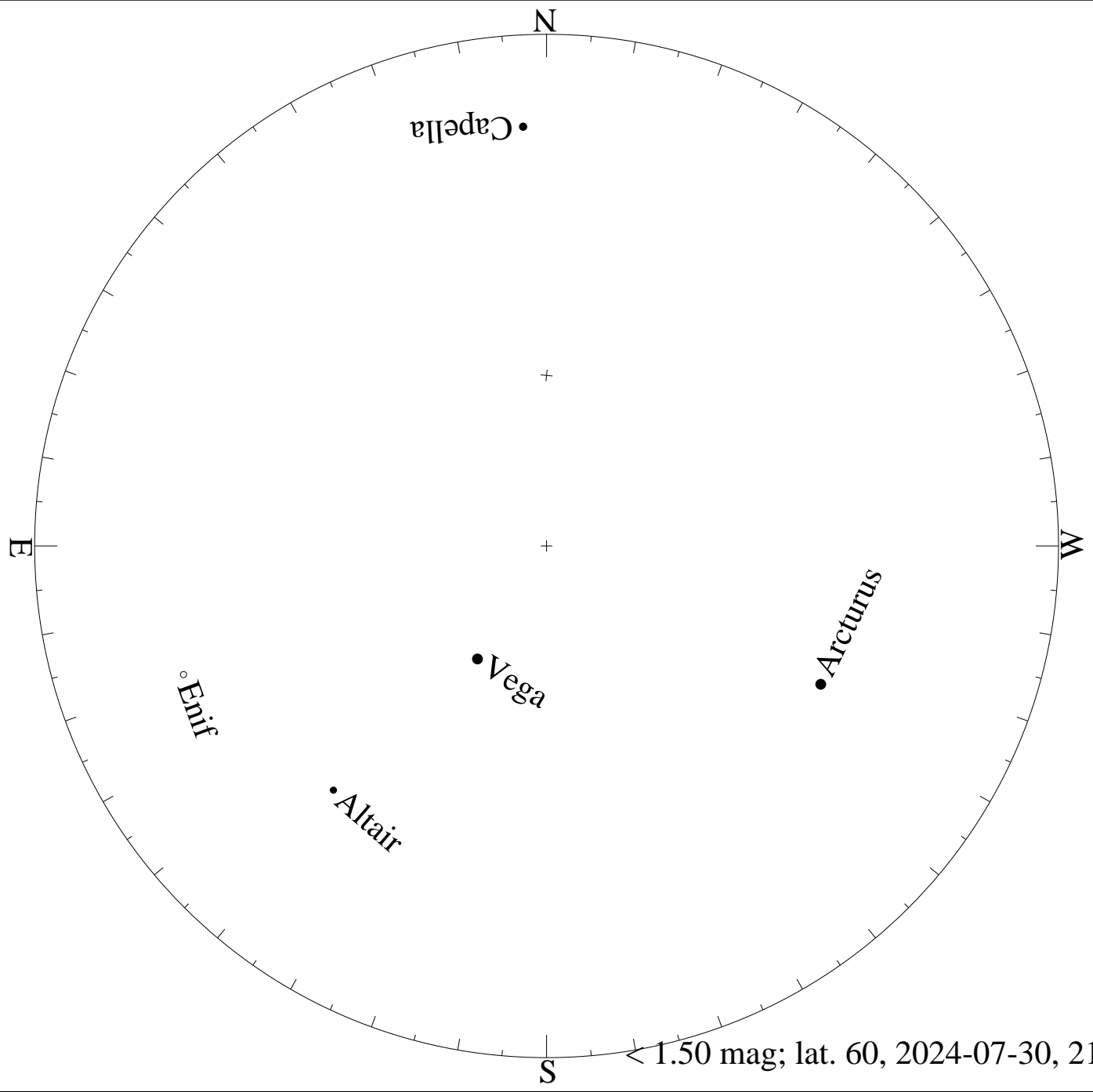


< 4.50 mag; lat. 60, 2024-06-30, 21 h local time

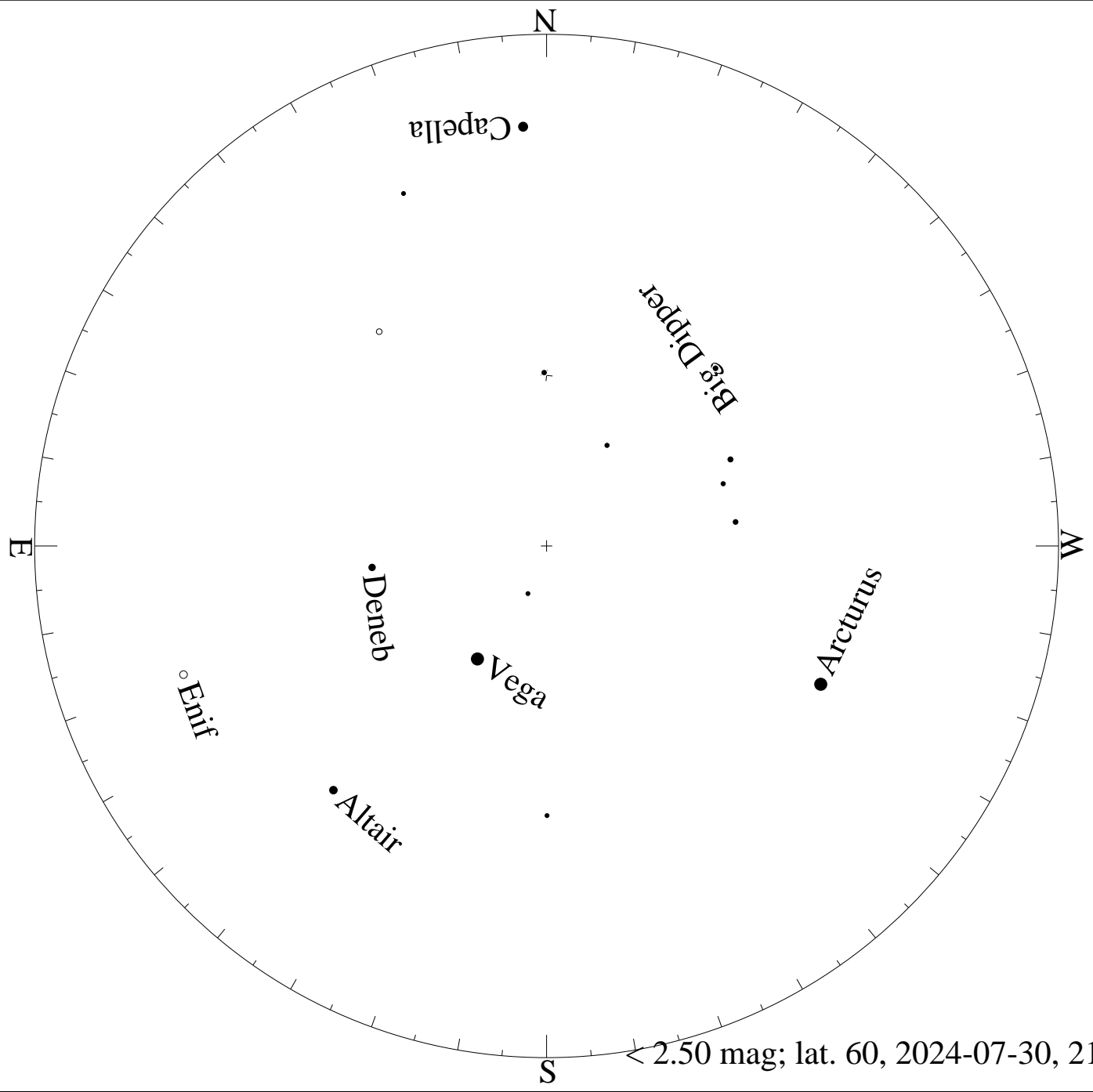


< 5.50 mag; lat. 60, 2024-06-30, 21 h local time

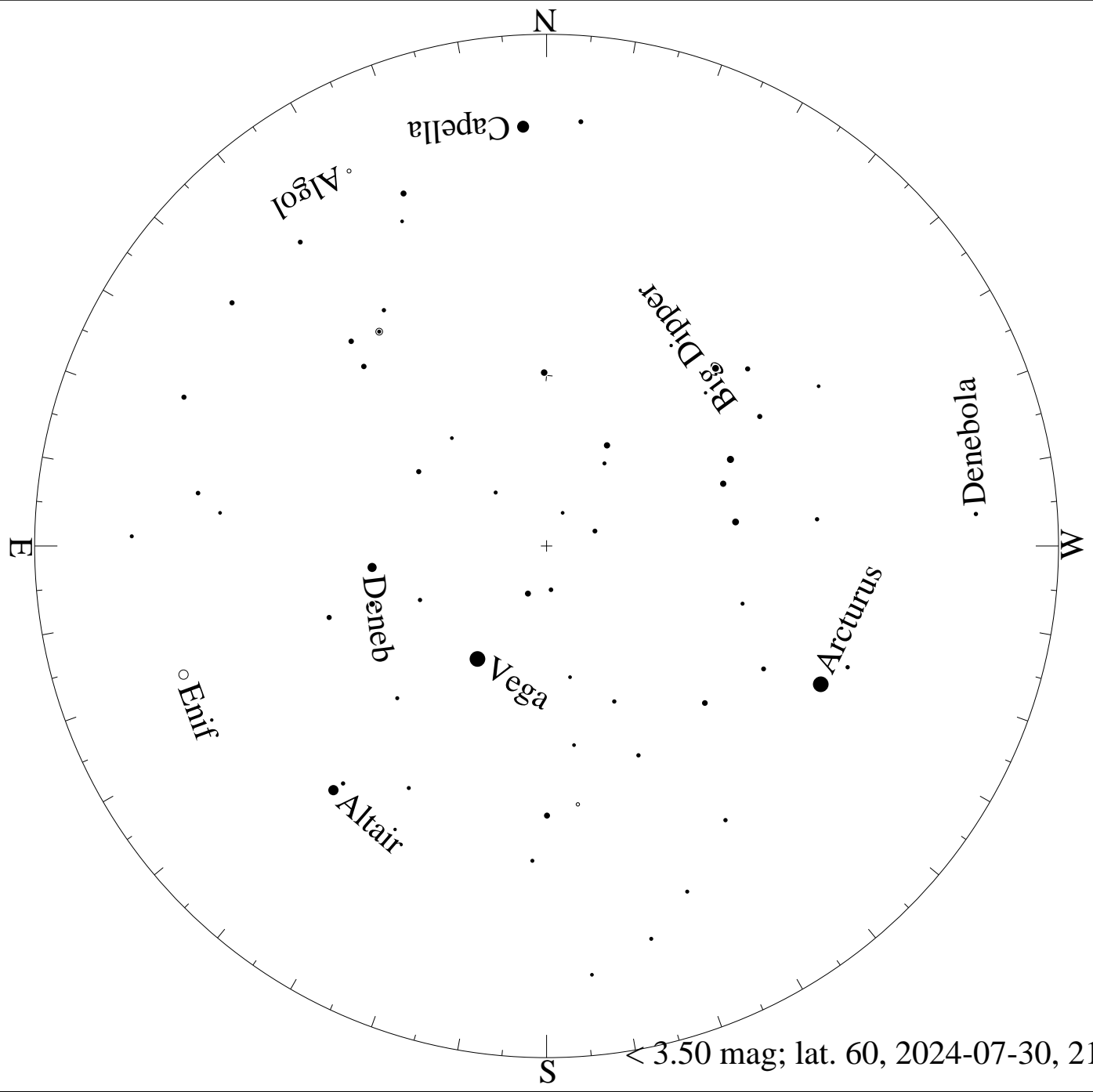





< 1.50 mag; lat. 60, 2024-07-30, 21 h local time




< 2.50 mag; lat. 60, 2024-07-30, 21 h local time

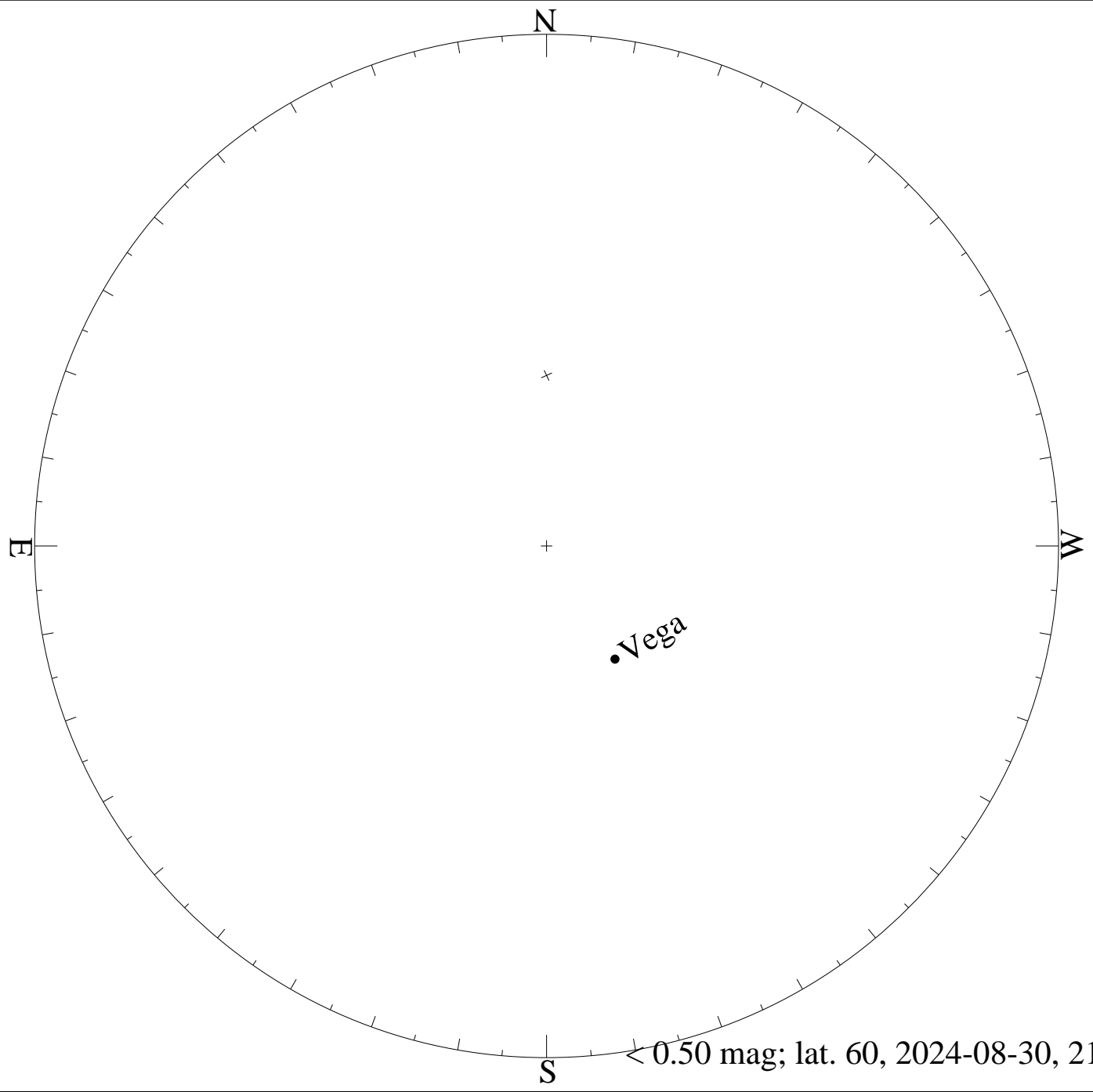


< 3.50 mag; lat. 60, 2024-07-30, 21 h local time



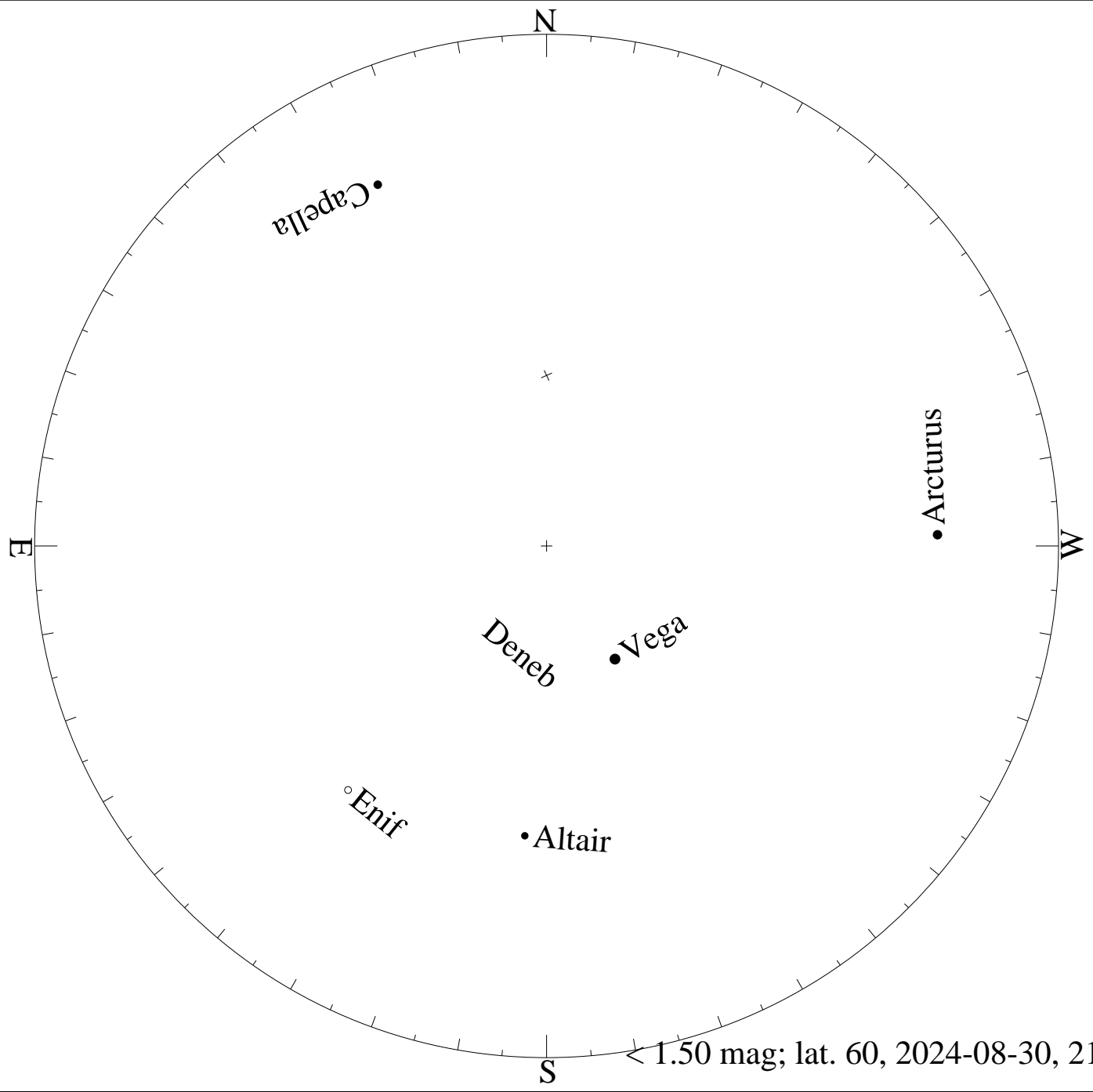


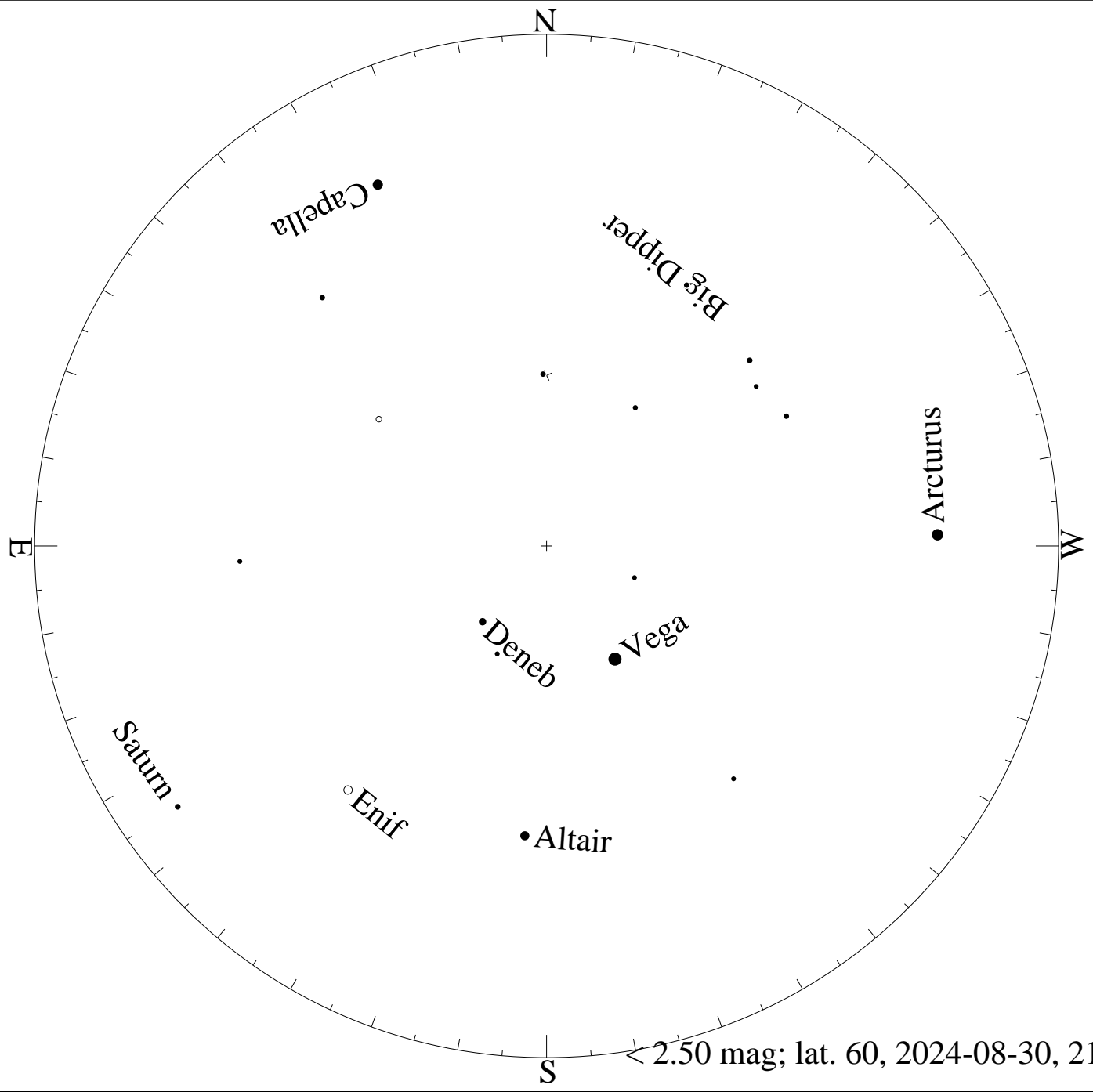
< 5.50 mag; lat. 60, 2024-07-30, 21 h local time

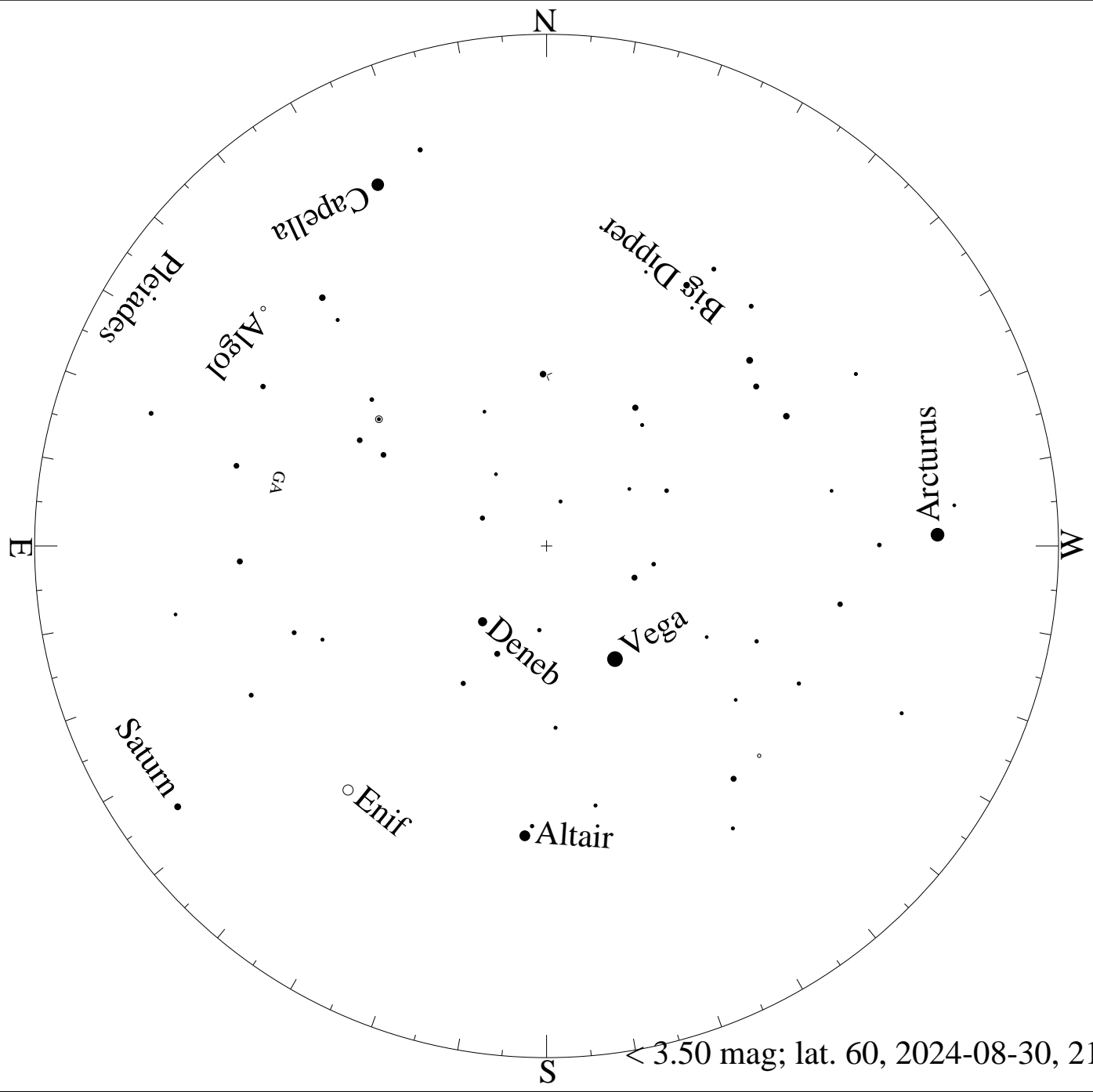


• Vega

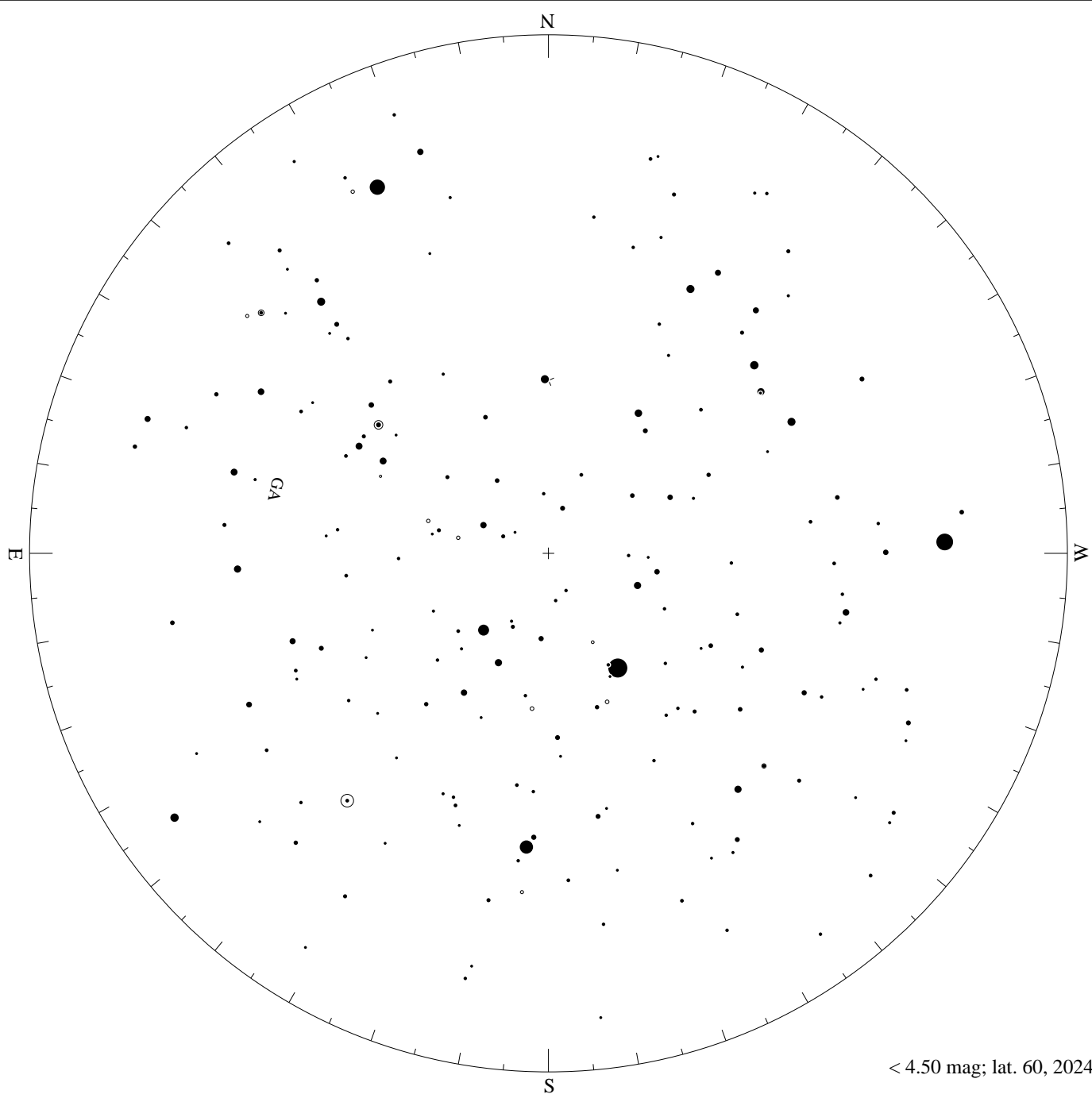
< 0.50 mag; lat. 60, 2024-08-30, 21 h local time



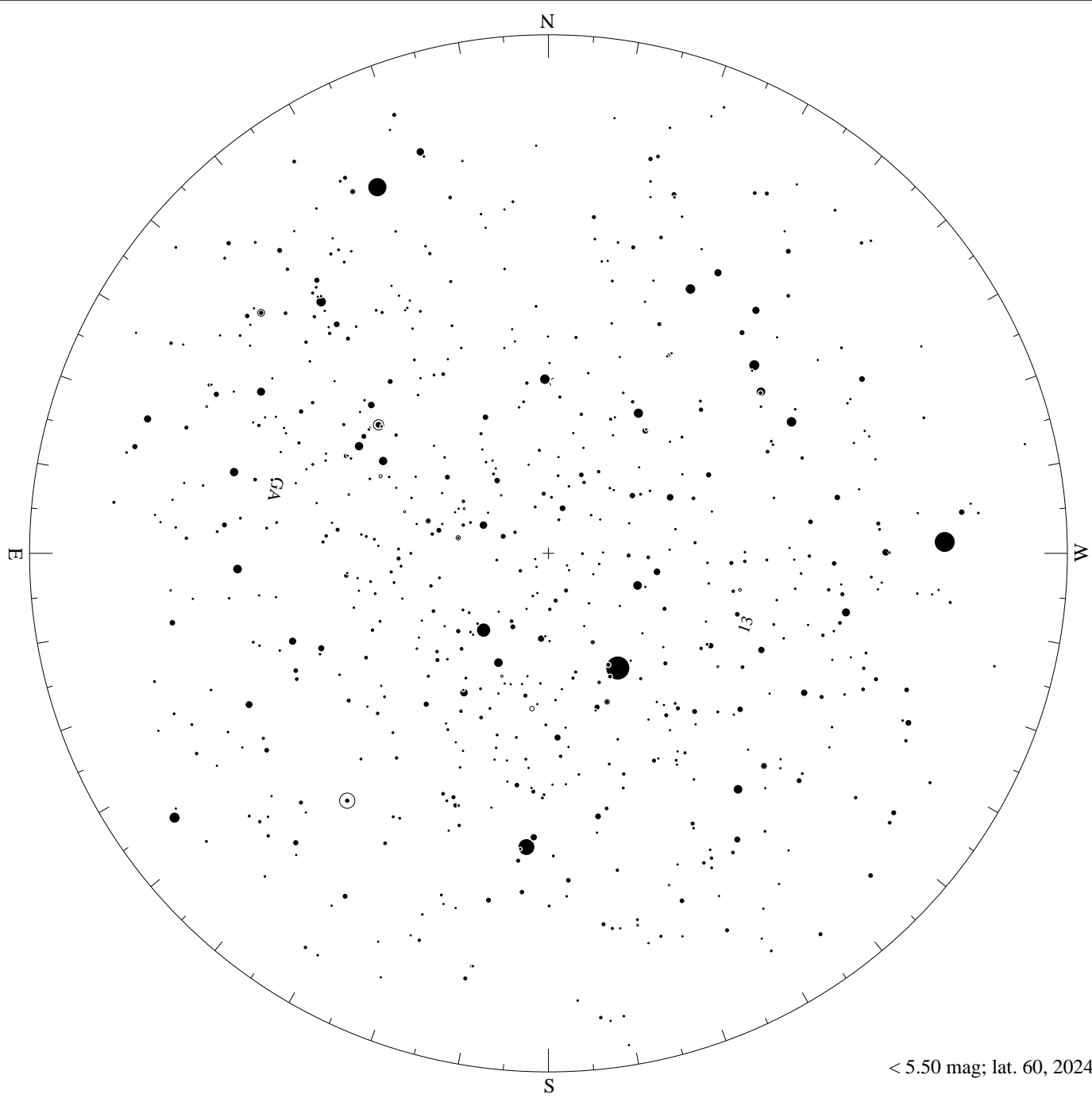




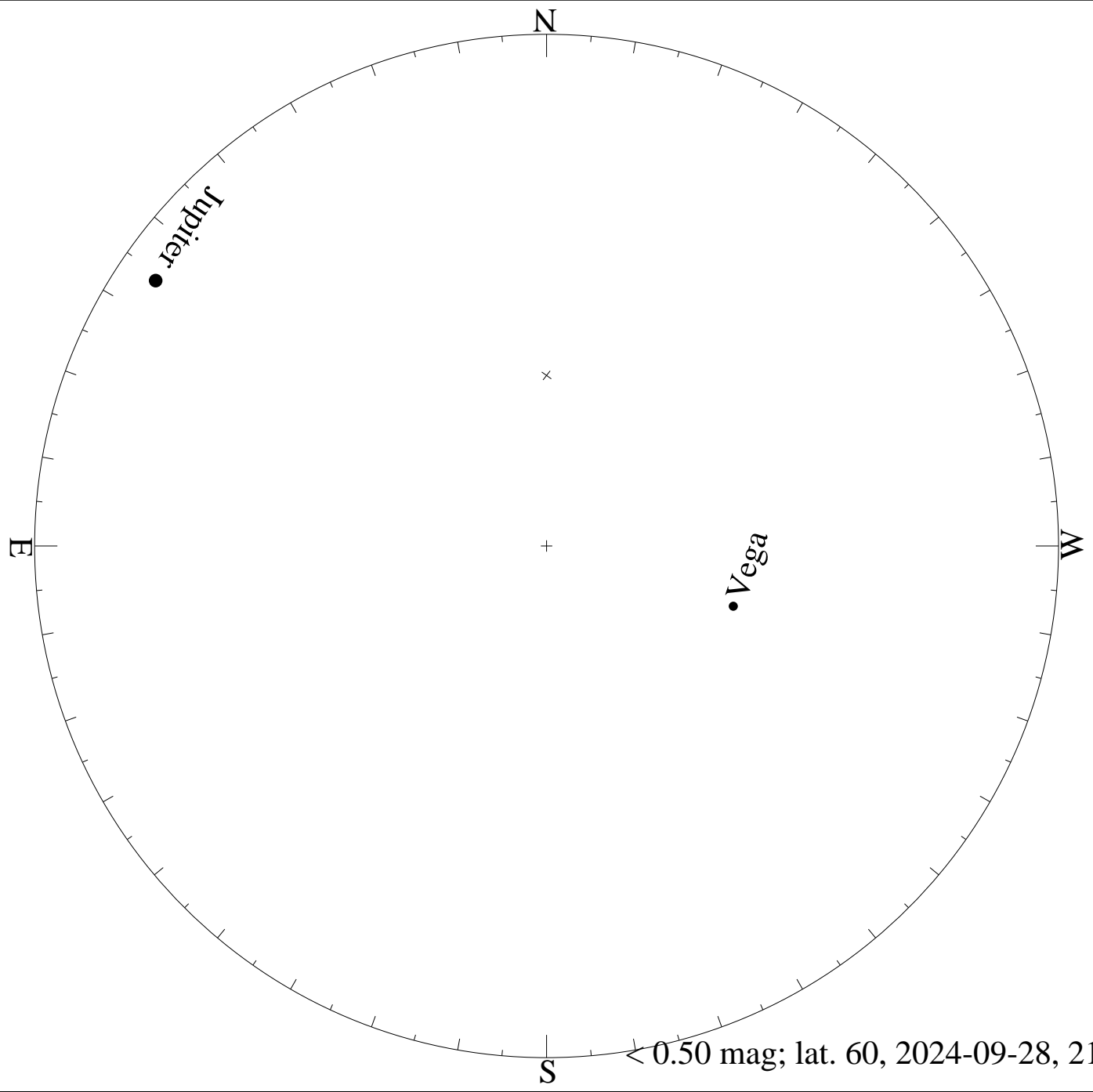
< 3.50 mag; lat. 60, 2024-08-30, 21 h local time

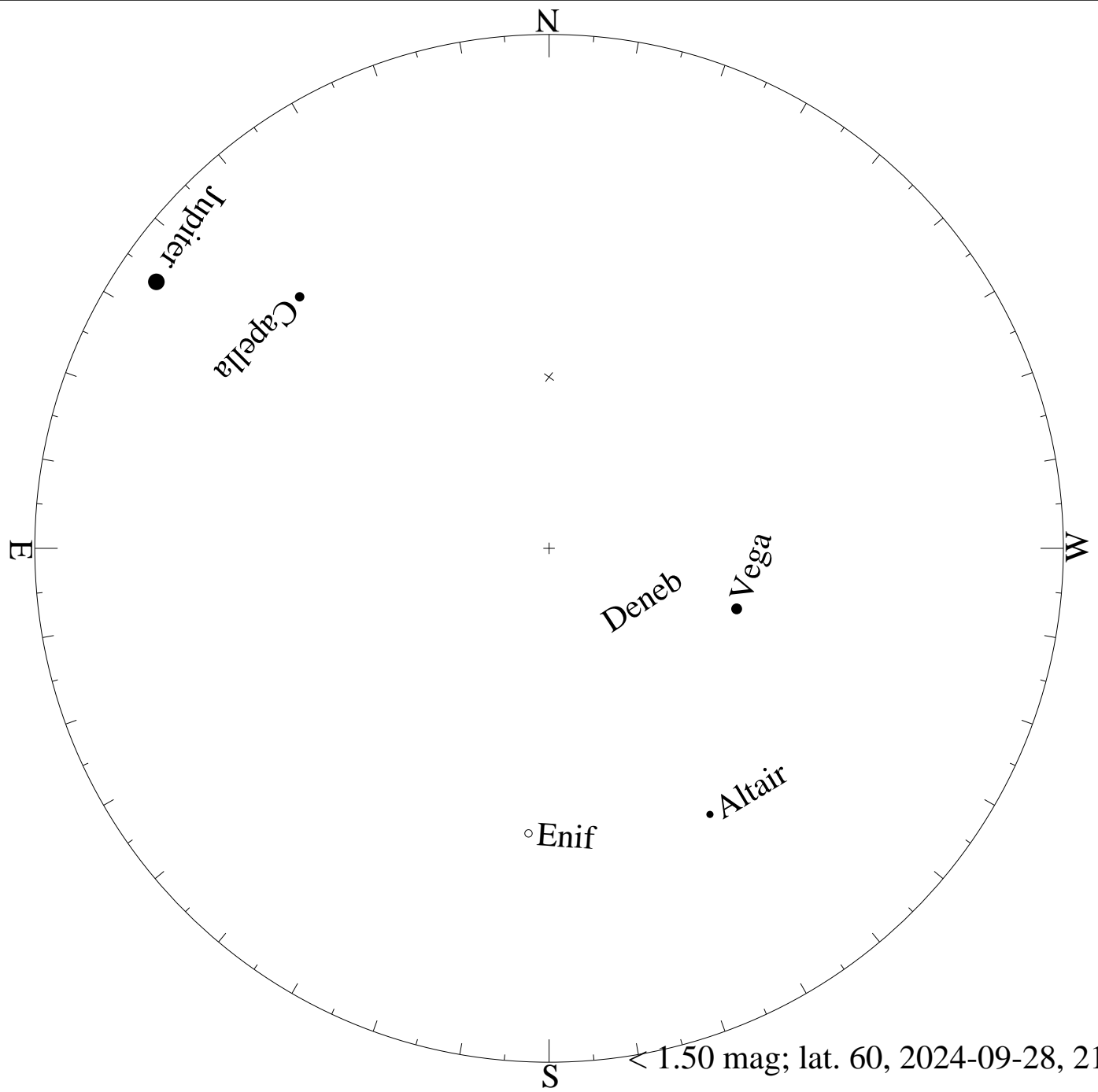


< 4.50 mag; lat. 60, 2024-08-30, 21 h local time

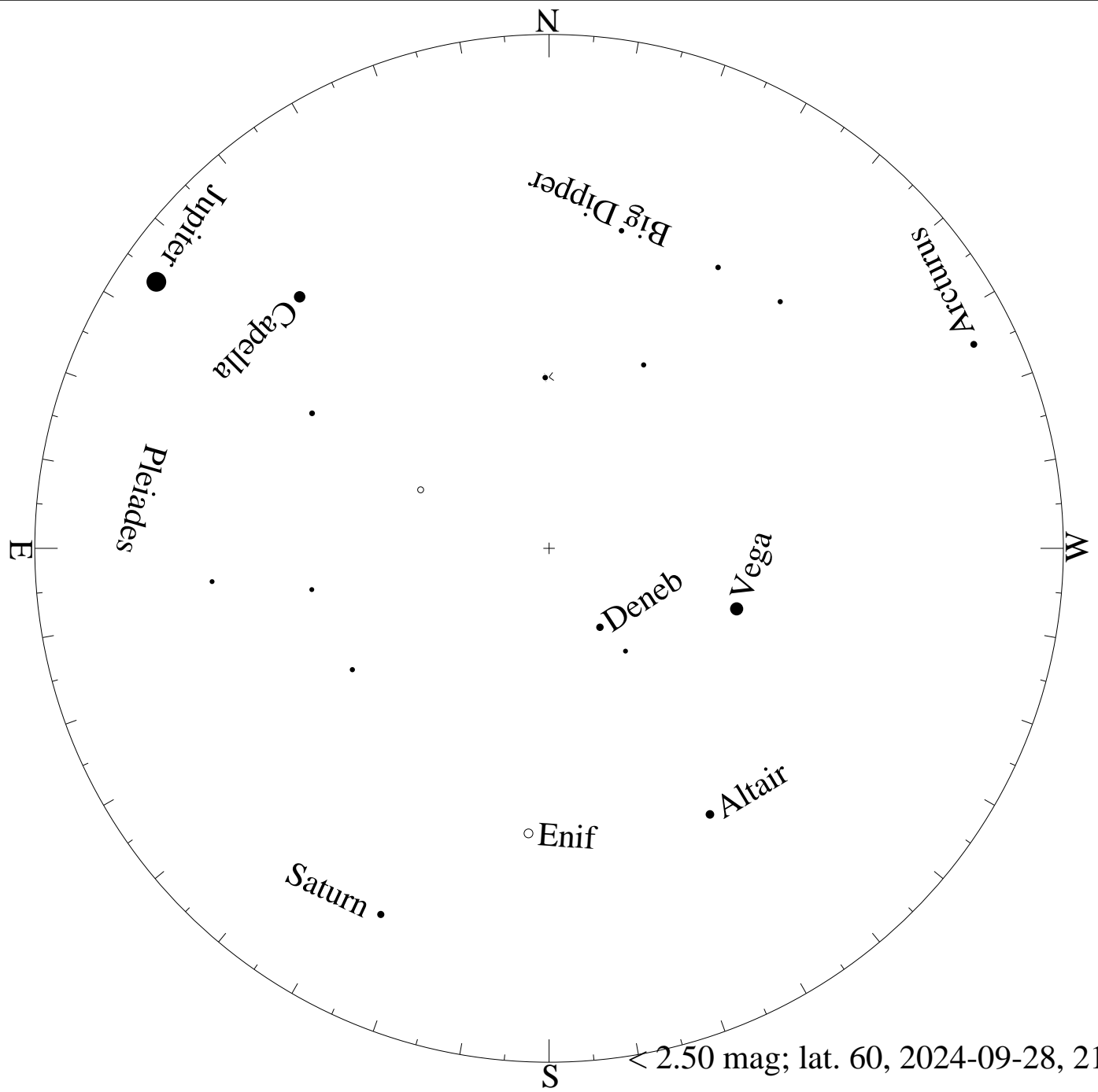


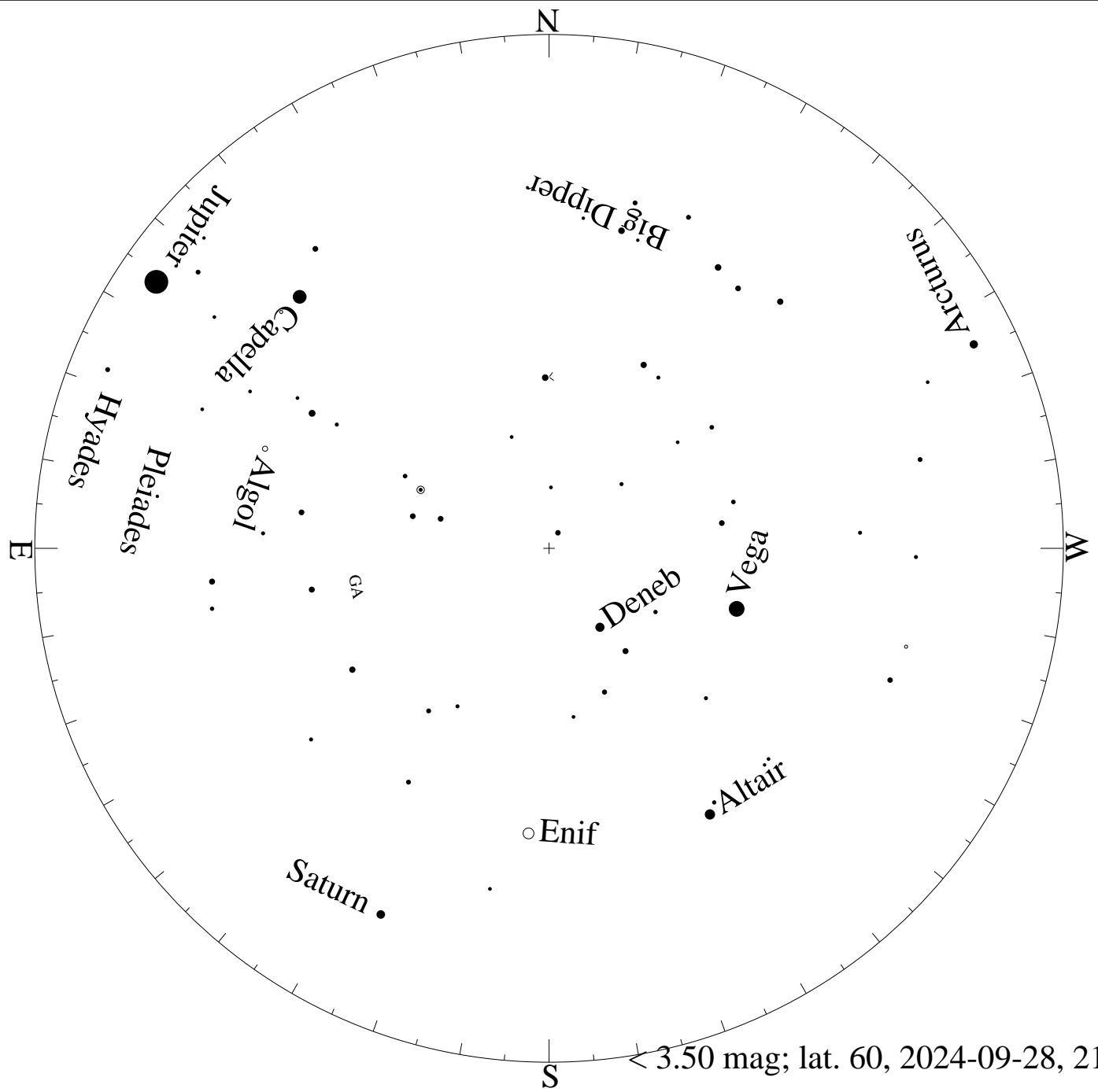
< 5.50 mag; lat. 60, 2024-08-30, 21 h local time






< 1.50 mag; lat. 60, 2024-09-28, 21 h local time






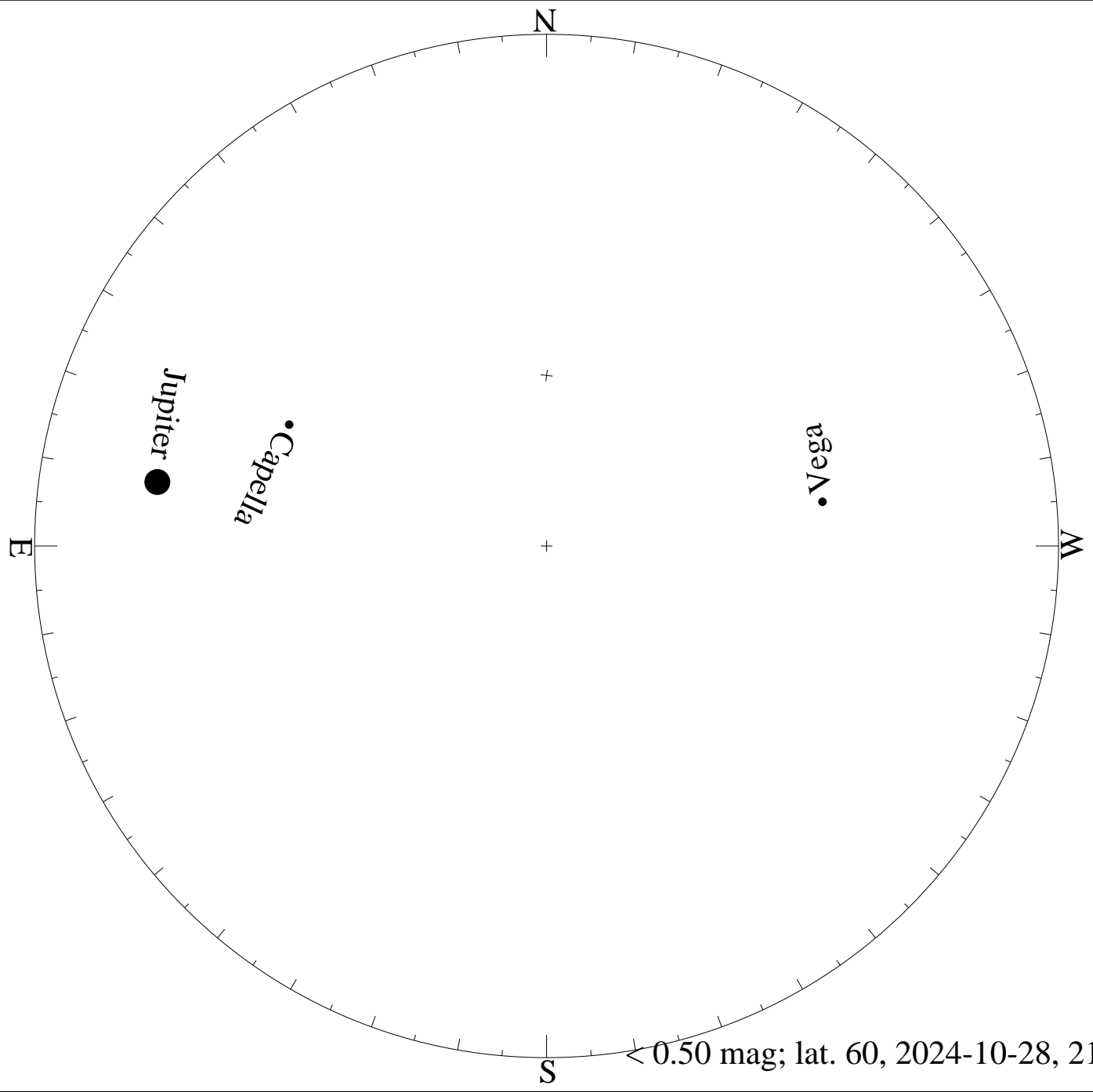
< 3.50 mag; lat. 60, 2024-09-28, 21 h local time



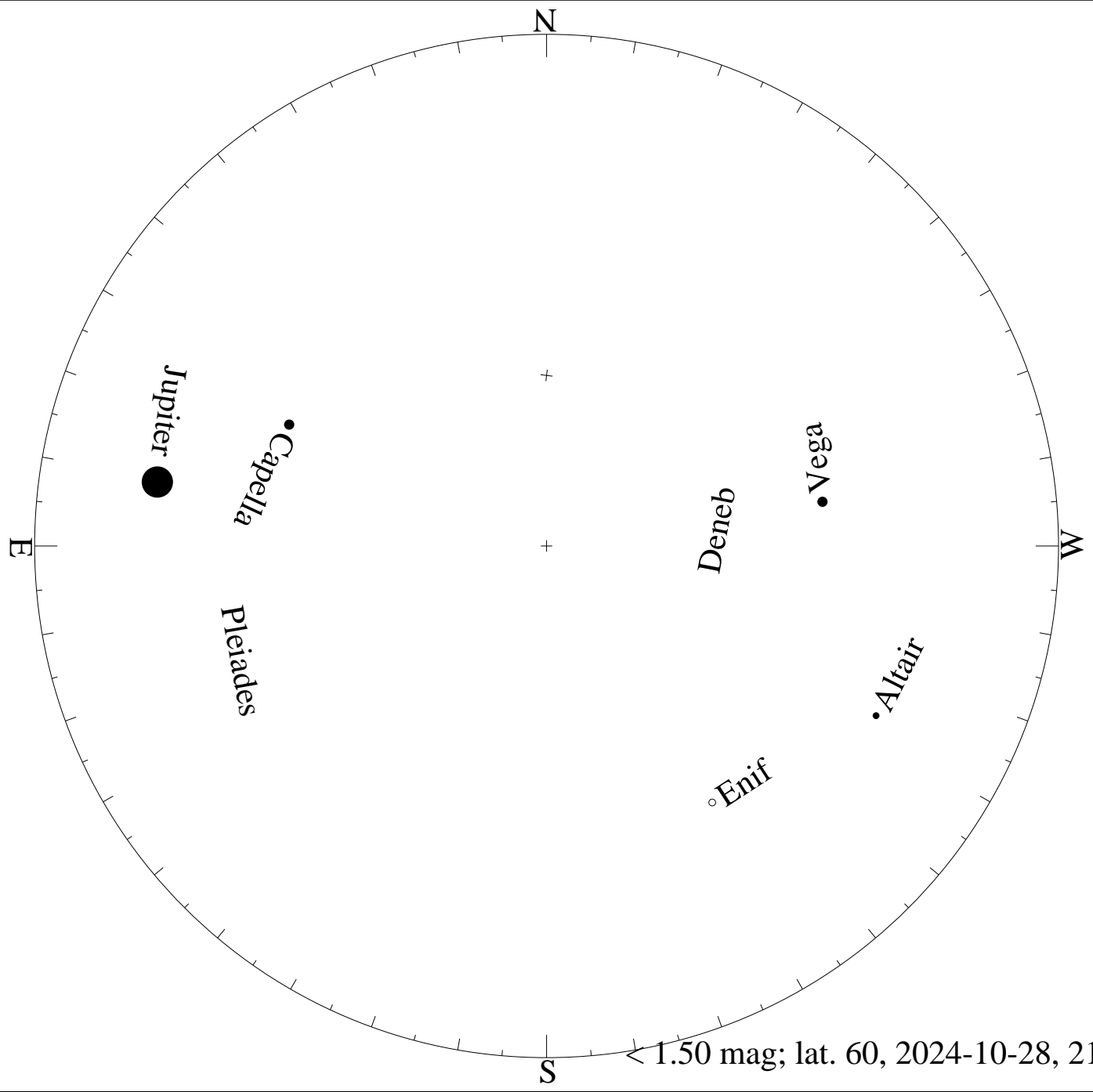
< 4.50 mag; lat. 60, 2024-09-28, 21 h local time

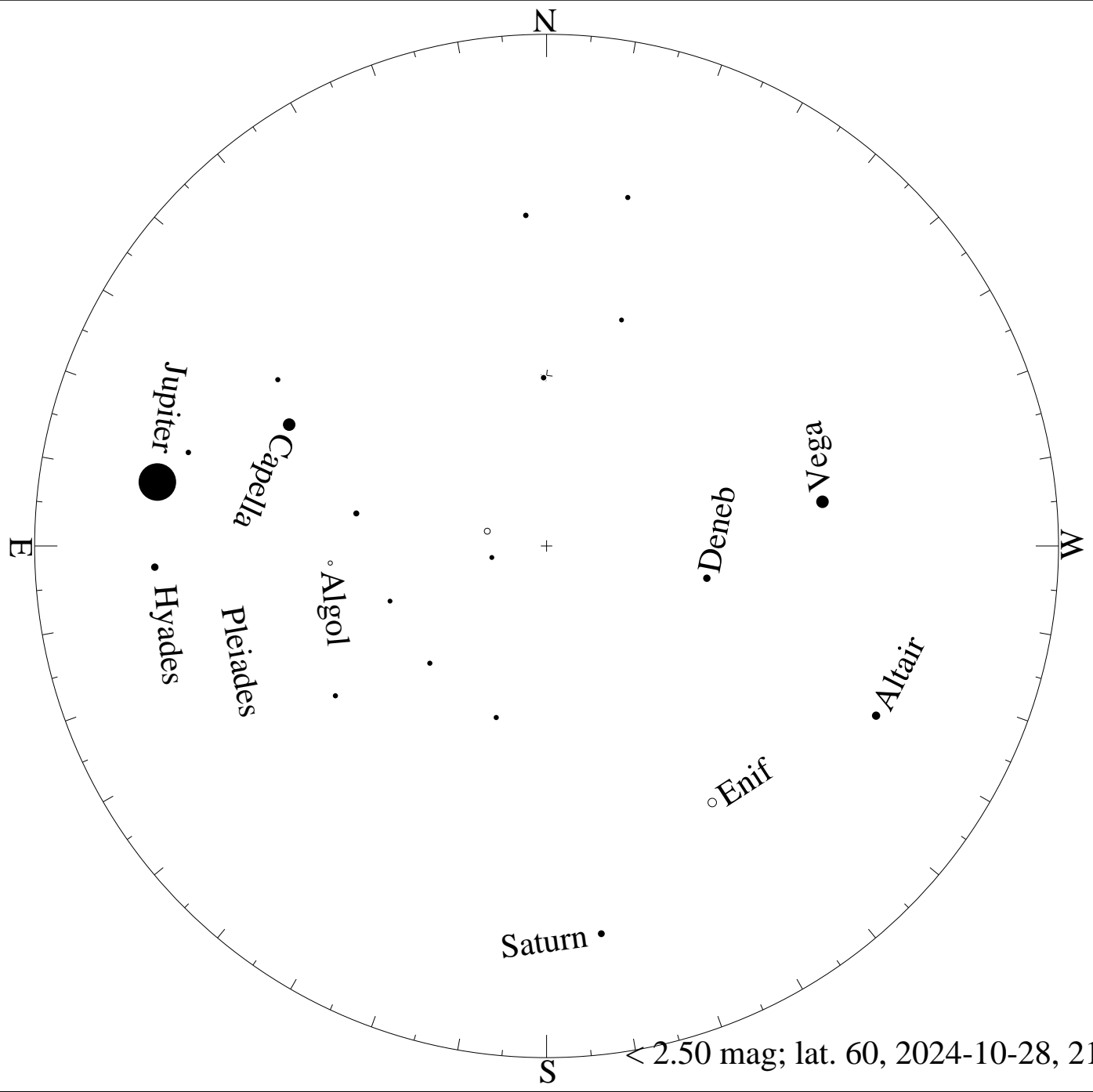


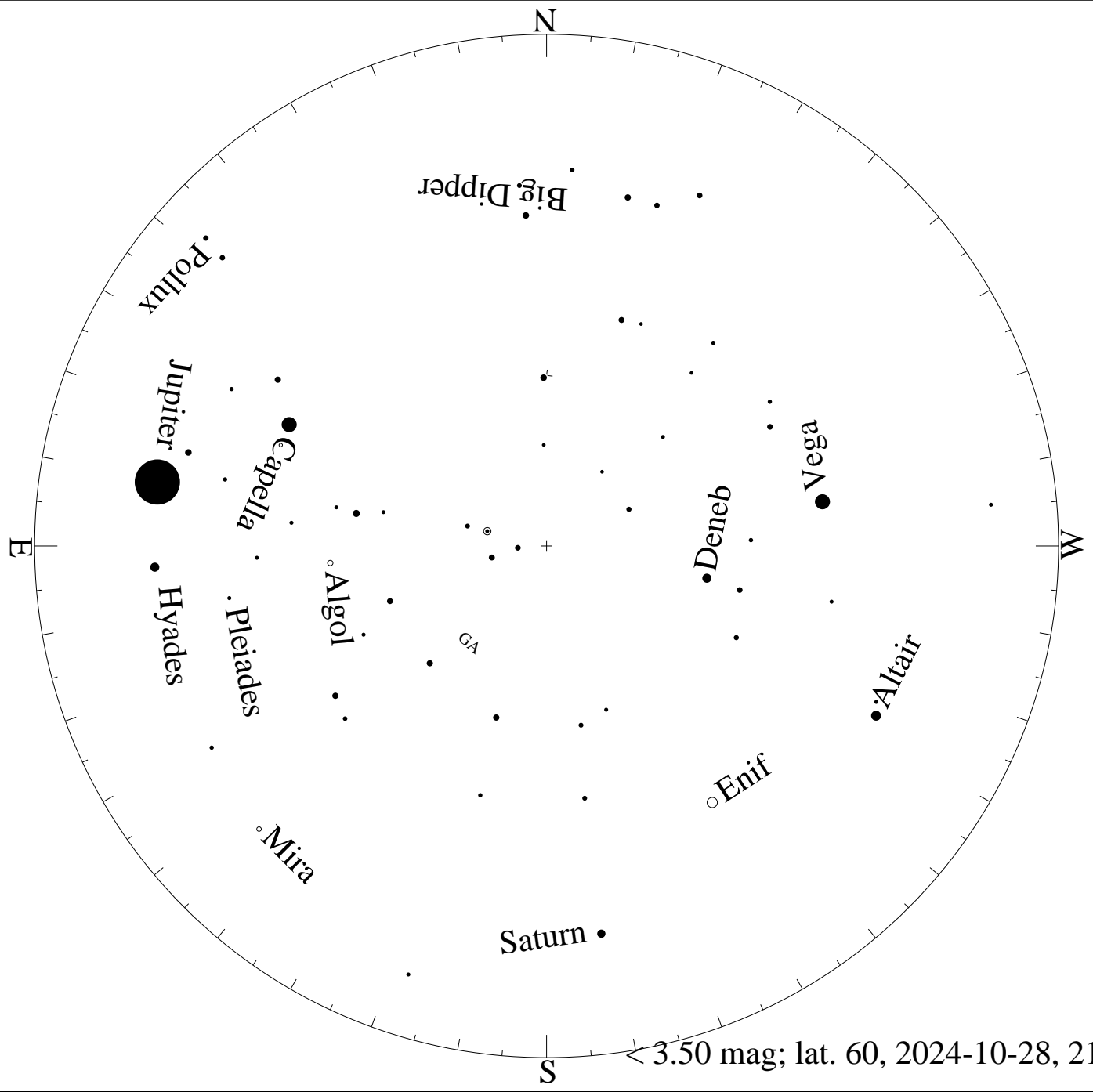
< 5.50 mag; lat. 60, 2024-09-28, 21 h local time




< 0.50 mag; lat. 60, 2024-10-28, 21 h local time

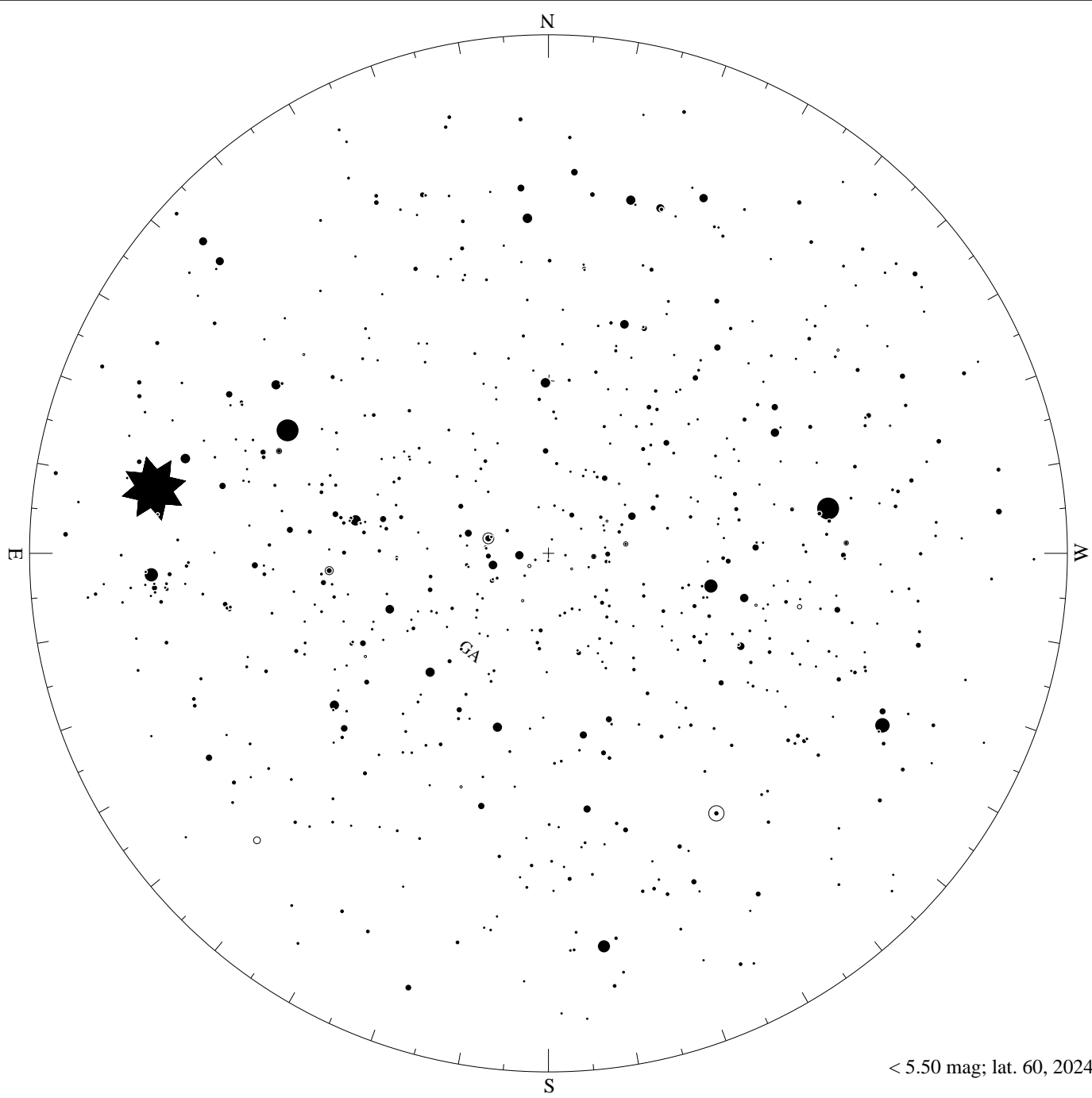




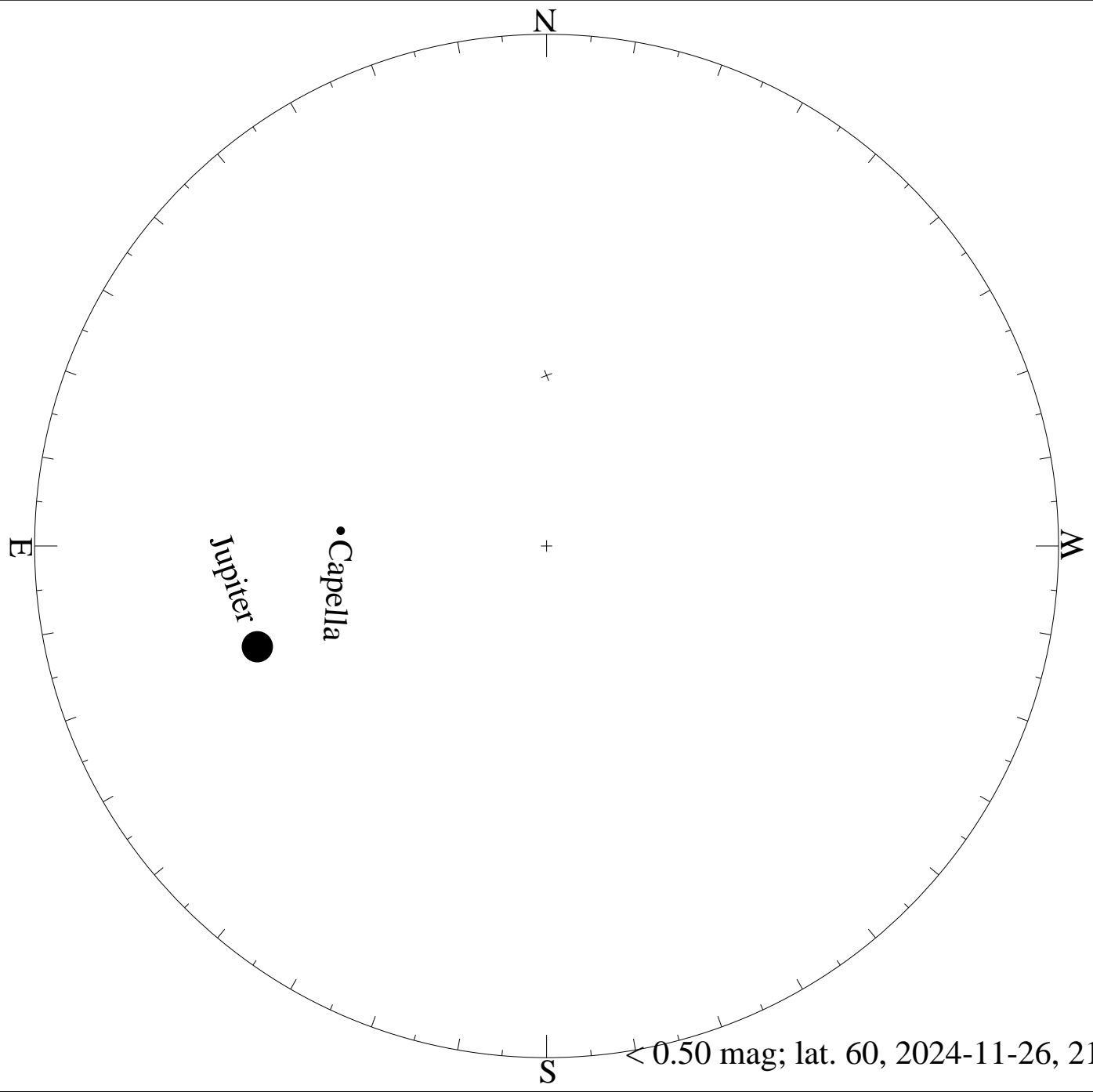




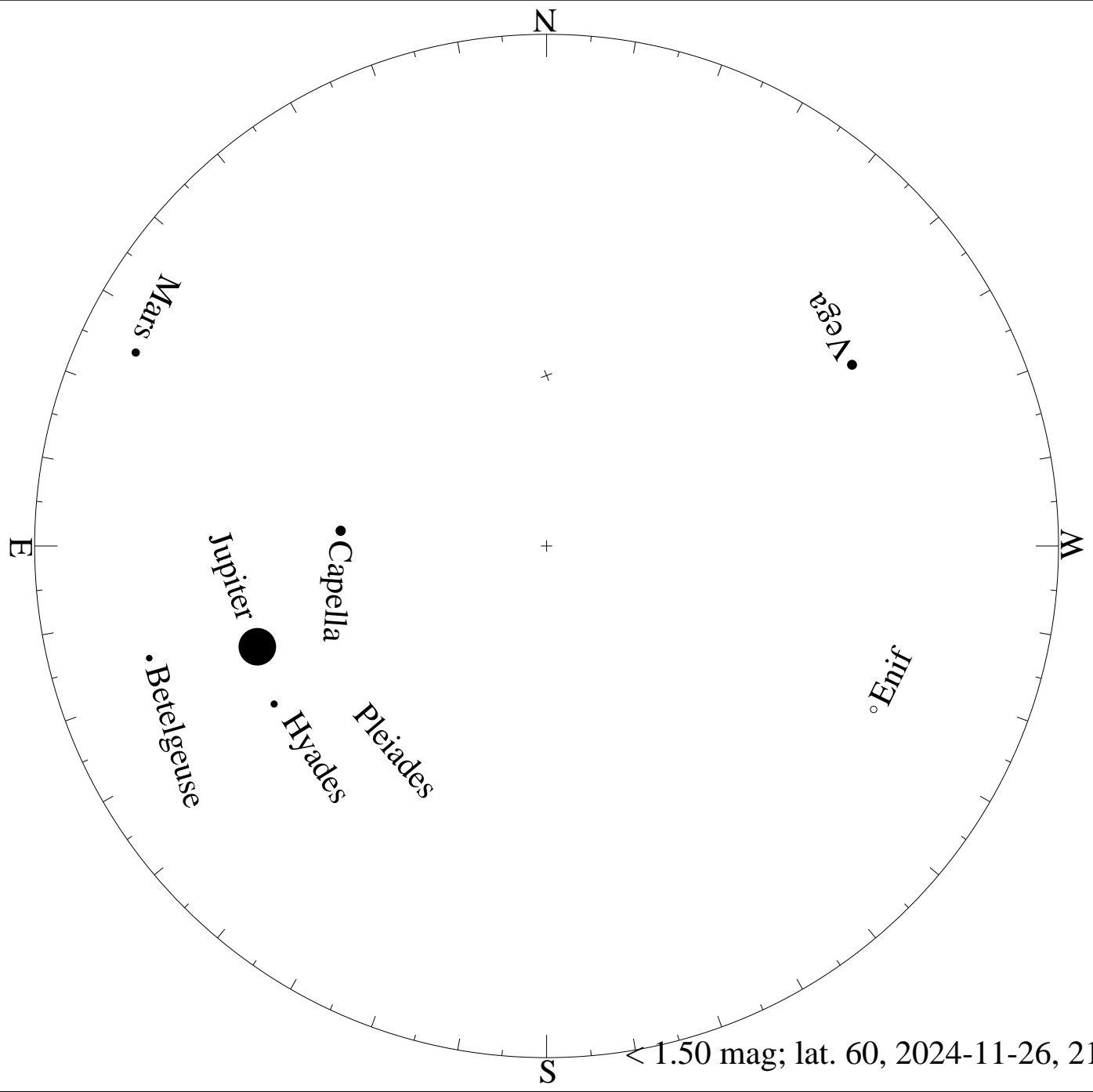
< 4.50 mag; lat. 60, 2024-10-28, 21 h local time



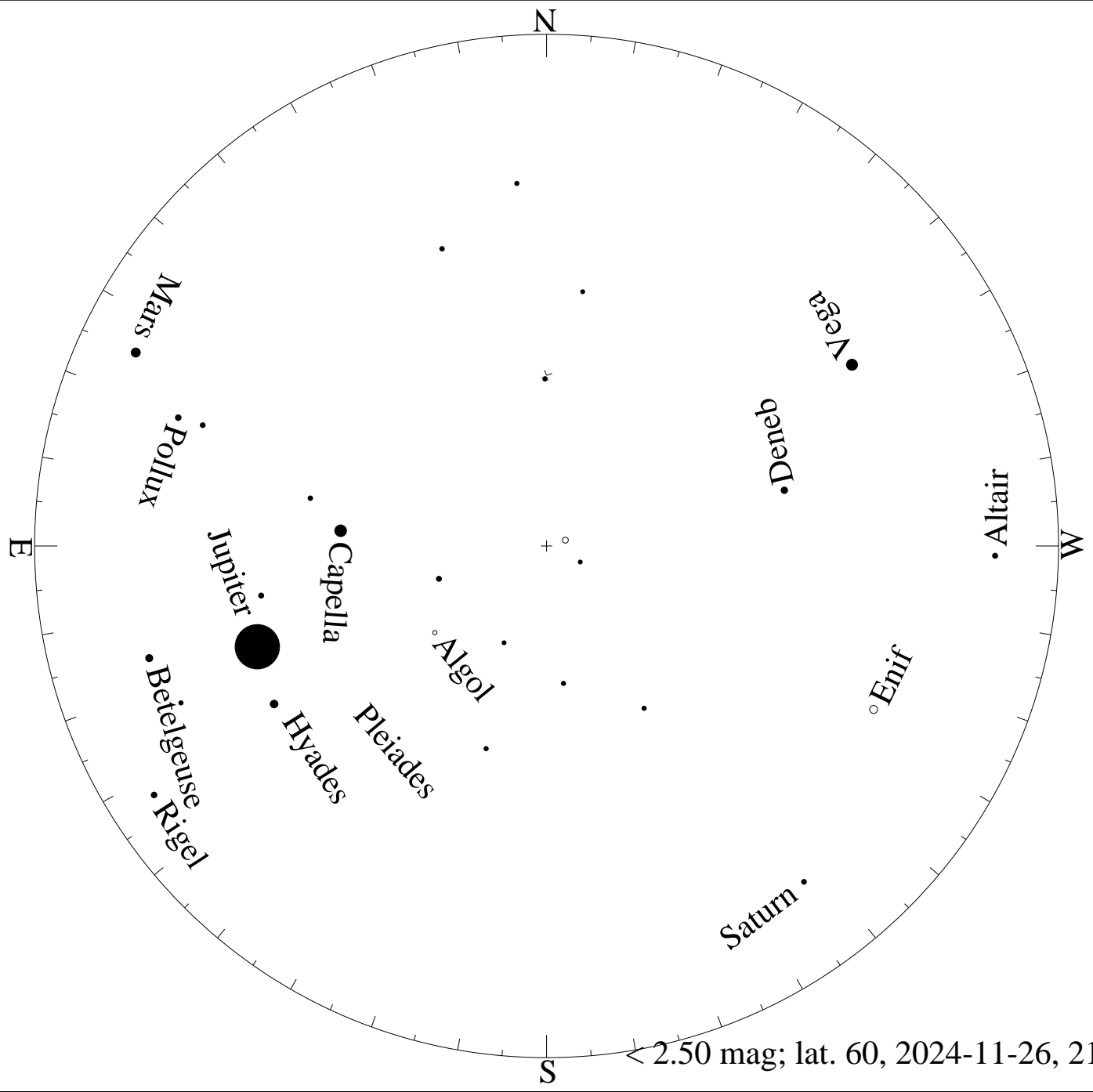
< 5.50 mag; lat. 60, 2024-10-28, 21 h local time



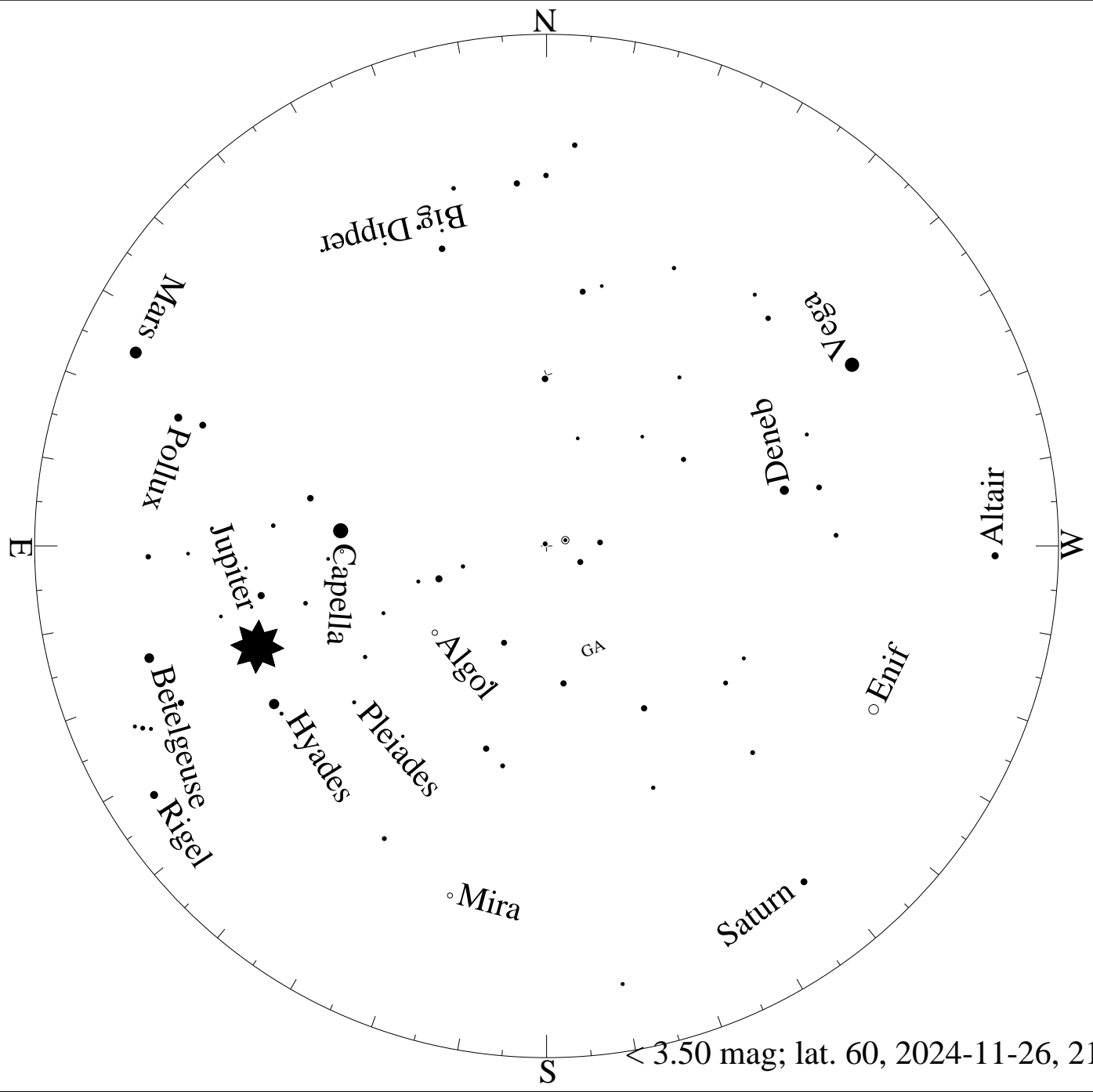
< 0.50 mag; lat. 60, 2024-11-26, 21 h local time

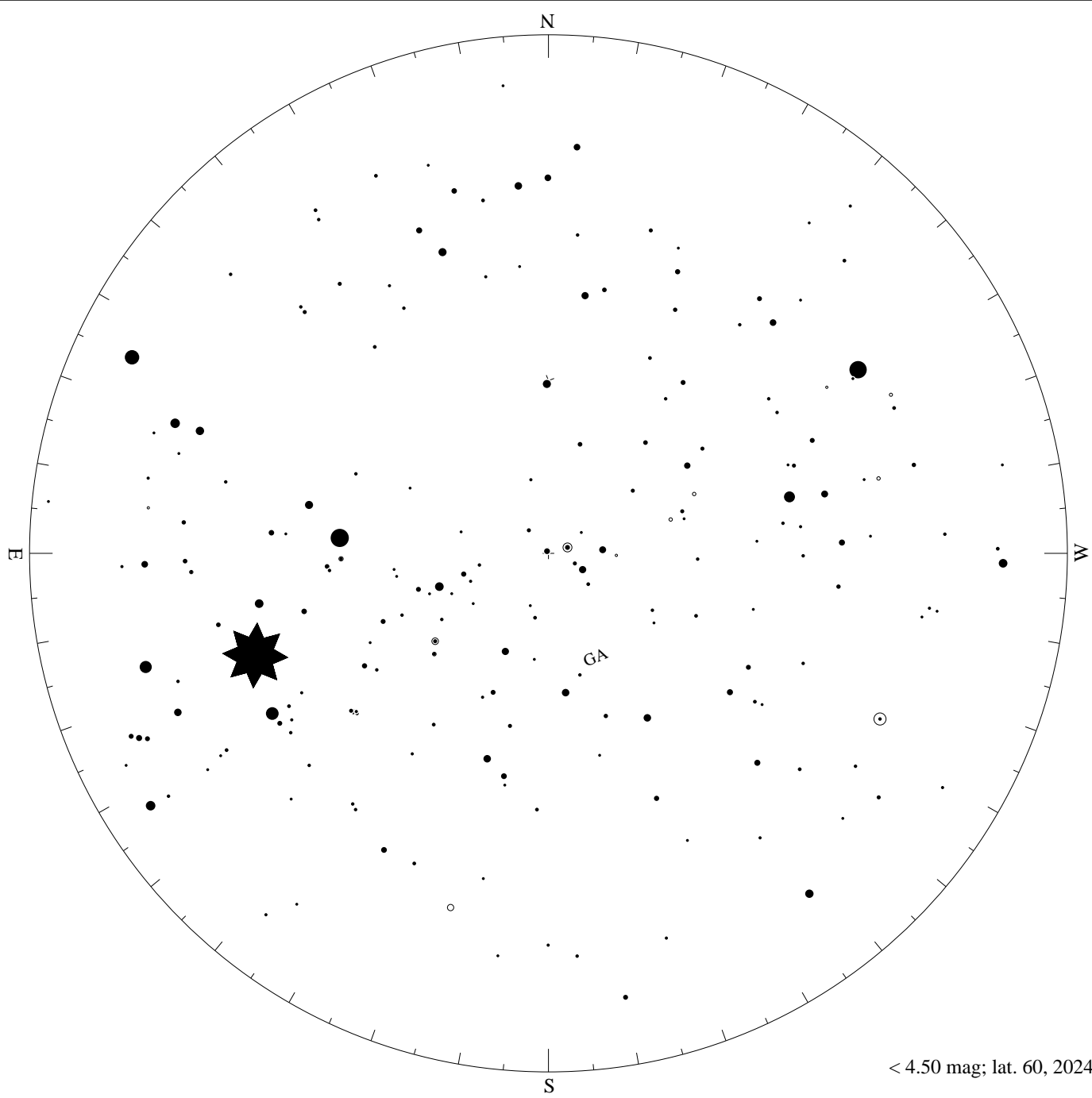


< 1.50 mag; lat. 60, 2024-11-26, 21 h local time

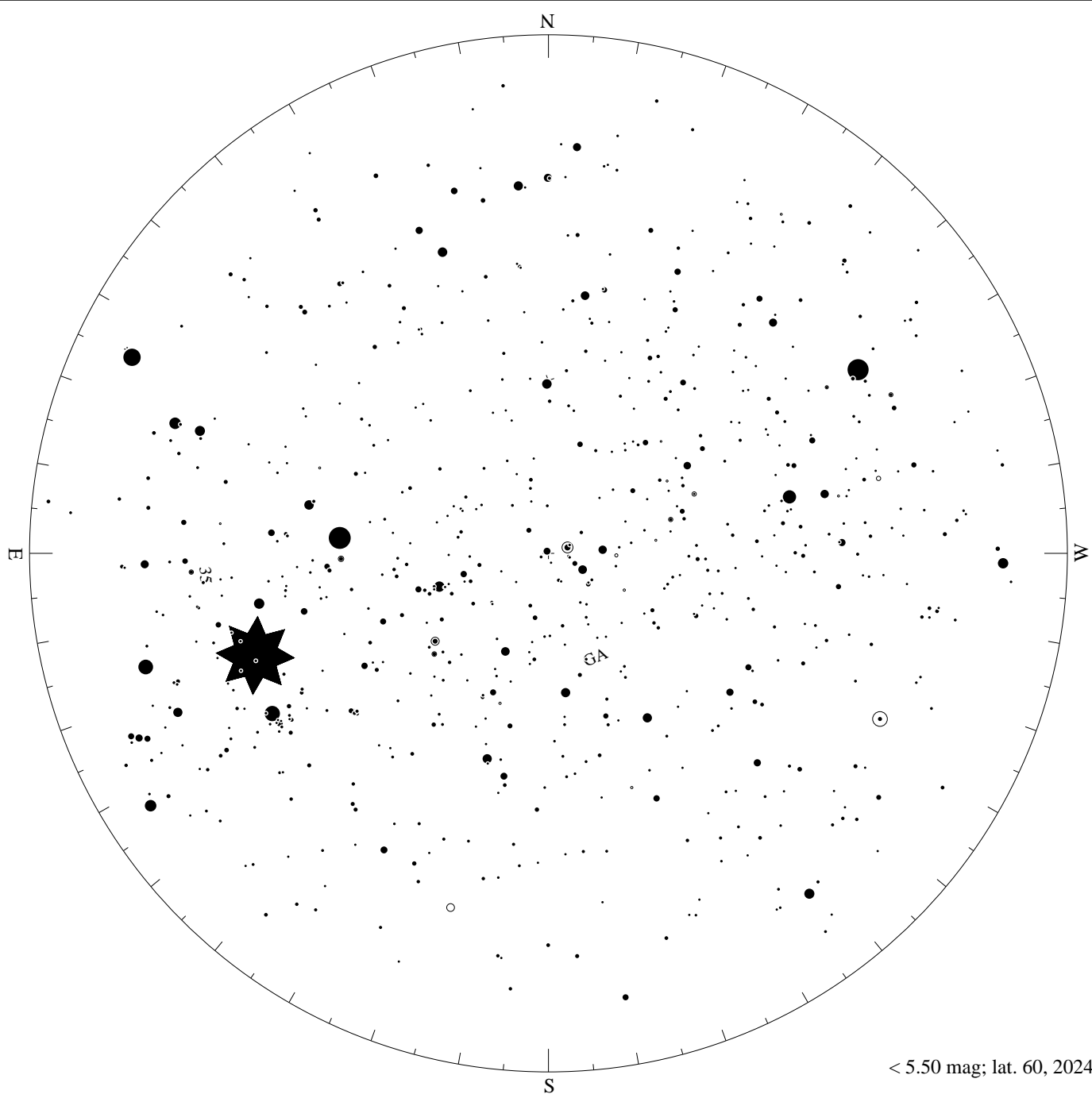


> 2.50 mag; lat. 60, 2024-11-26, 21 h local time

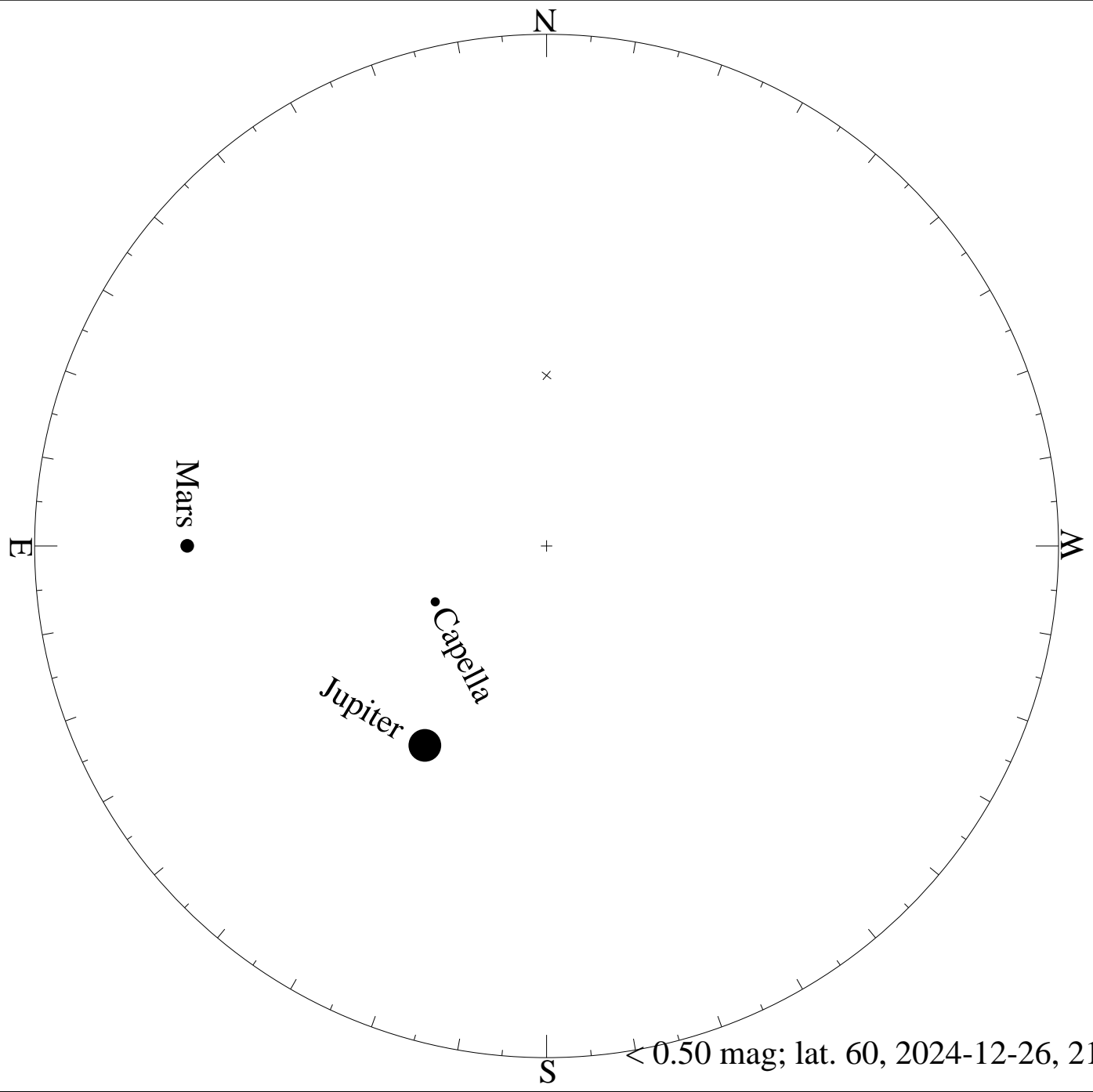




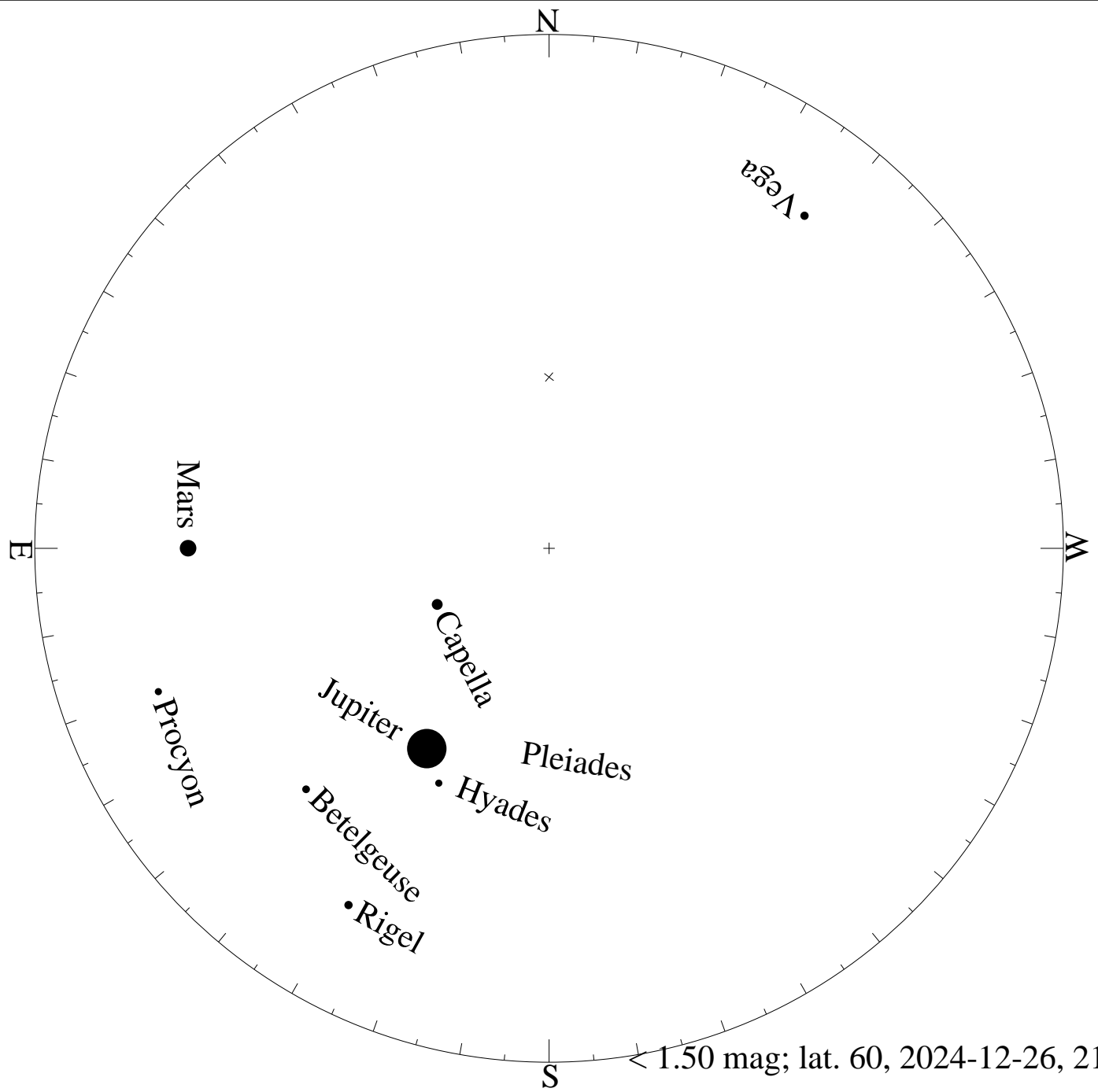
< 4.50 mag; lat. 60, 2024-11-26, 21 h local time



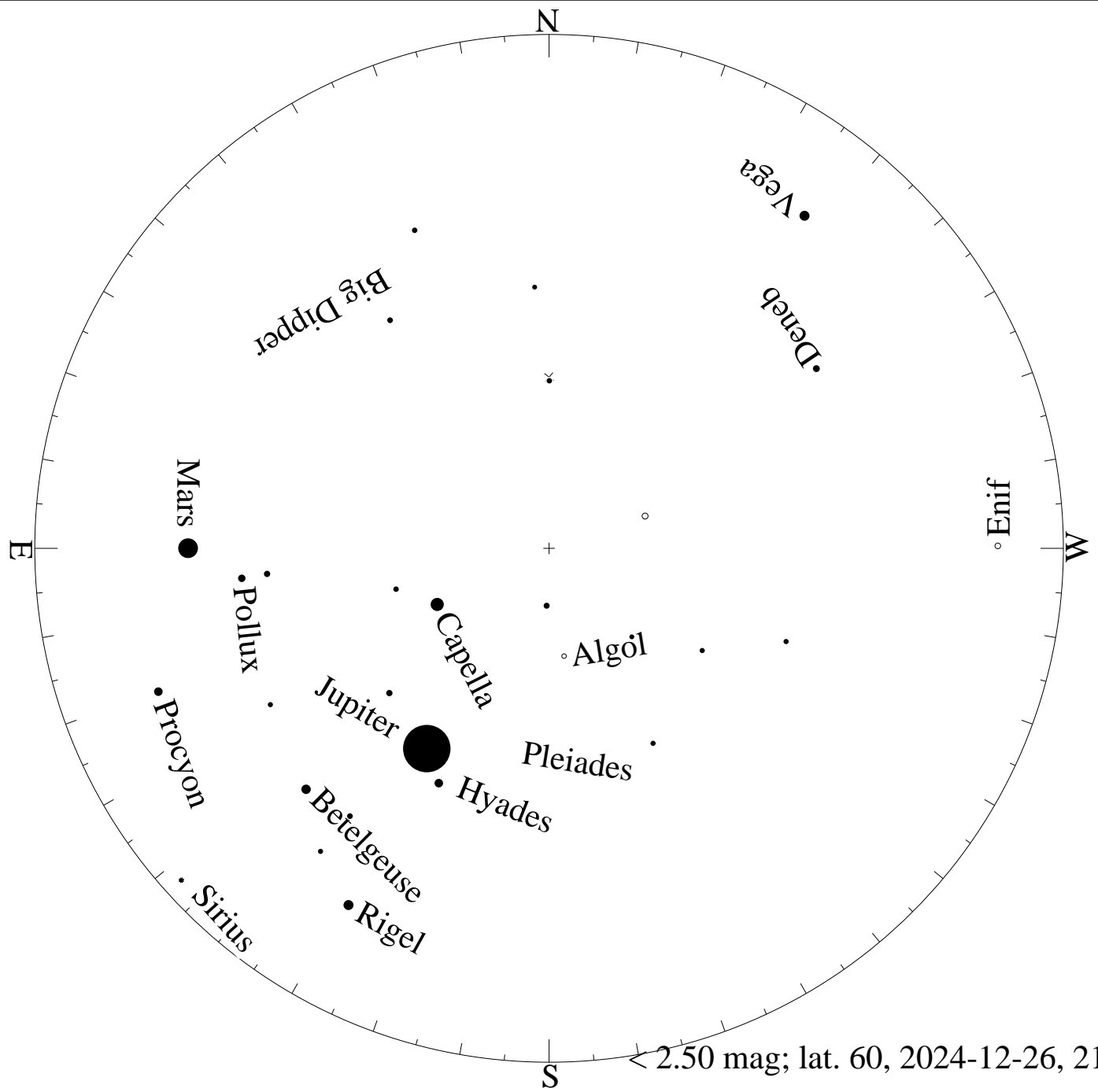
< 5.50 mag; lat. 60, 2024-11-26, 21 h local time

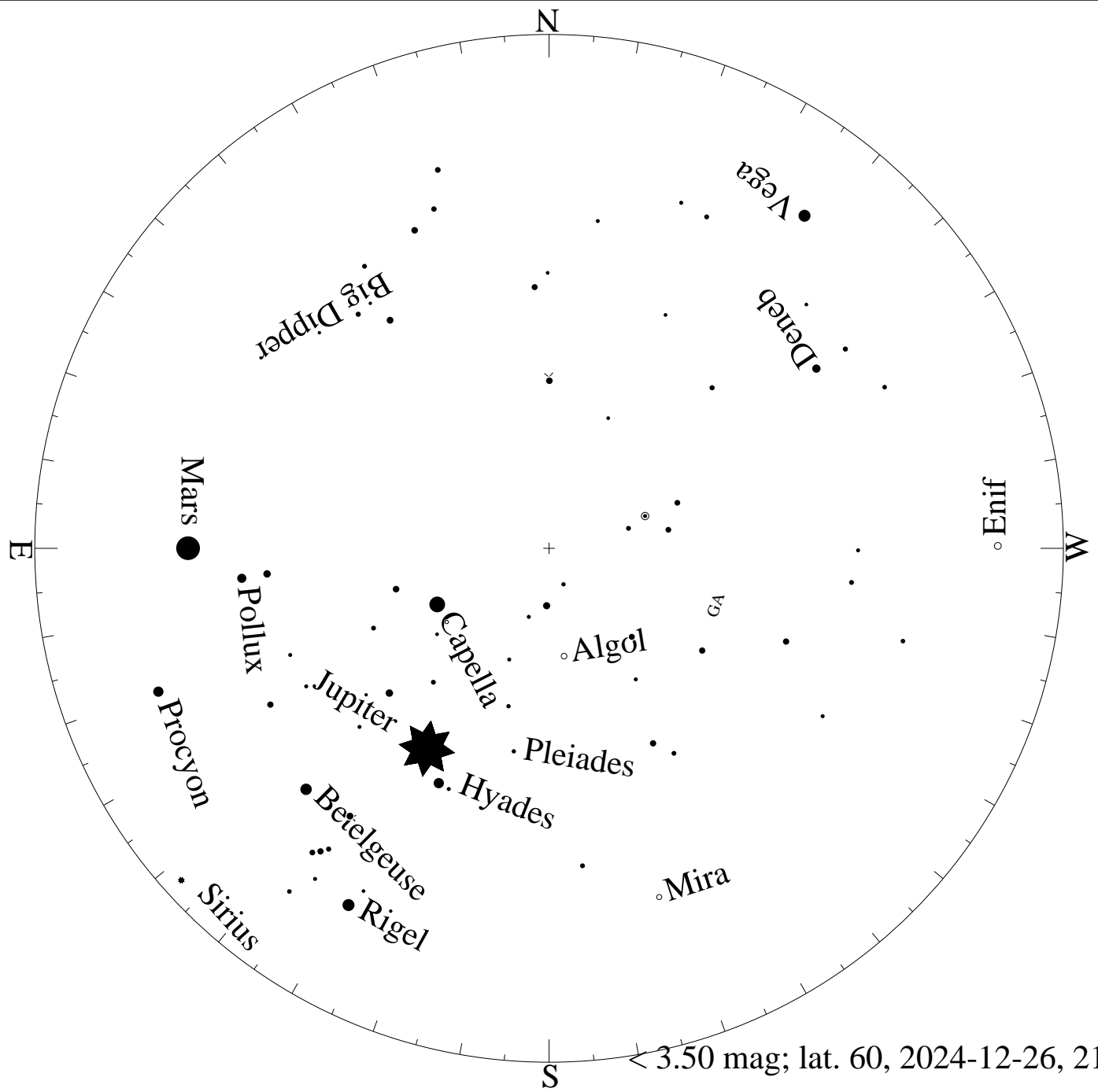



< 0.50 mag; lat. 60, 2024-12-26, 21 h local time




< 1.50 mag; lat. 60, 2024-12-26, 21 h local time







< 4.50 mag; lat. 60, 2024-12-26, 21 h local time



< 5.50 mag; lat. 60, 2024-12-26, 21 h local time