
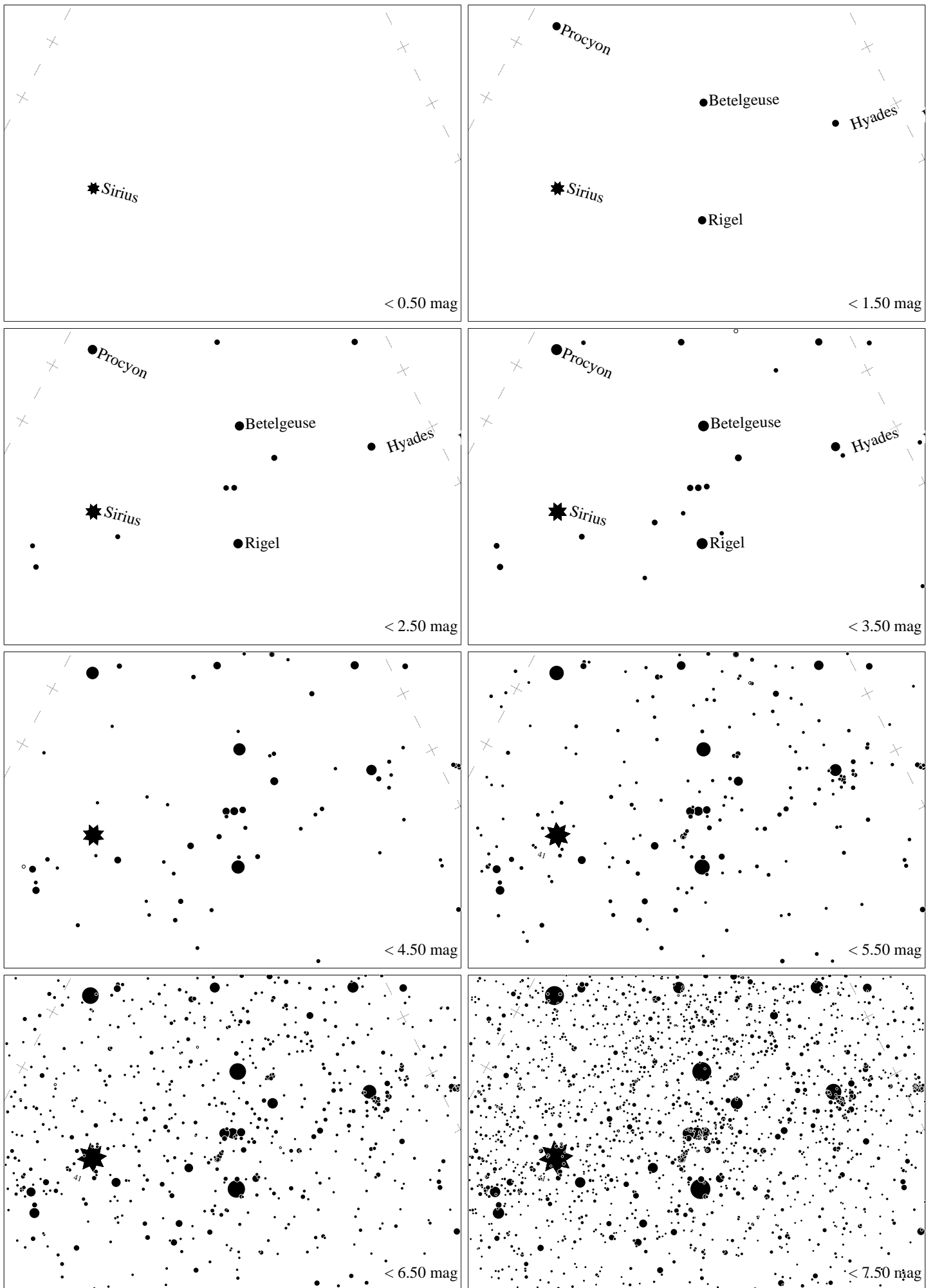



Maps for Globe at Night at latitude  $40^\circ$ , 2024-01-06, 21 h local time (Sun at  $-47^\circ$ ), transparent air. Lines from N(E,S,W) to zenith shown (crosses each  $10^\circ$ ). Orion's belt is  $33^\circ$  to the left from S, at  $44^\circ$  height. Star clusters M 41 and M35 marked when appropriate. Map vertical size is  $50^\circ$ . *Jan Hollan maps, CzechGlobe*



Maps for Globe at Night at latitude  $40^\circ$ , 2024-02-04, 21:00 local time (Sun at  $-42^\circ$ ), transparent air. Lines from N(E,S,W) to zenith shown (crosses each  $10^\circ$ ). Orion's belt is  $8^\circ$  to the right from S, at  $49^\circ$  height. Star clusters M 41 and M 35 marked when appropriate. Map vertical size is  $50^\circ$ . *Jan Hollan maps, CzechGlobe*



Maps for Globe at Night at latitude  $40^\circ$ , 2024-03-05, 21:00 local time (Sun at  $-35^\circ$ ), transparent air. Lines from N(E,S,W) to zenith shown (crosses each  $10^\circ$ ). Orion's belt is  $46^\circ$  to the right from S, at  $38^\circ$  height. Star clusters M 41 and M35 marked when appropriate. Map vertical size is  $50^\circ$ . *Jan Hollan maps, CzechGlobe*



Maps for Globe at Night at latitude  $40^\circ$ , 2024-12-26, 21 h local time (Sun at  $-49^\circ$ ), transparent air. Lines from N(E,S,W) to zenith shown (crosses each  $10^\circ$ ). Orion's belt is  $45^\circ$  to the left from S, at  $39^\circ$  height. Star clusters M 41 and M35 marked when appropriate. Map vertical size is  $50^\circ$ . *Jan Hollan maps, CzechGlobe*