
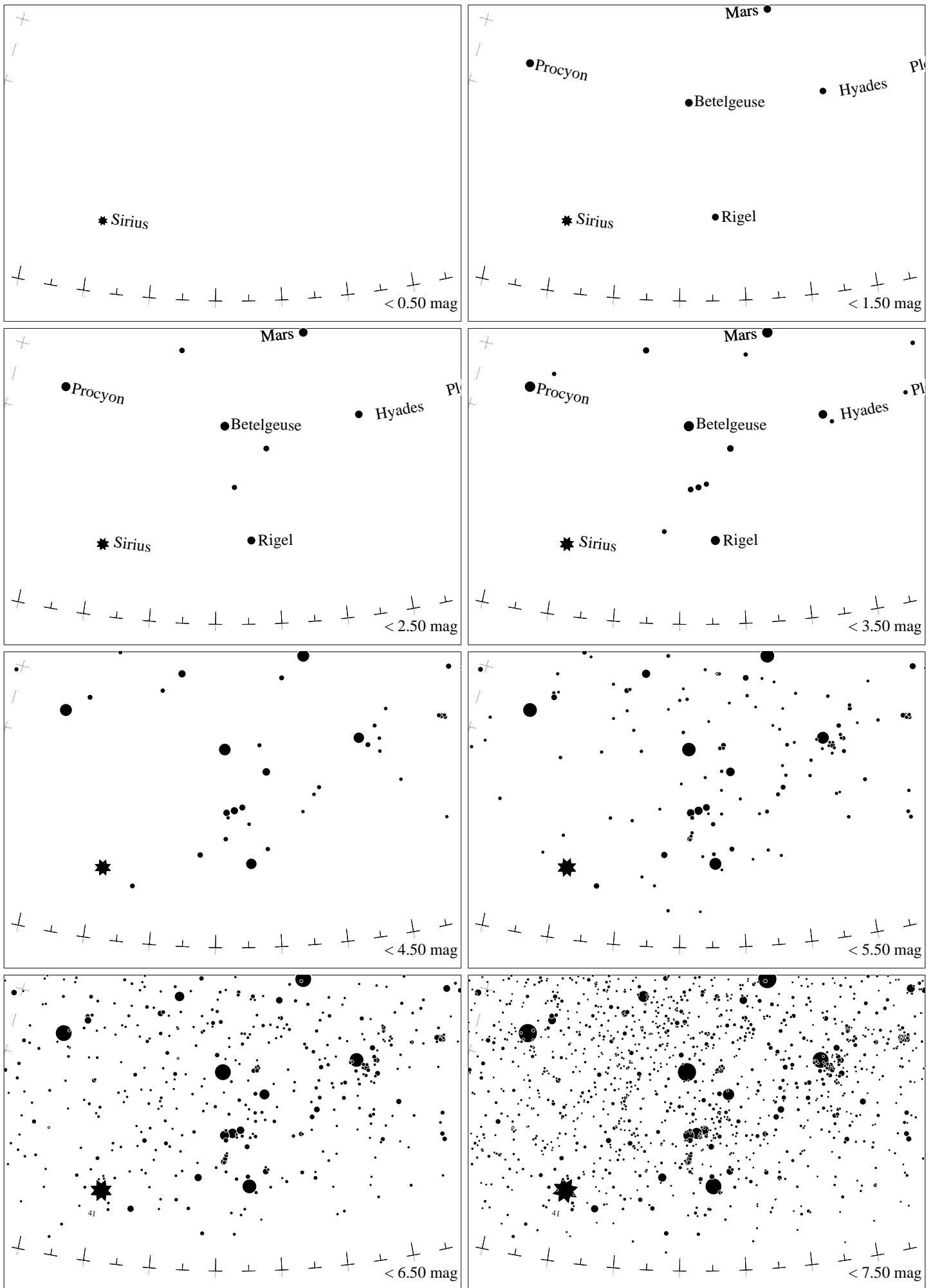


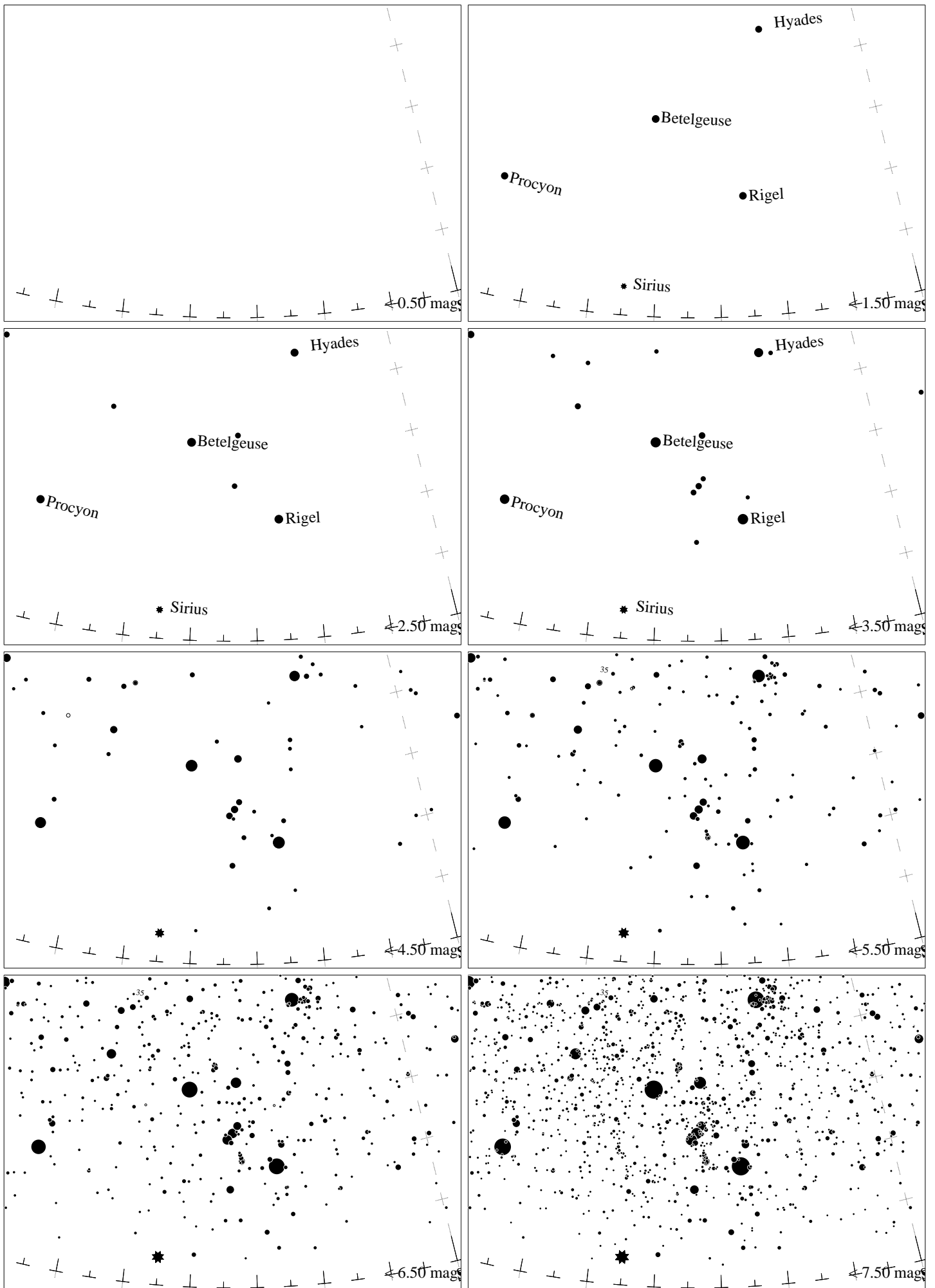
Maps for Globe at Night at latitude 60° , 2023-01-09, 21 h local time (Sun at -40°), transparent air. Lines from N(E,S,W) to zenith shown (crosses each 10°). Orion's belt is 23° to the left from S, at 27° height. Star clusters M 41 and M35 marked when appropriate. Map vertical size is 50° . *Jan Hollan maps, CzechGlobe*



Maps for Globe at Night at latitude 60° , 2023-02-08, 21:00 local time (Sun at -33°), transparent air. Lines from N(E,S,W) to zenith shown (crosses each 10°). Orion's belt is 11° to the right from S, at 28° height. Star clusters M 41 and M35 marked when appropriate. Map vertical size is 50° . *Jan Hollan maps, CzechGlobe*



Maps for Globe at Night at latitude 60° , 2023-03-10, 21 h local time (Sun at -23°), transparent air. Lines from N(E,S,W) to zenith shown (crosses each 10°). Orion's belt is 43° to the right from S, at 22° height. Star clusters M 41 and M35 marked when appropriate. Map vertical size is 50° . *Jan Hollan maps, CzechGlobe*



Maps for Globe at Night at latitude 60° , 2023-12-30, 21 h local time (Sun at -41°), transparent air. Lines from N(E,S,W) to zenith shown (crosses each 10°). Orion's belt is 34° to the left from S, at 24° height. Star clusters M 41 and M35 marked when appropriate. Map vertical size is 50° . *Jan Hollan maps, CzechGlobe*