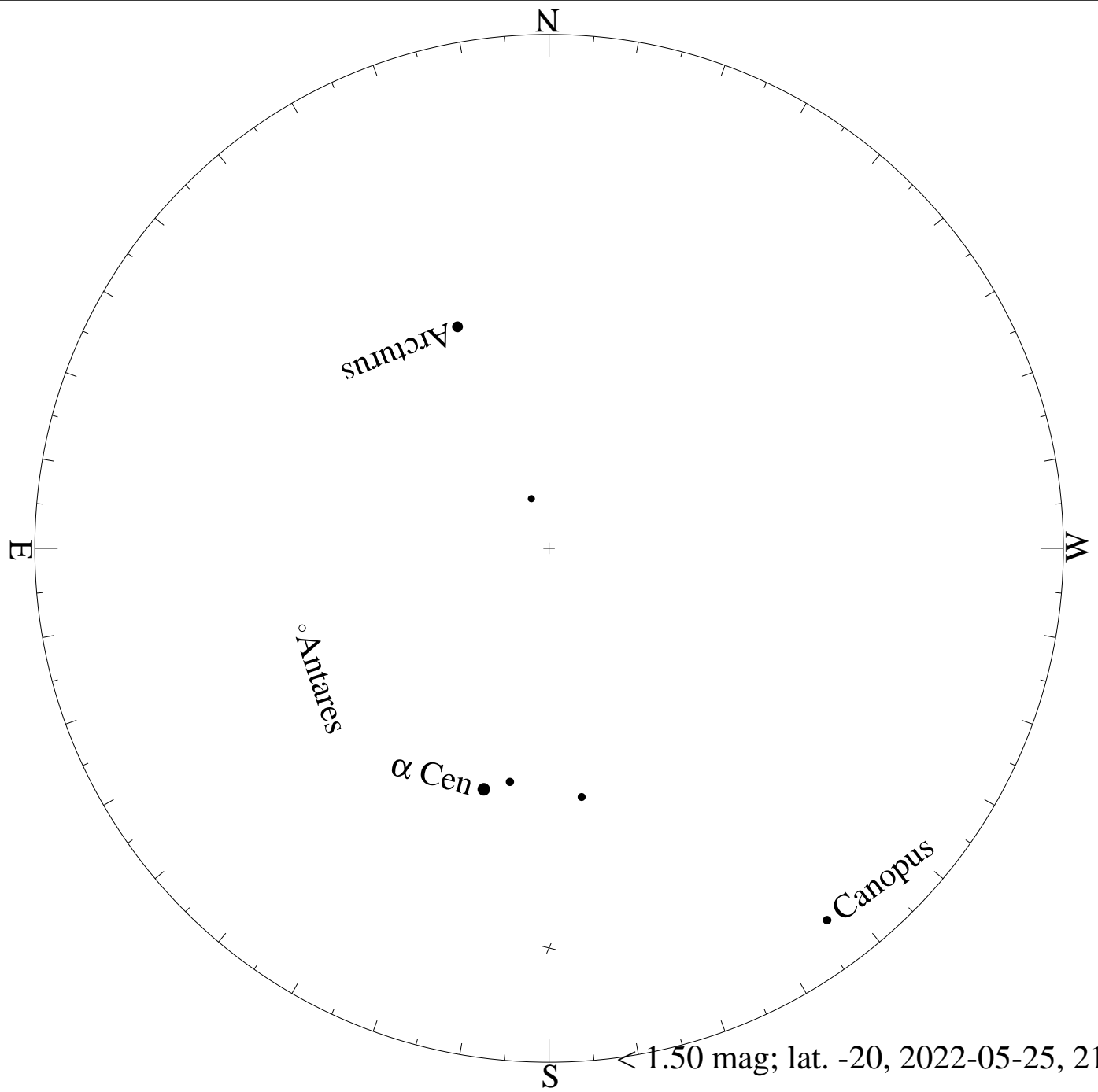
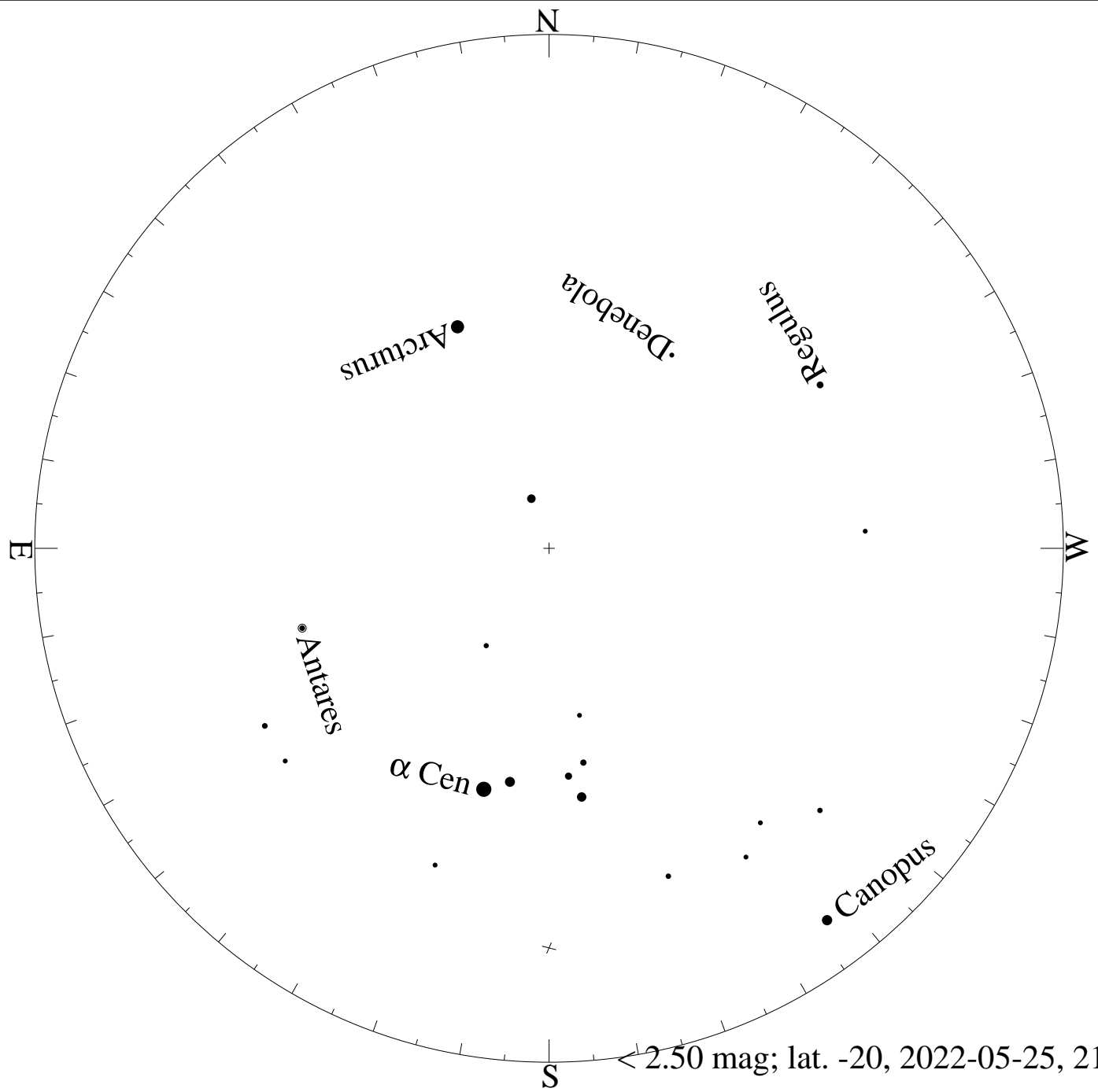
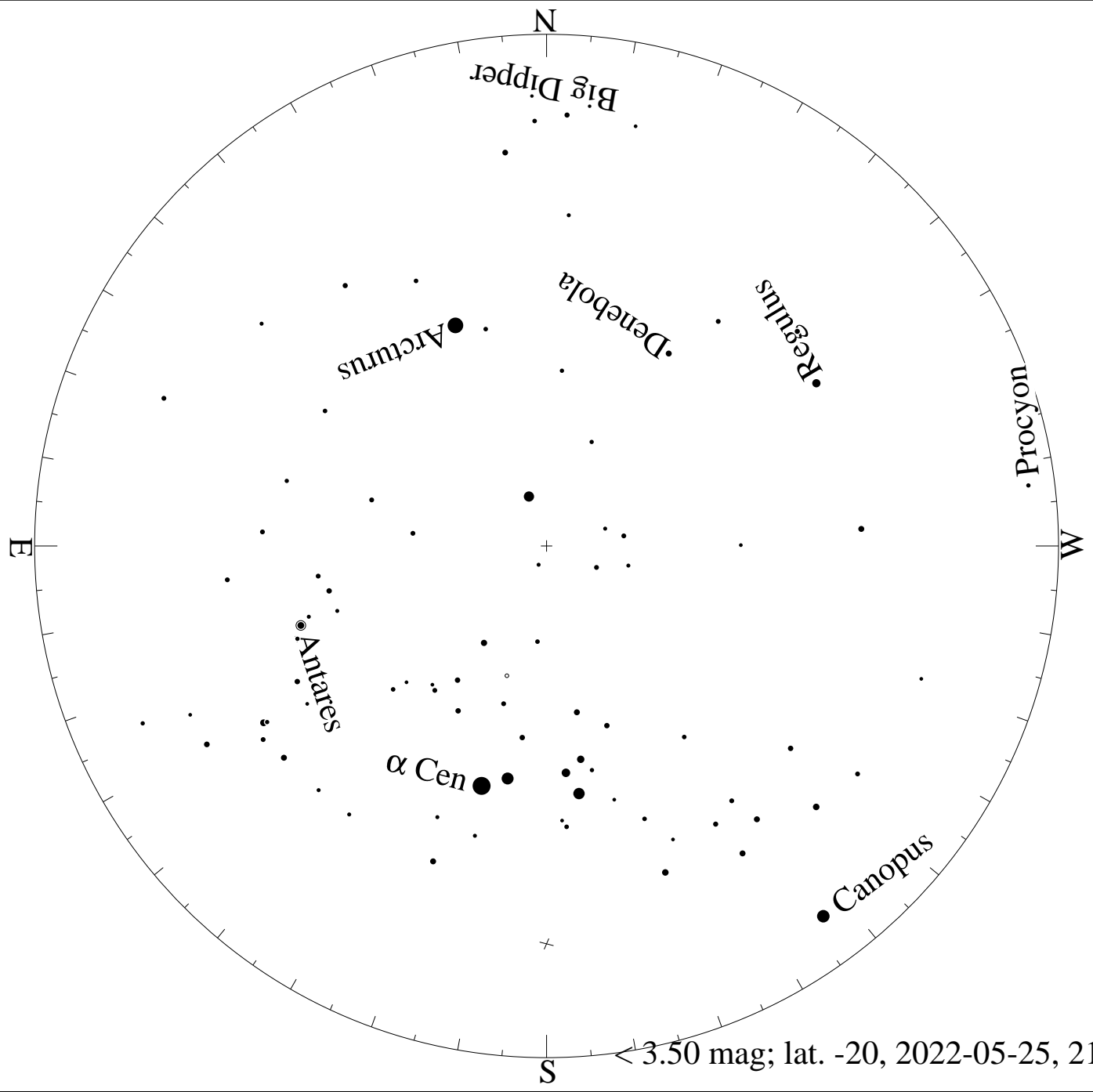


$< 0.50$  mag; lat. -20, 2022-05-25, 21 h local time

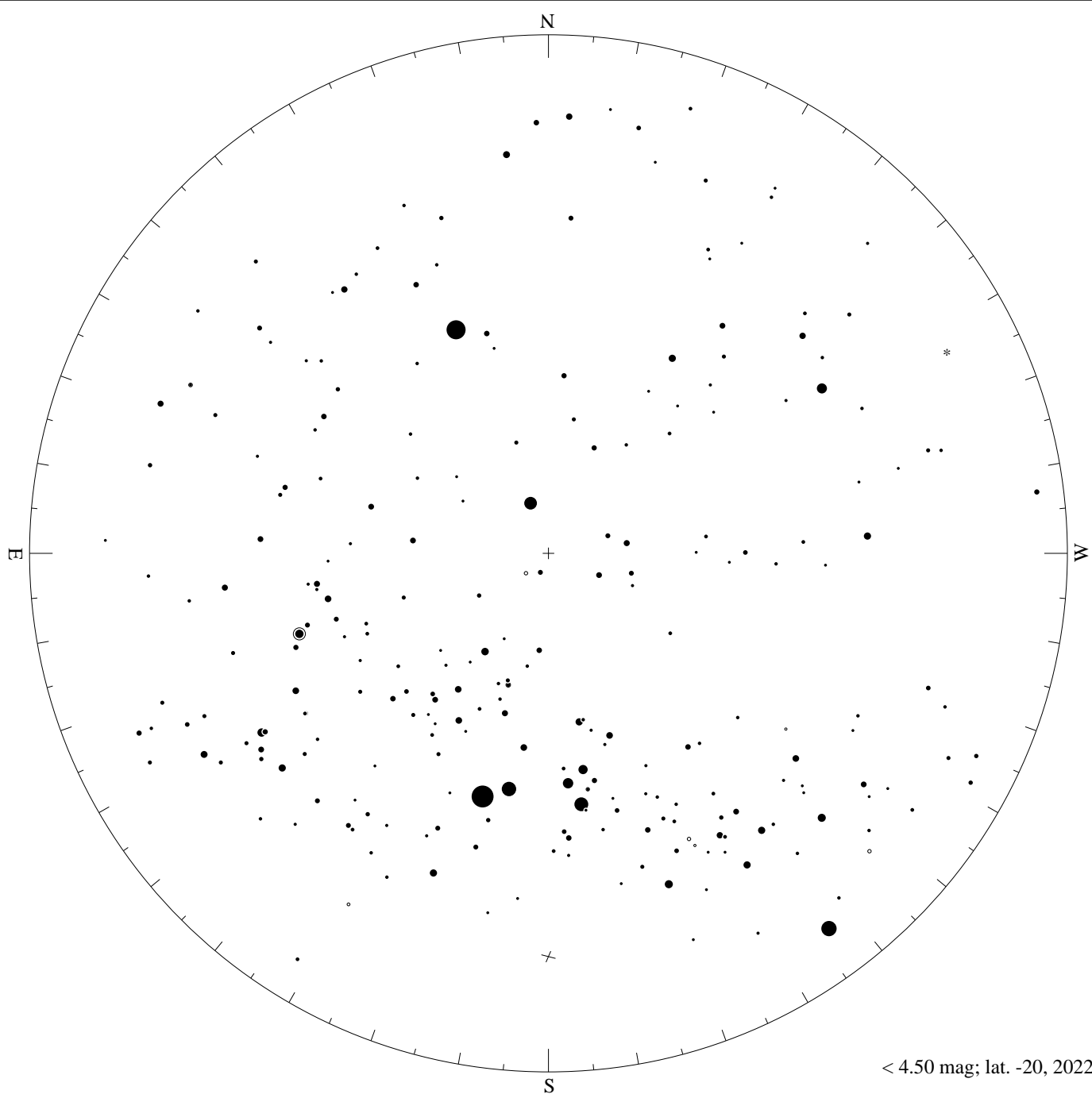





< 2.50 mag; lat. -20, 2022-05-25, 21 h local time



< 3.50 mag; lat. -20, 2022-05-25, 21 h local time



< 4.50 mag; lat. -20, 2022-05-25, 21 h local time



< 5.50 mag; lat. -20, 2022-05-25, 21 h local time