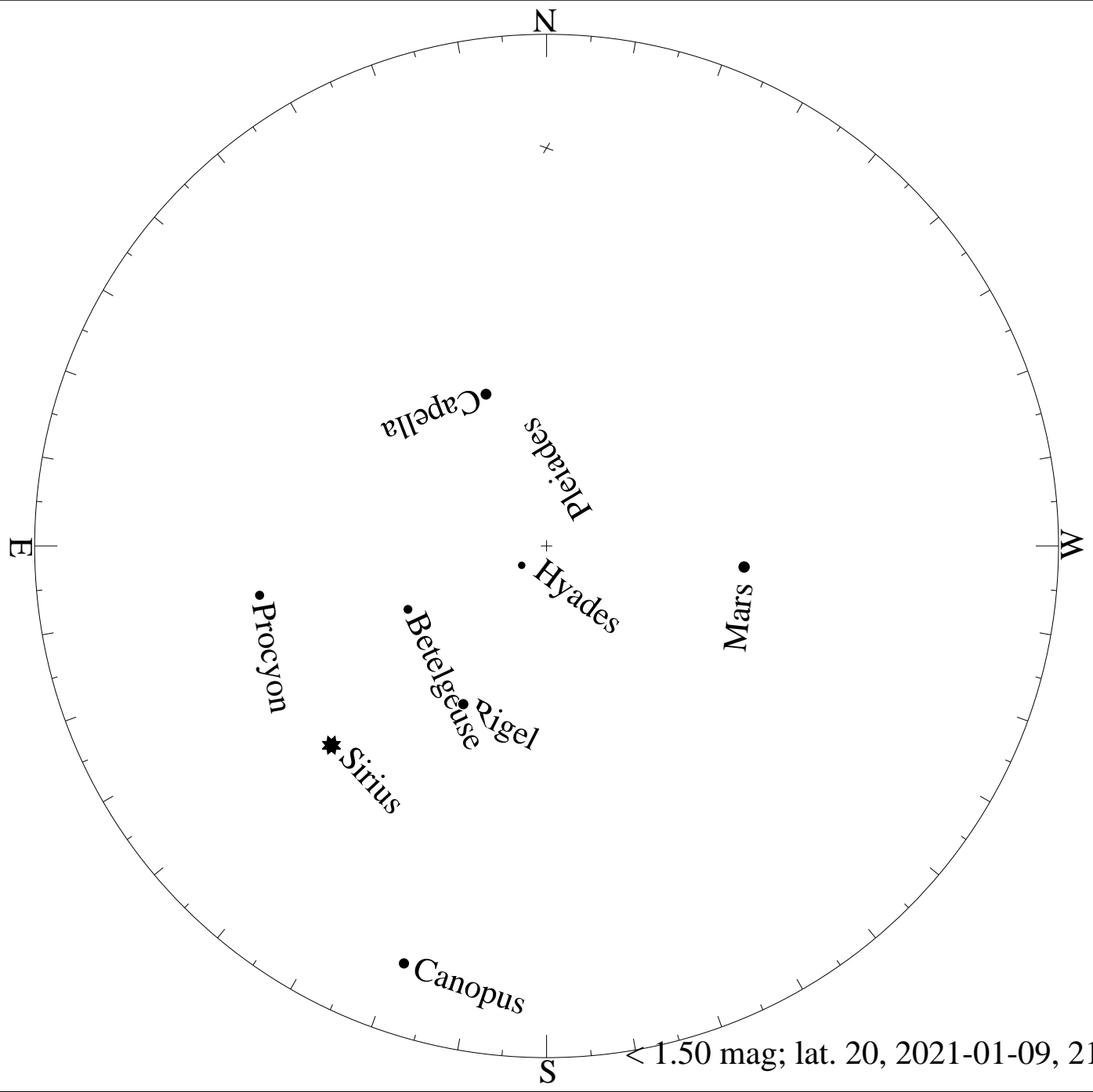
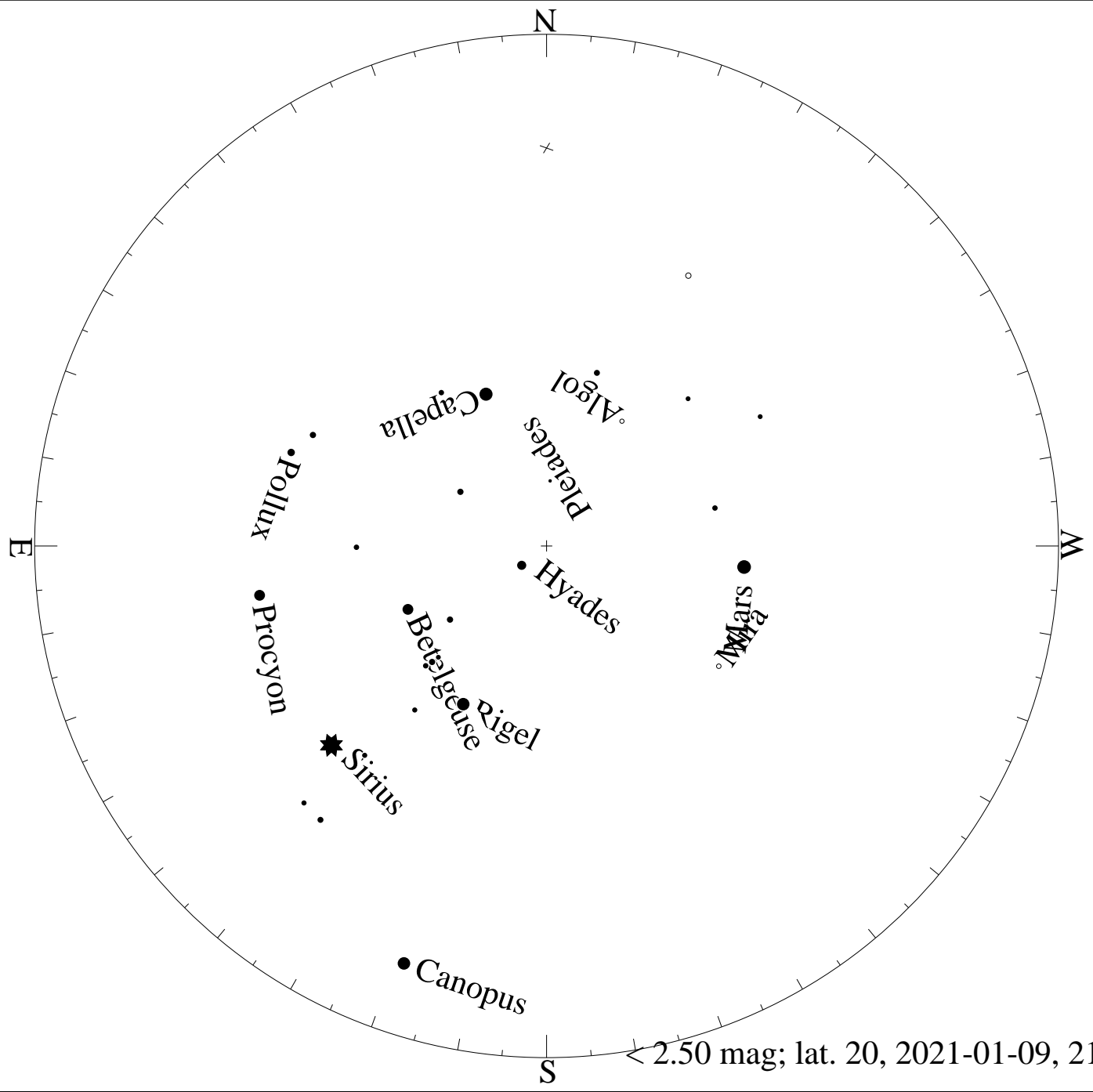


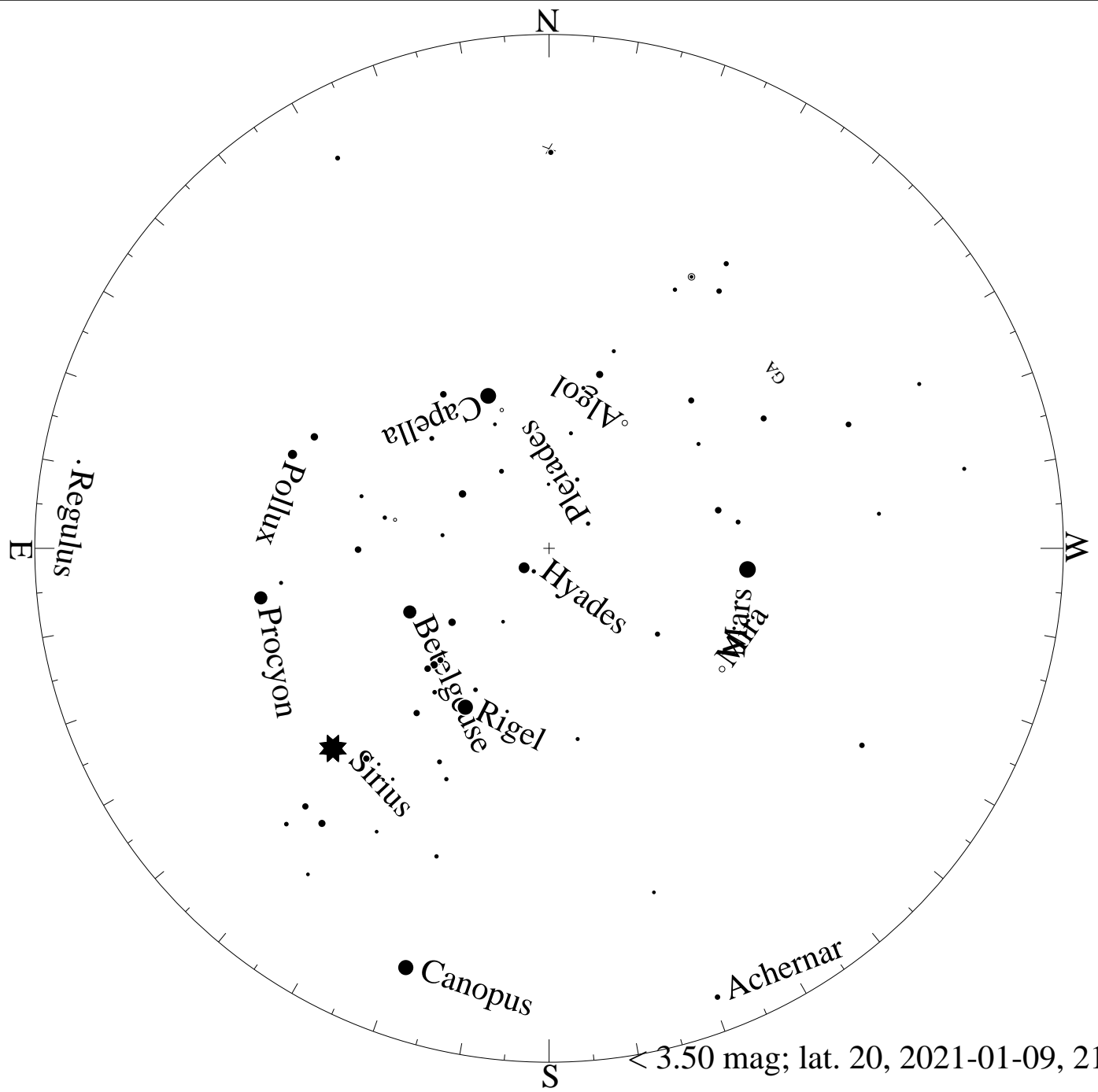
< 0.50 mag; lat. 20, 2021-01-09, 21 h local time

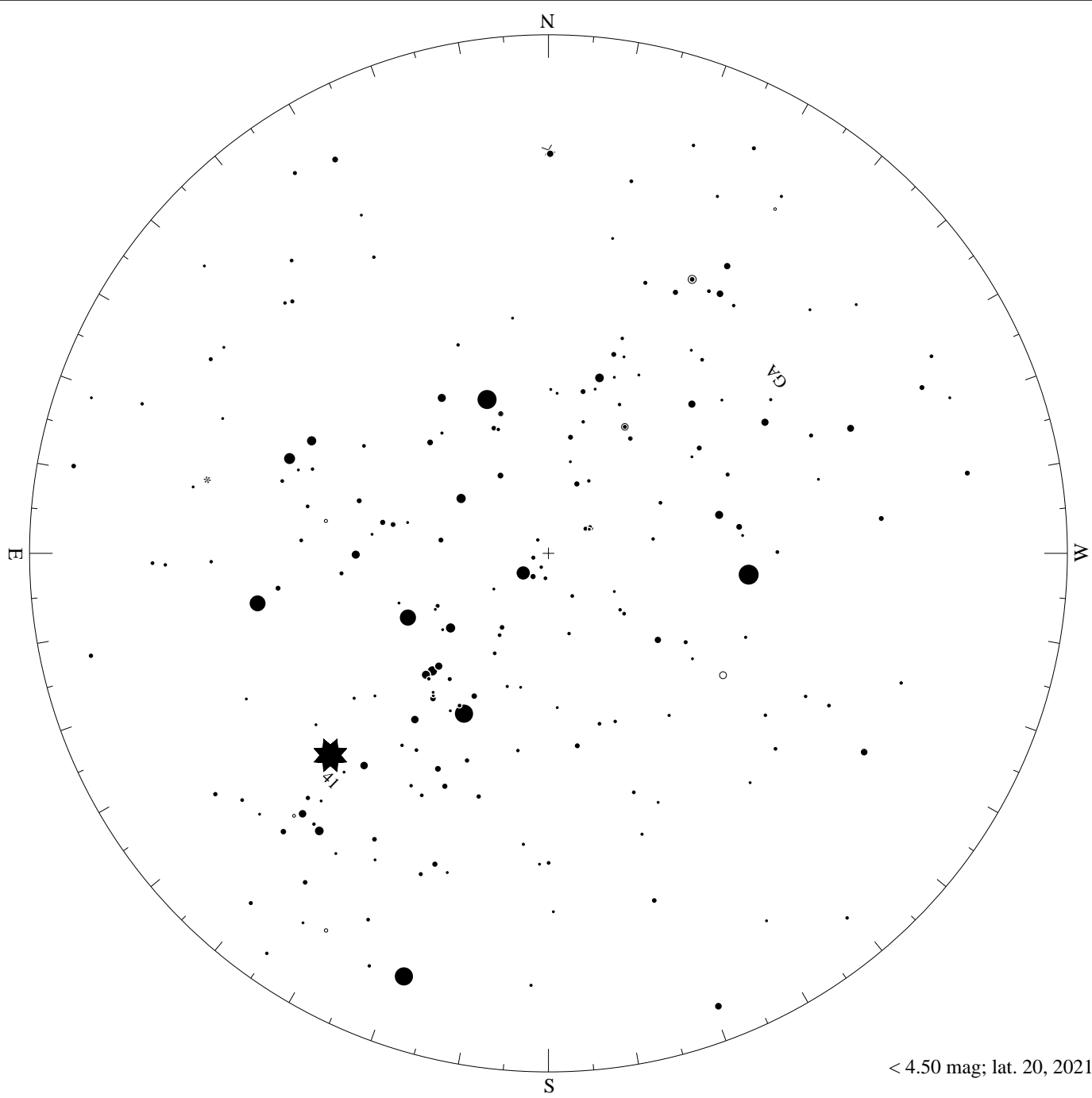


> 1.50 mag; lat. 20, 2021-01-09, 21 h local time




> 2.50 mag; lat. 20, 2021-01-09, 21 h local time

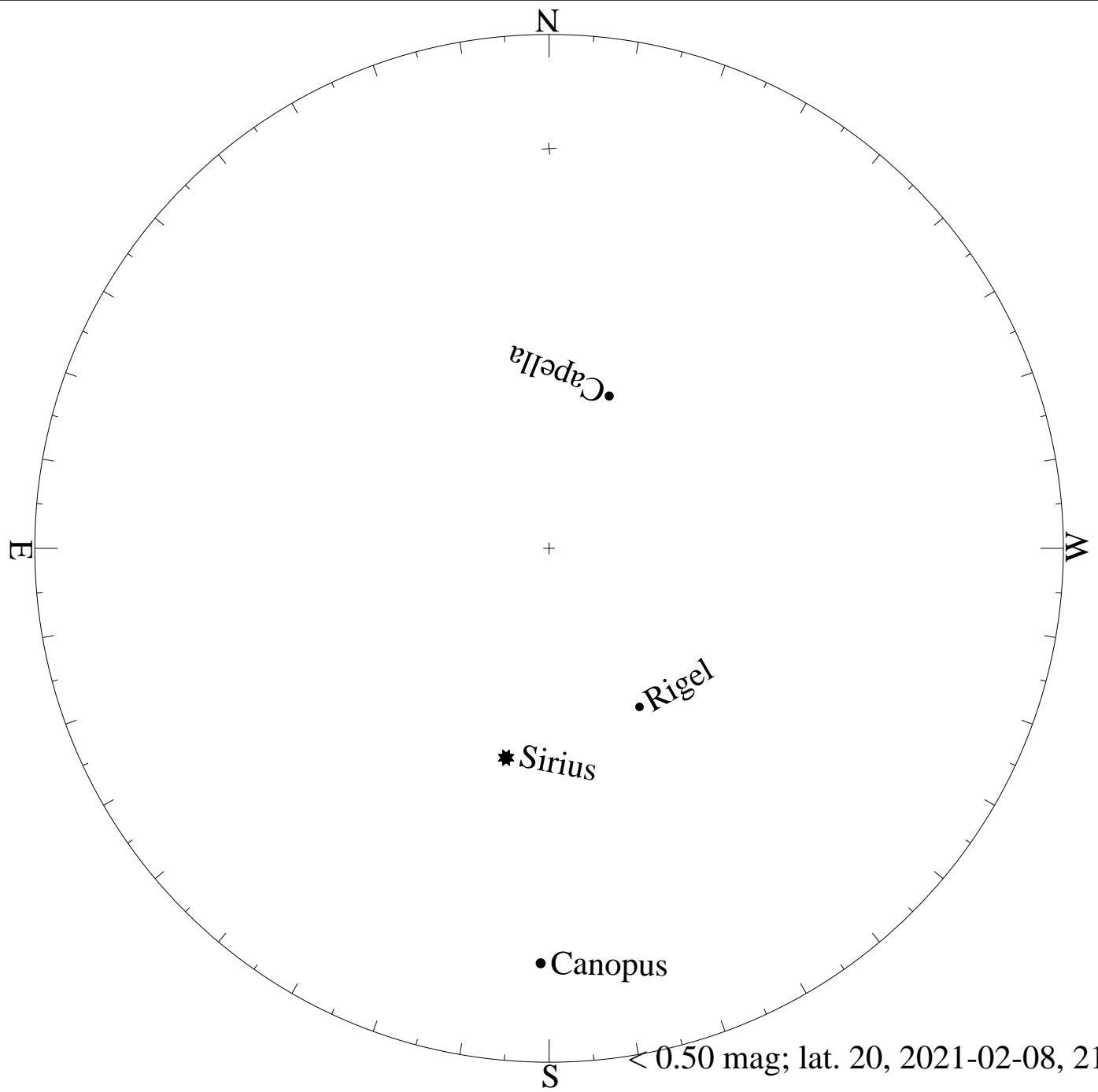




< 4.50 mag; lat. 20, 2021-01-09, 21 h local time



< 5.50 mag; lat. 20, 2021-01-09, 21 h local time



N

+

• Capella

+

• Rigel

* Sirius

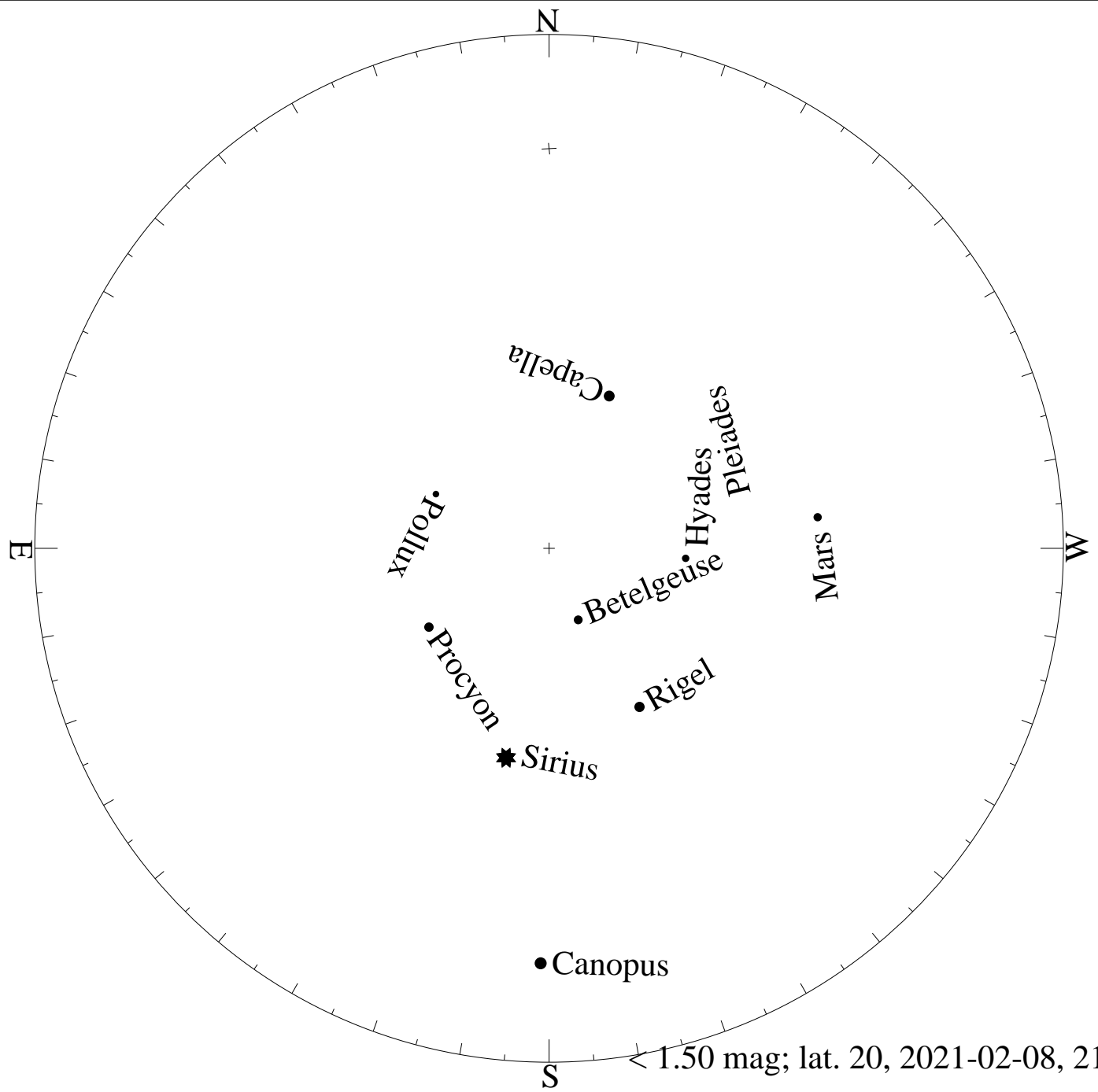
• Canopus

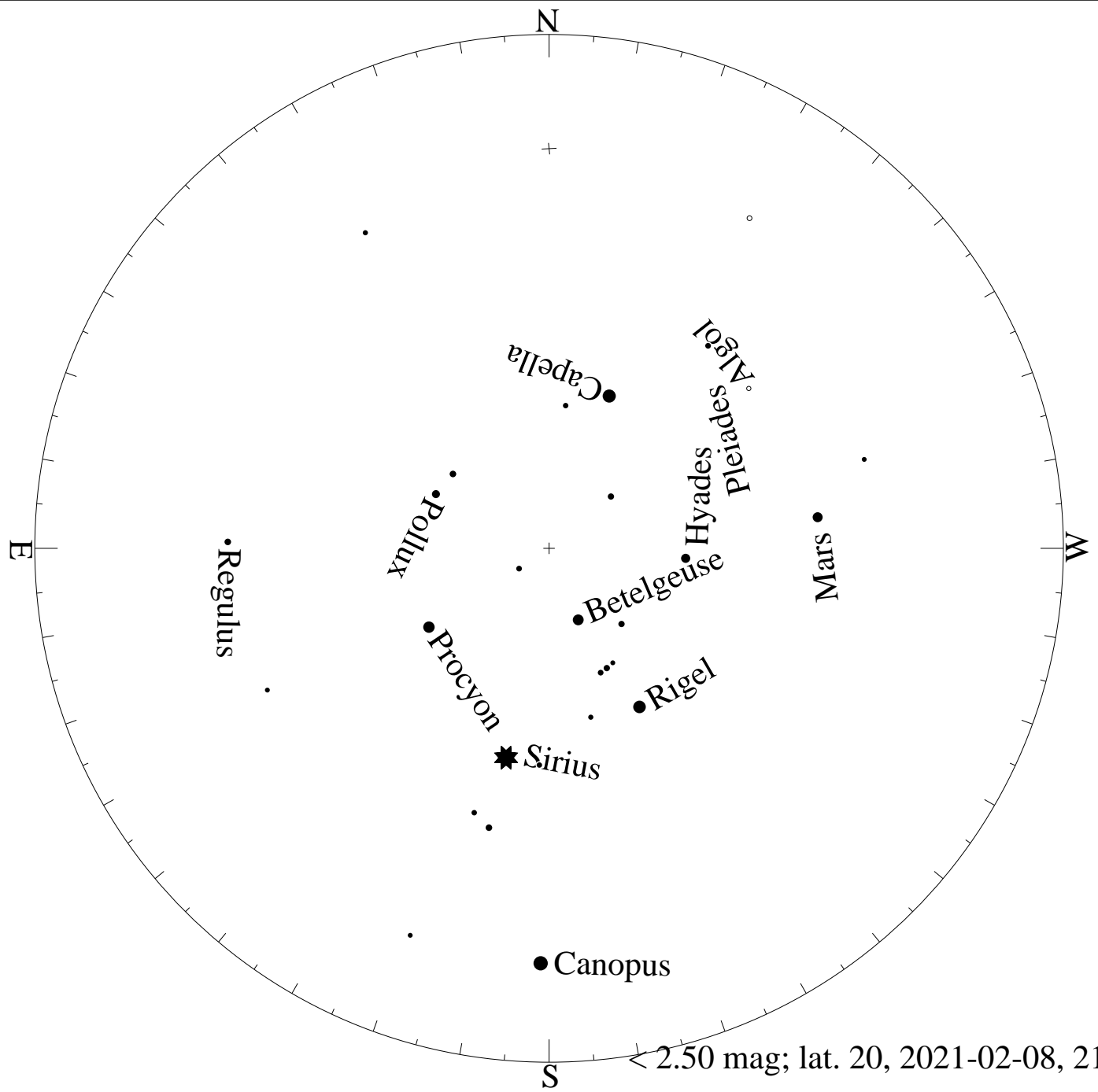
E

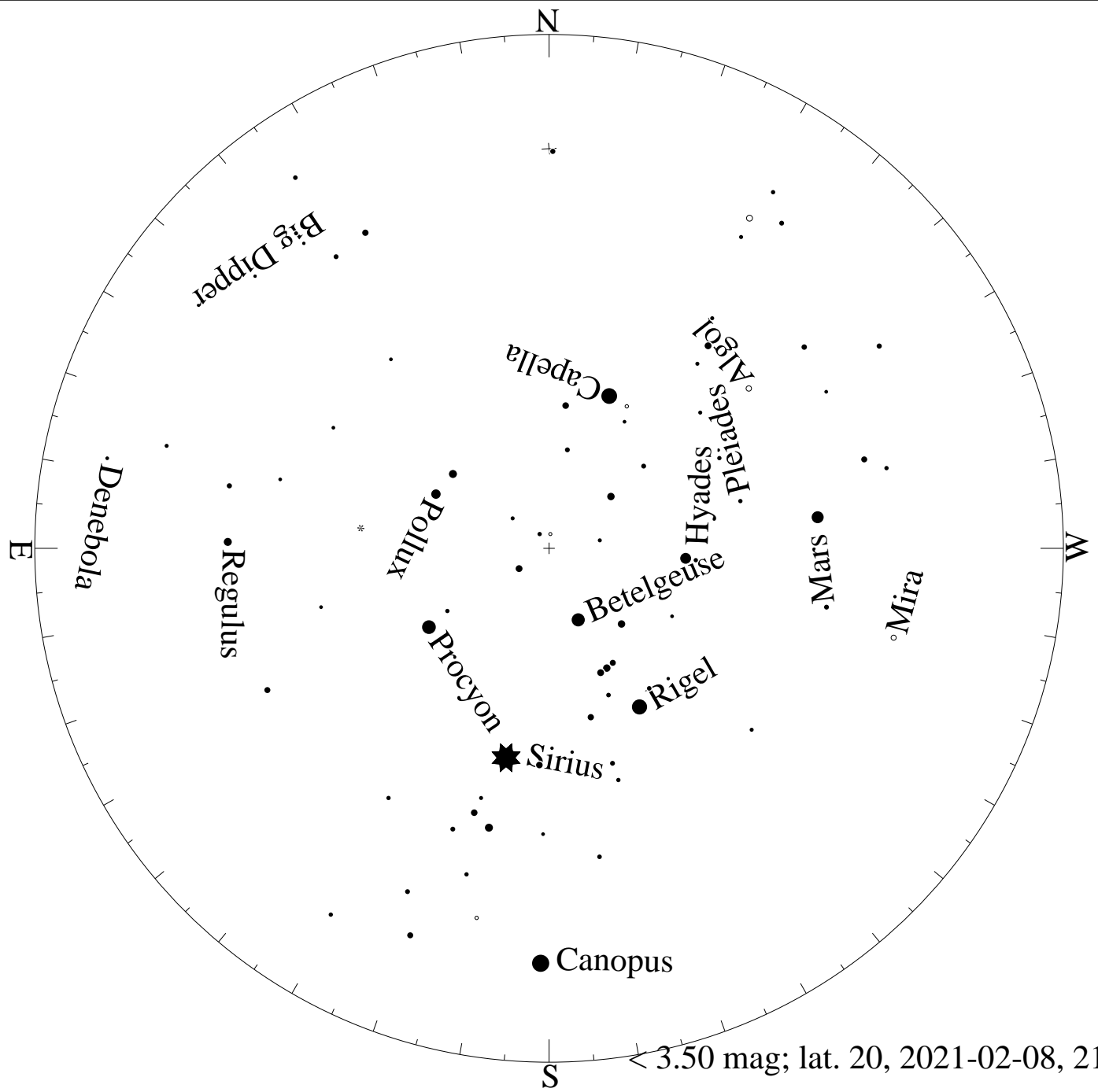
W

S


< 0.50 mag; lat. 20, 2021-02-08, 21 h local time








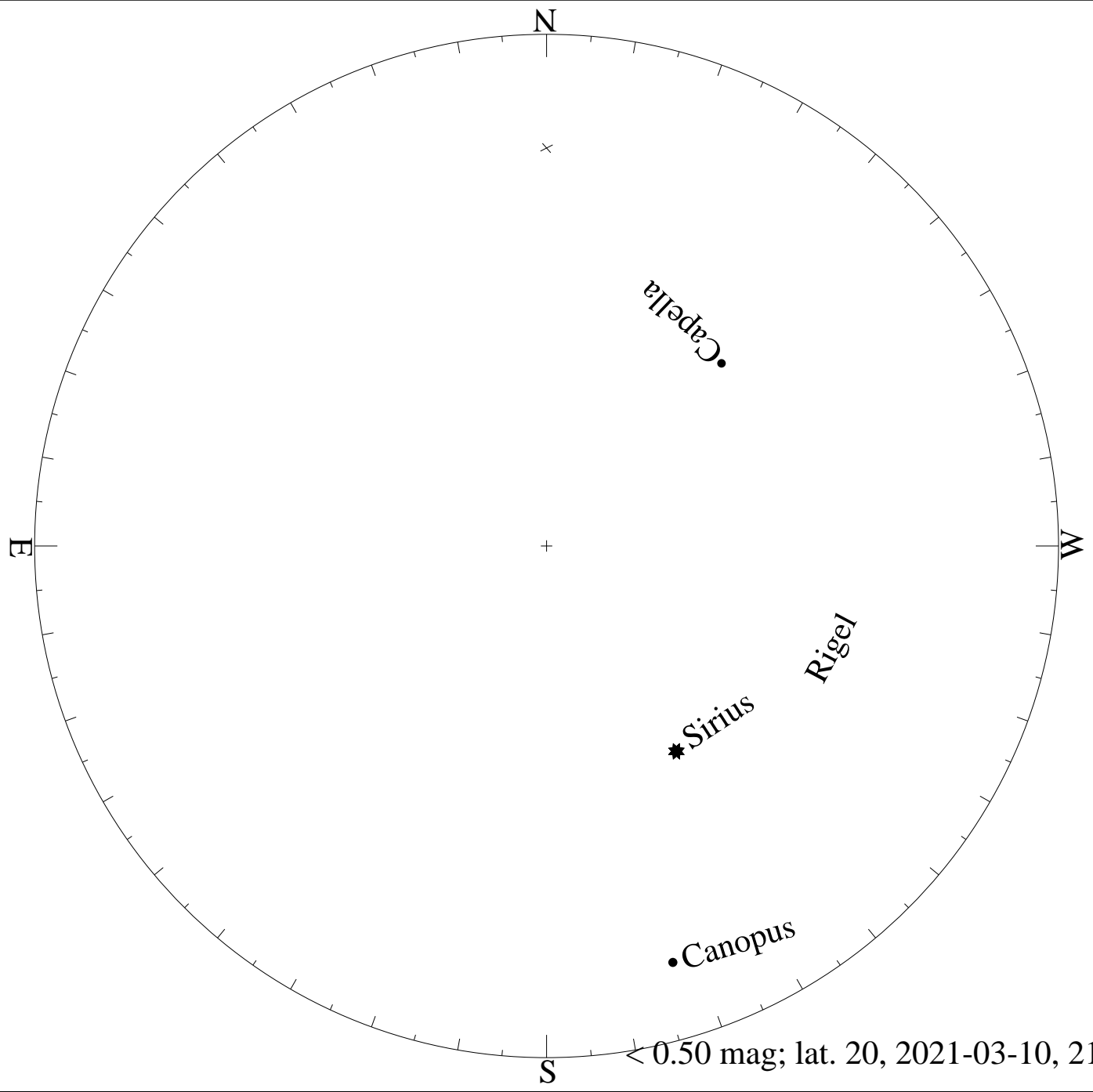
< 3.50 mag; lat. 20, 2021-02-08, 21 h local time




< 4.50 mag; lat. 20, 2021-02-08, 21 h local time




< 5.50 mag; lat. 20, 2021-02-08, 21 h local time




< 0.50 mag; lat. 20, 2021-03-10, 21 h local time







< 2.50 mag; lat. 20, 2021-03-10, 21 h local time



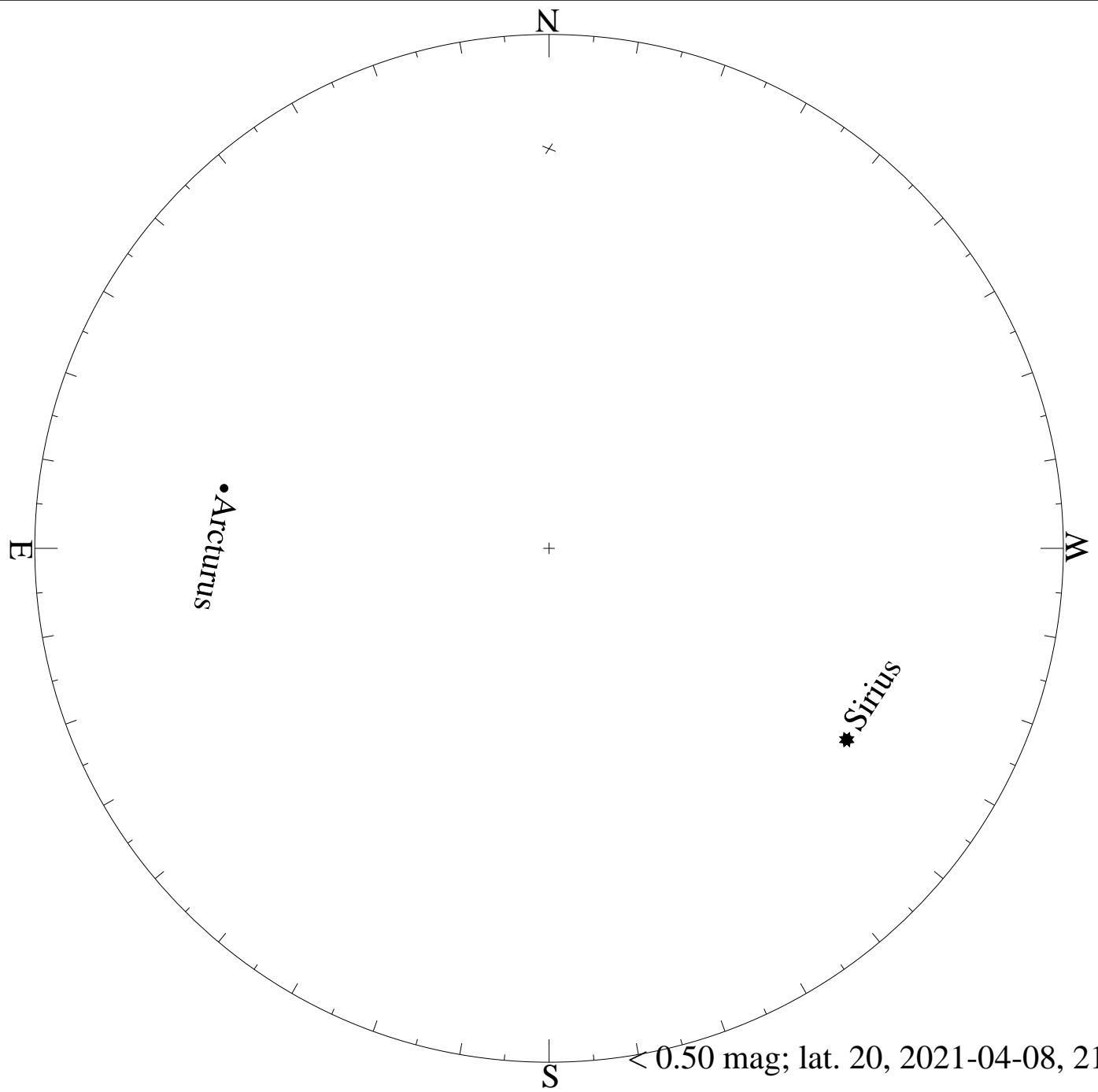
< 3.50 mag; lat. 20, 2021-03-10, 21 h local time

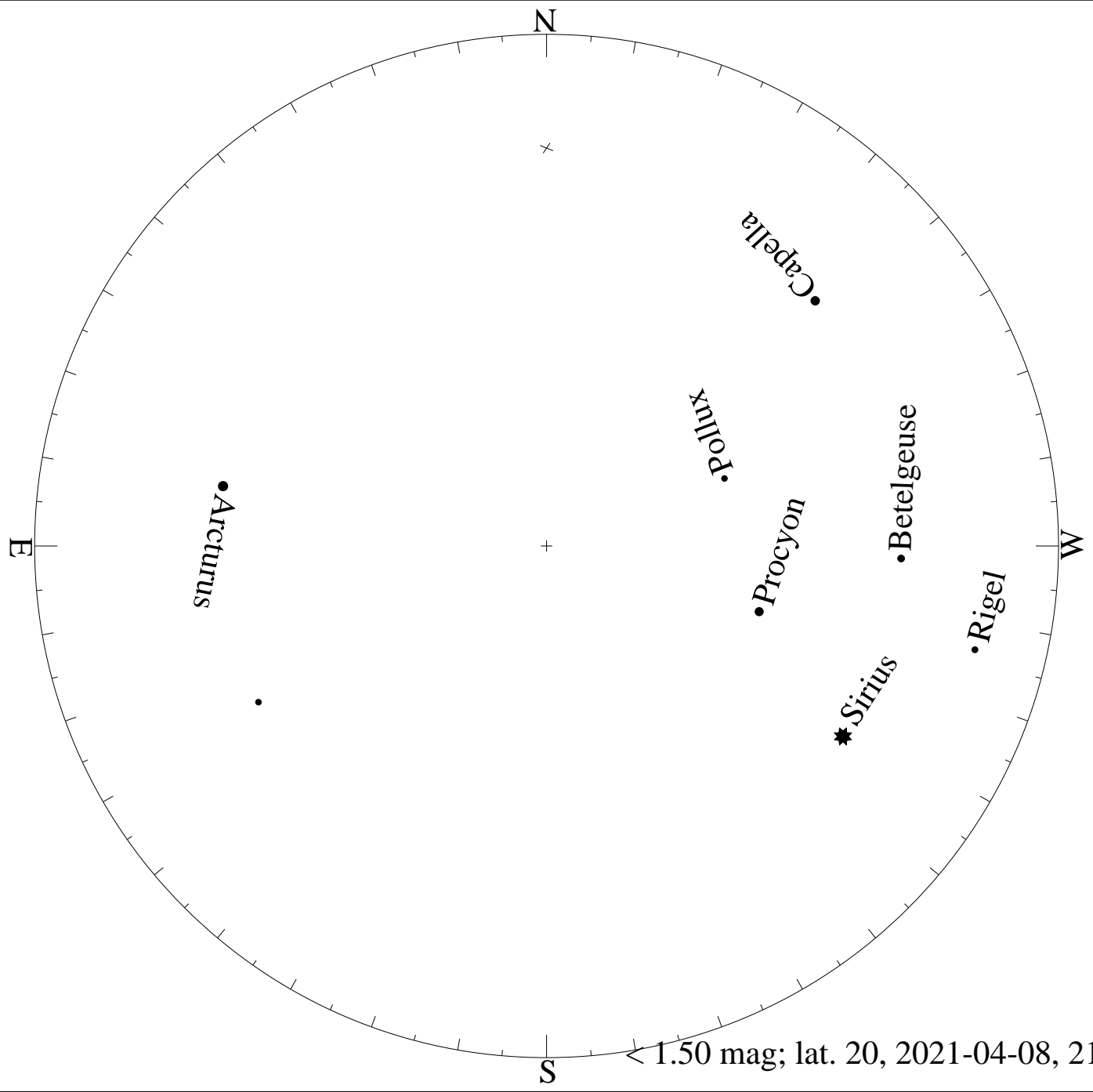


< 4.50 mag; lat. 20, 2021-03-10, 21 h local time

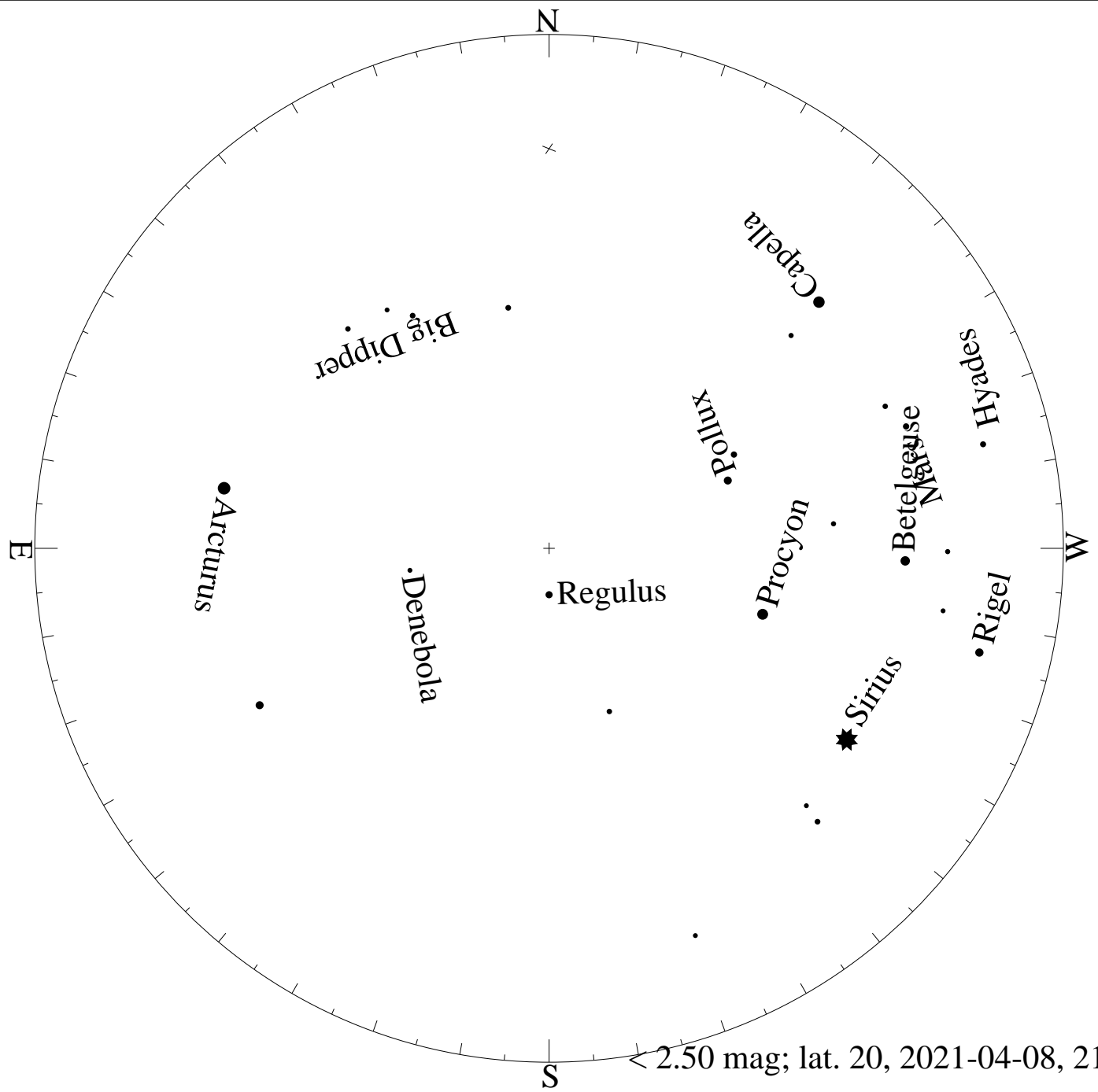


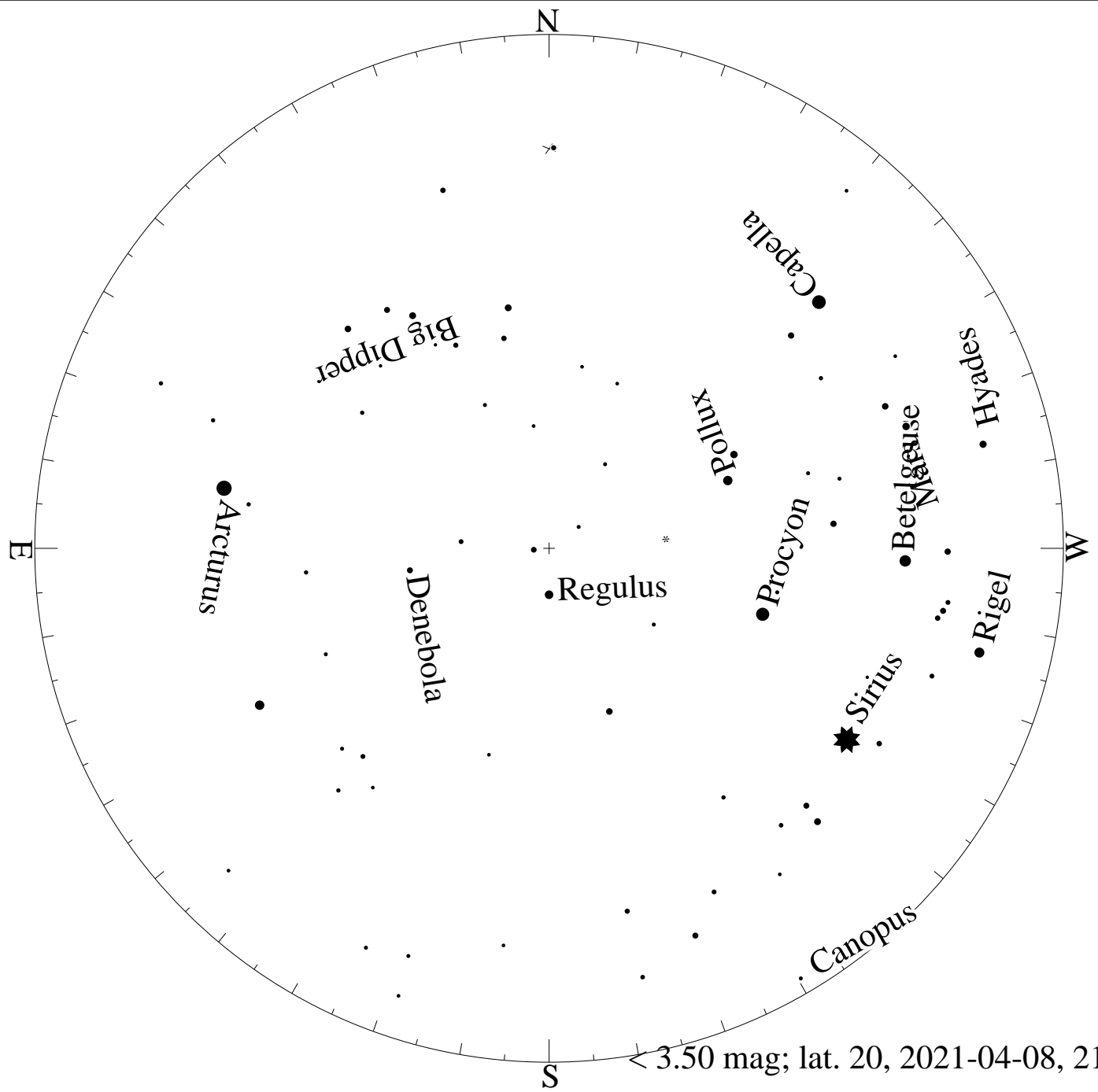
< 5.50 mag; lat. 20, 2021-03-10, 21 h local time



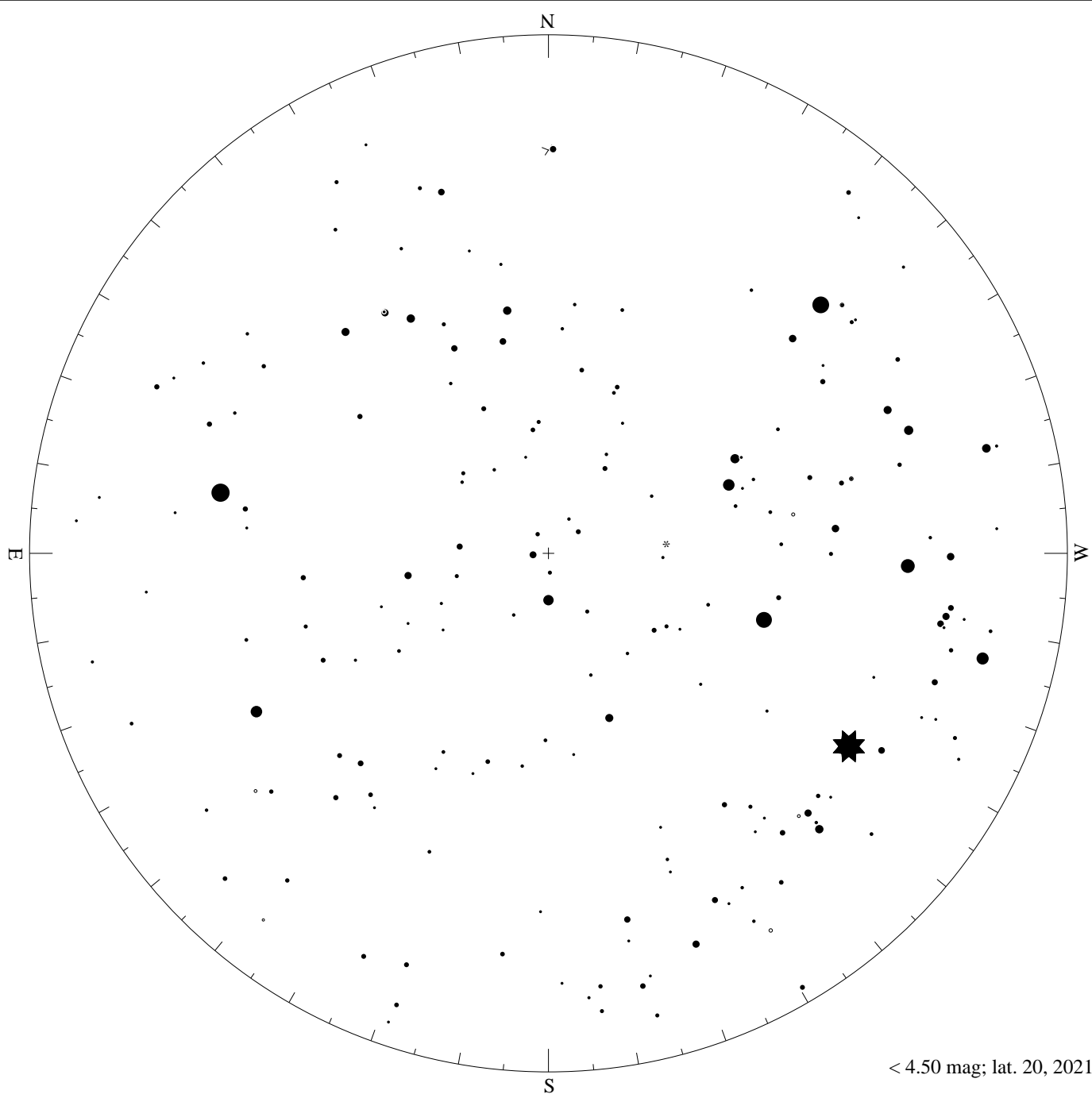


< 1.50 mag; lat. 20, 2021-04-08, 21 h local time

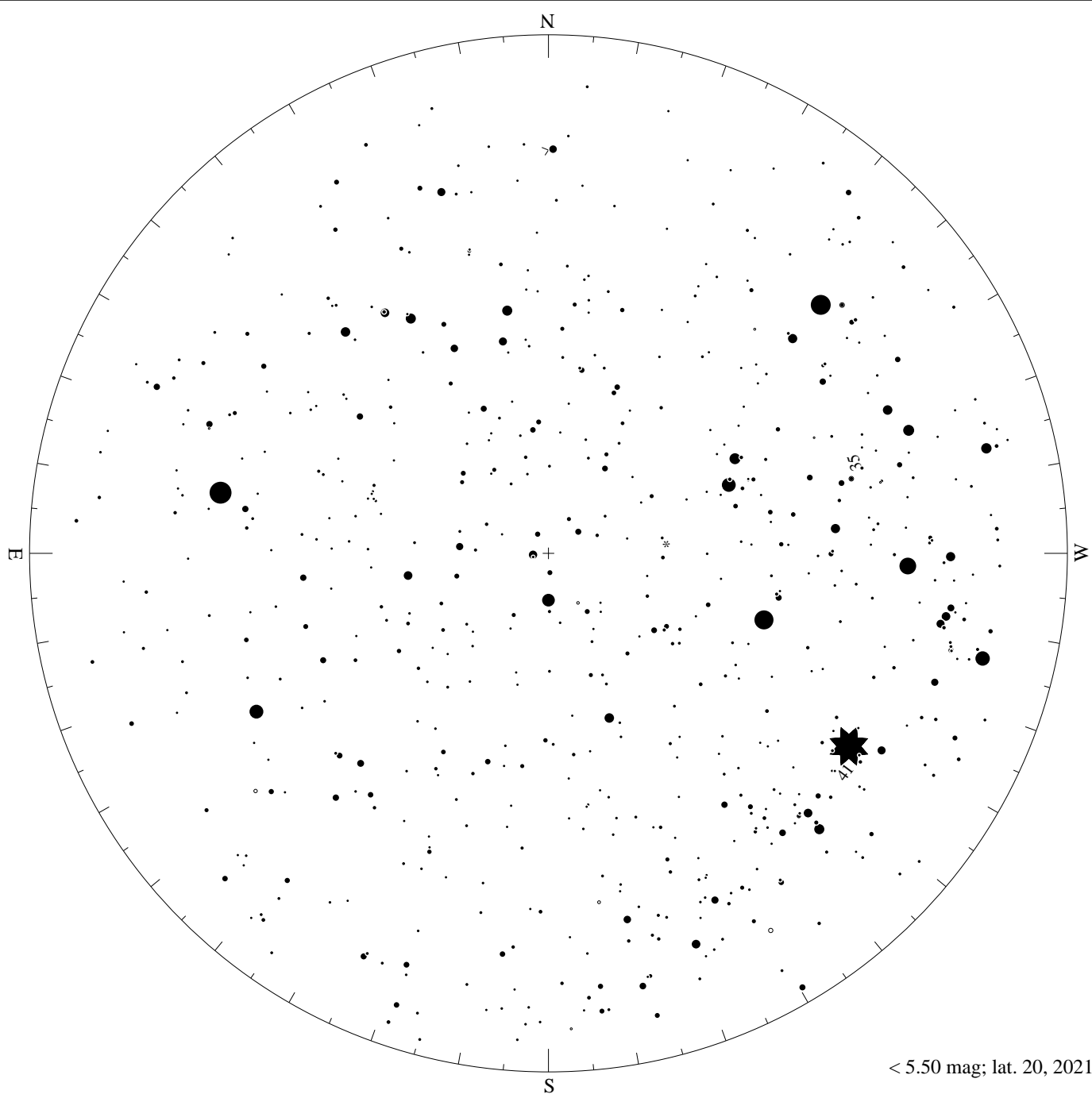





< 3.50 mag; lat. 20, 2021-04-08, 21 h local time

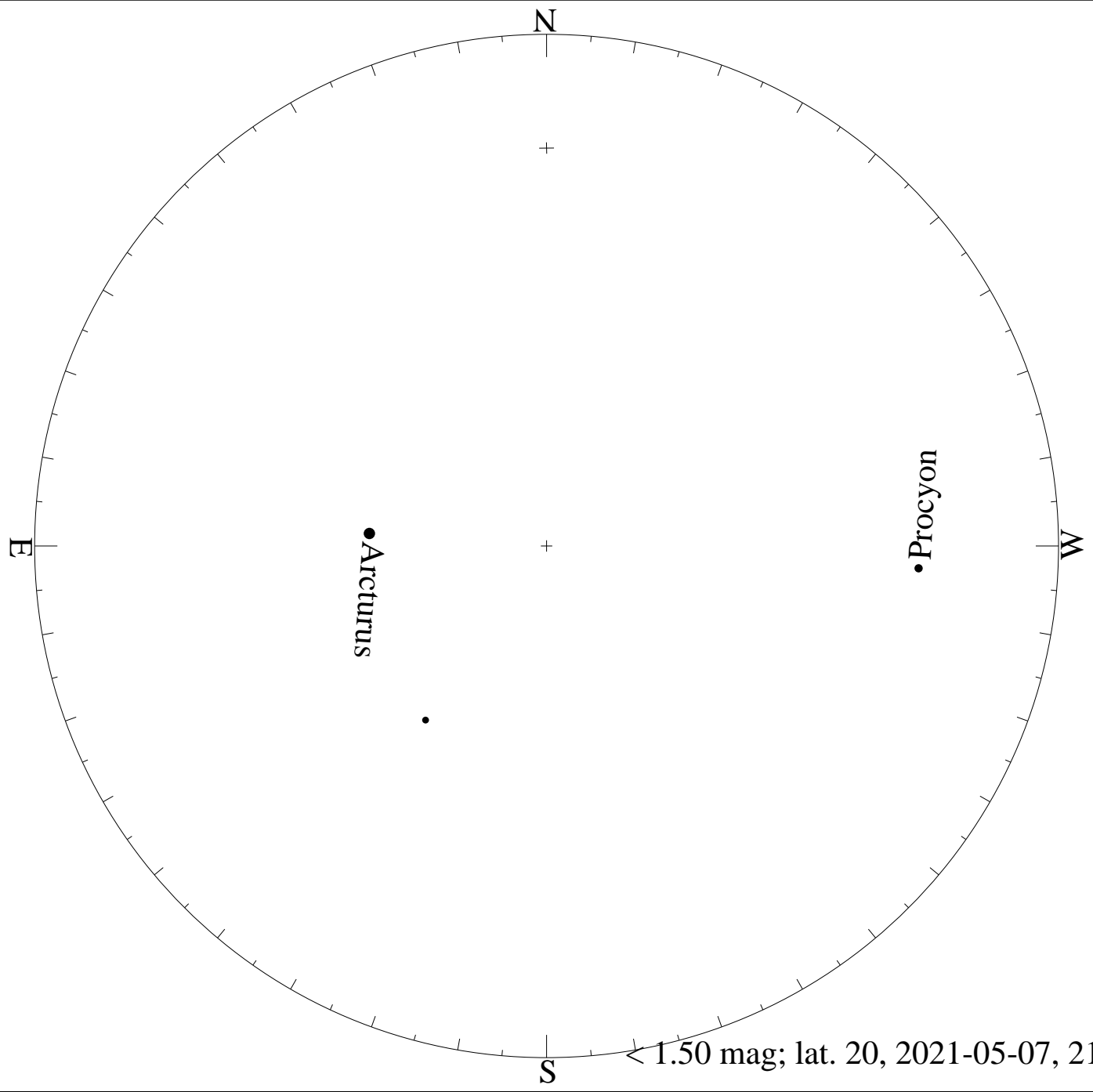


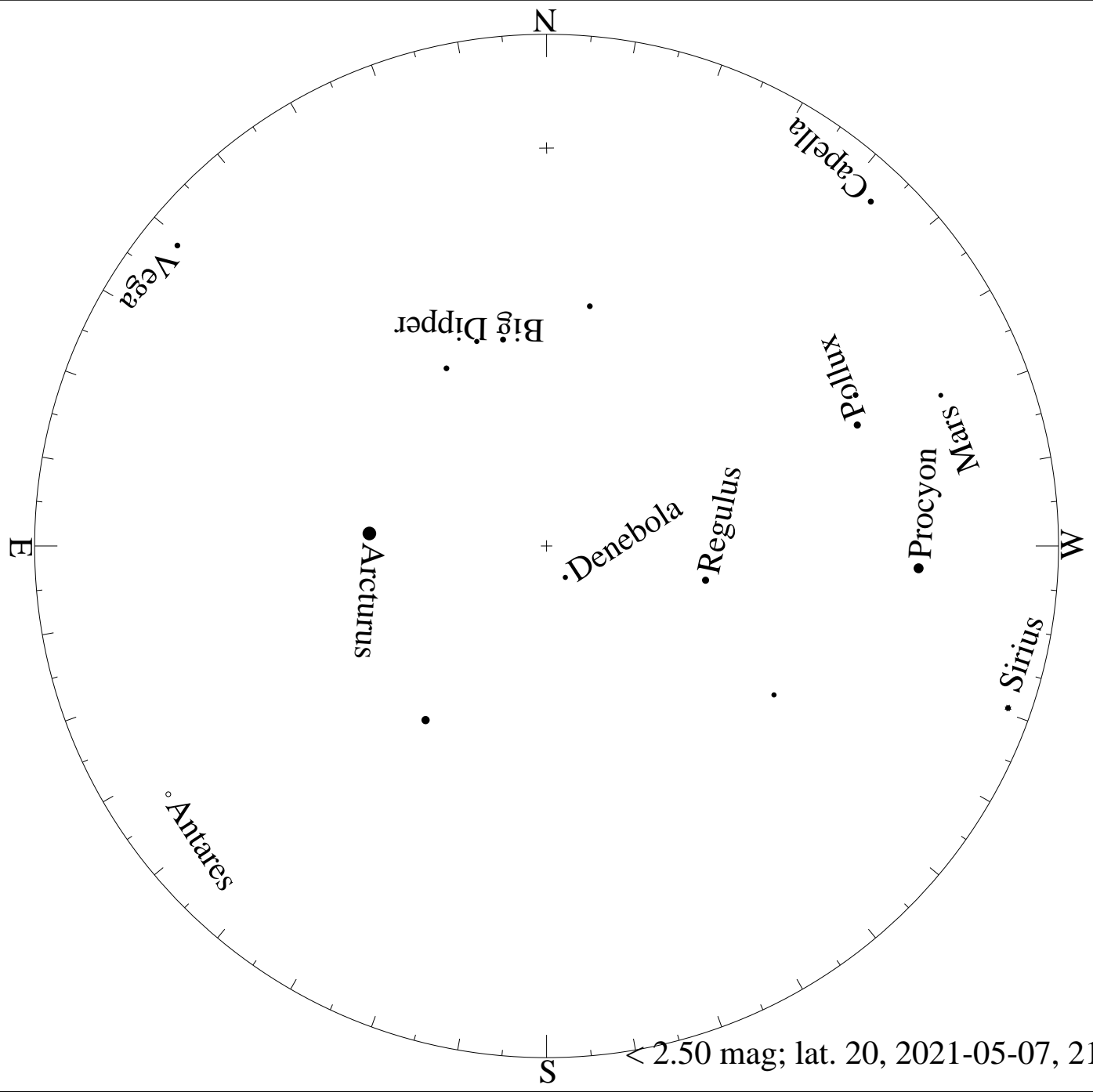
< 4.50 mag; lat. 20, 2021-04-08, 21 h local time



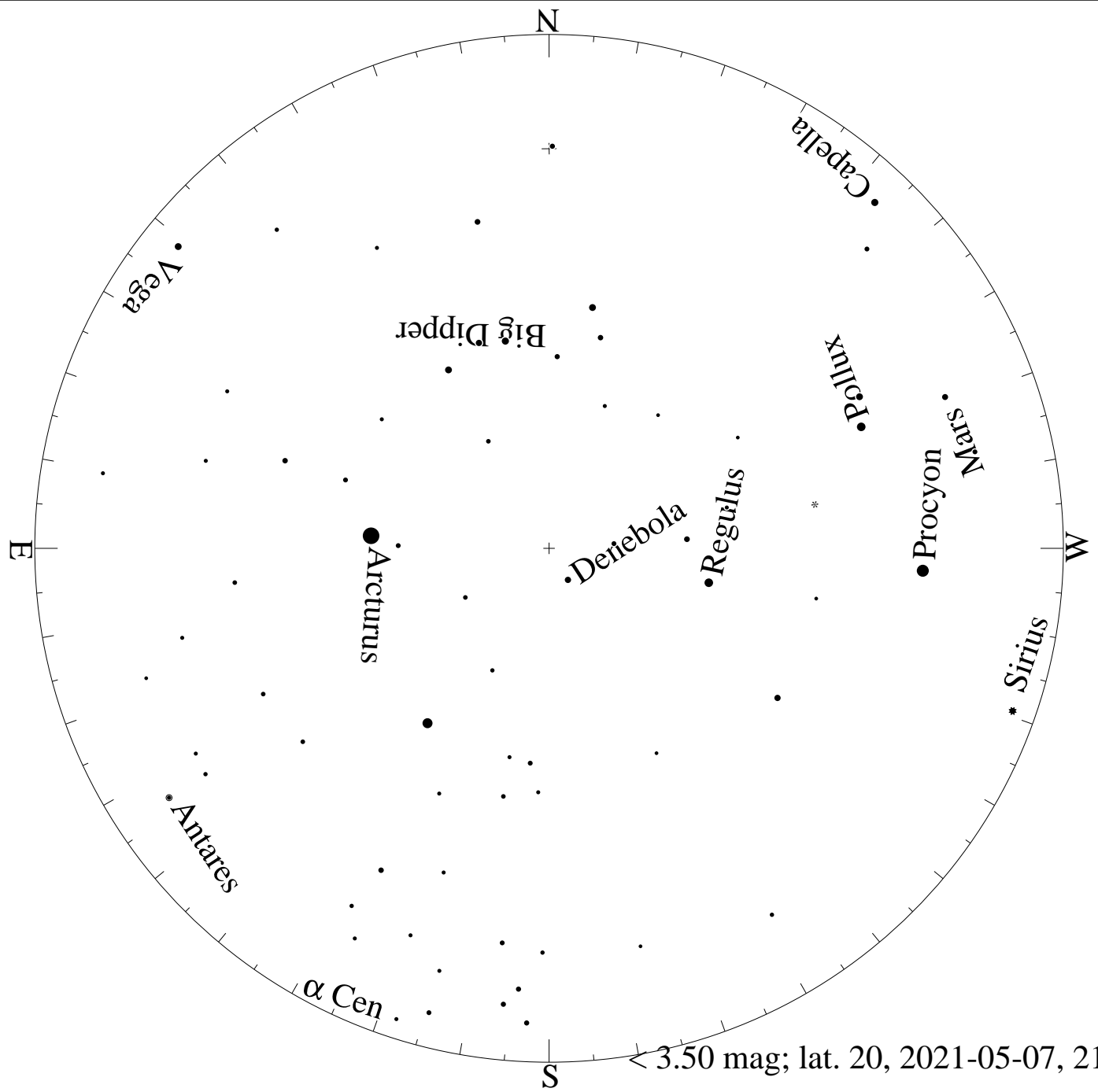
< 5.50 mag; lat. 20, 2021-04-08, 21 h local time








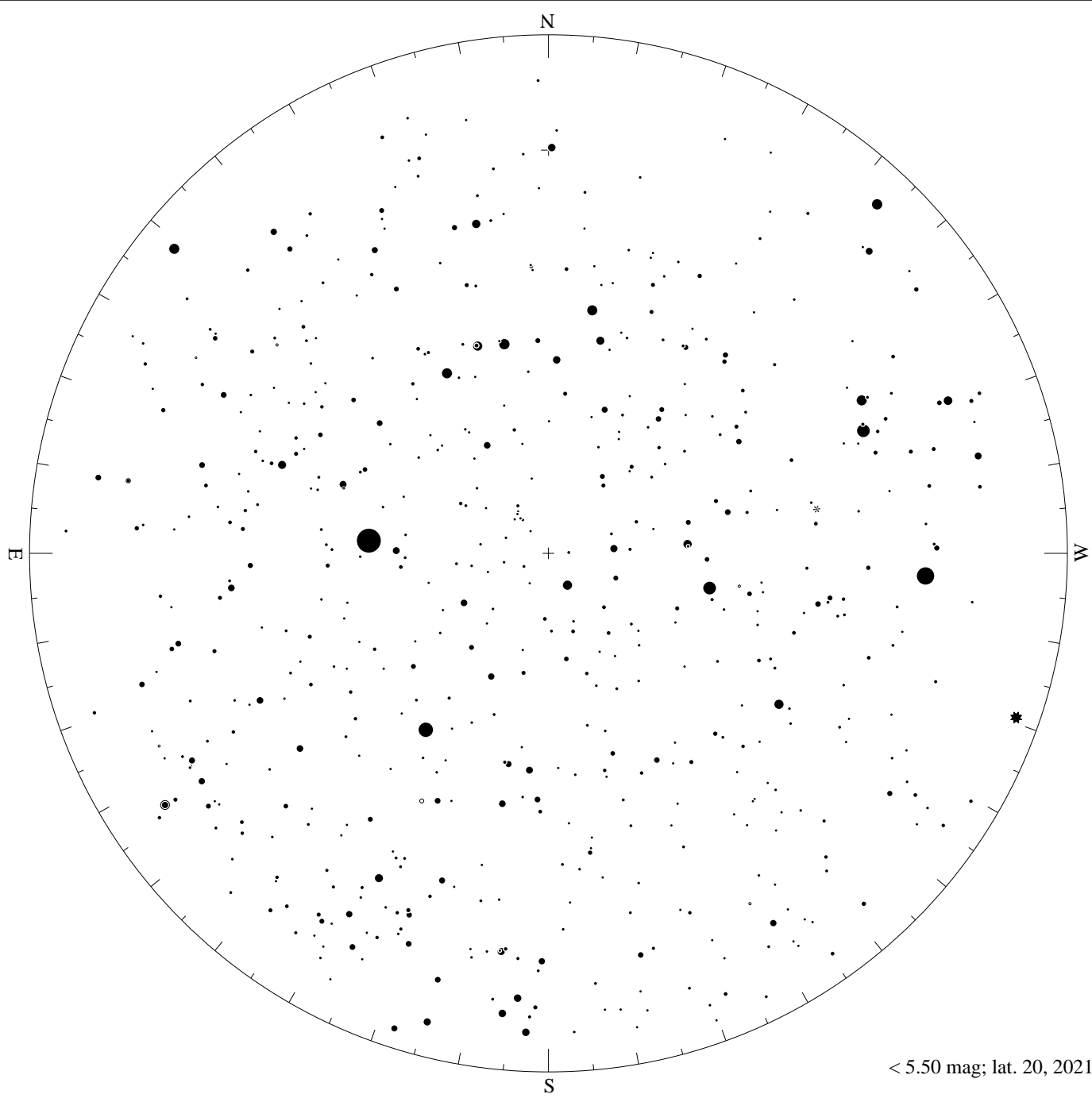
< 2.50 mag; lat. 20, 2021-05-07, 21 h local time




< 3.50 mag; lat. 20, 2021-05-07, 21 h local time



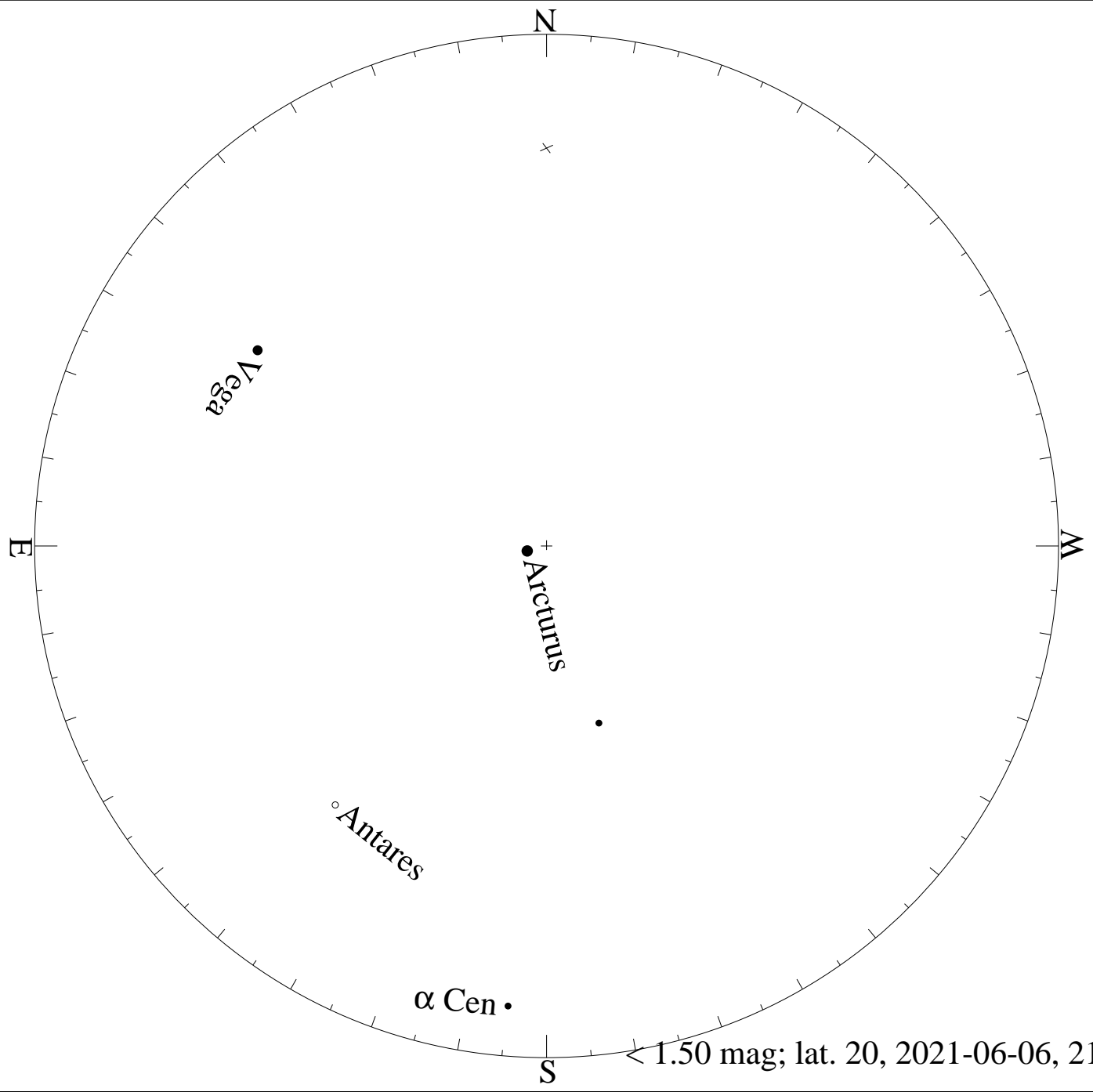
< 4.50 mag; lat. 20, 2021-05-07, 21 h local time



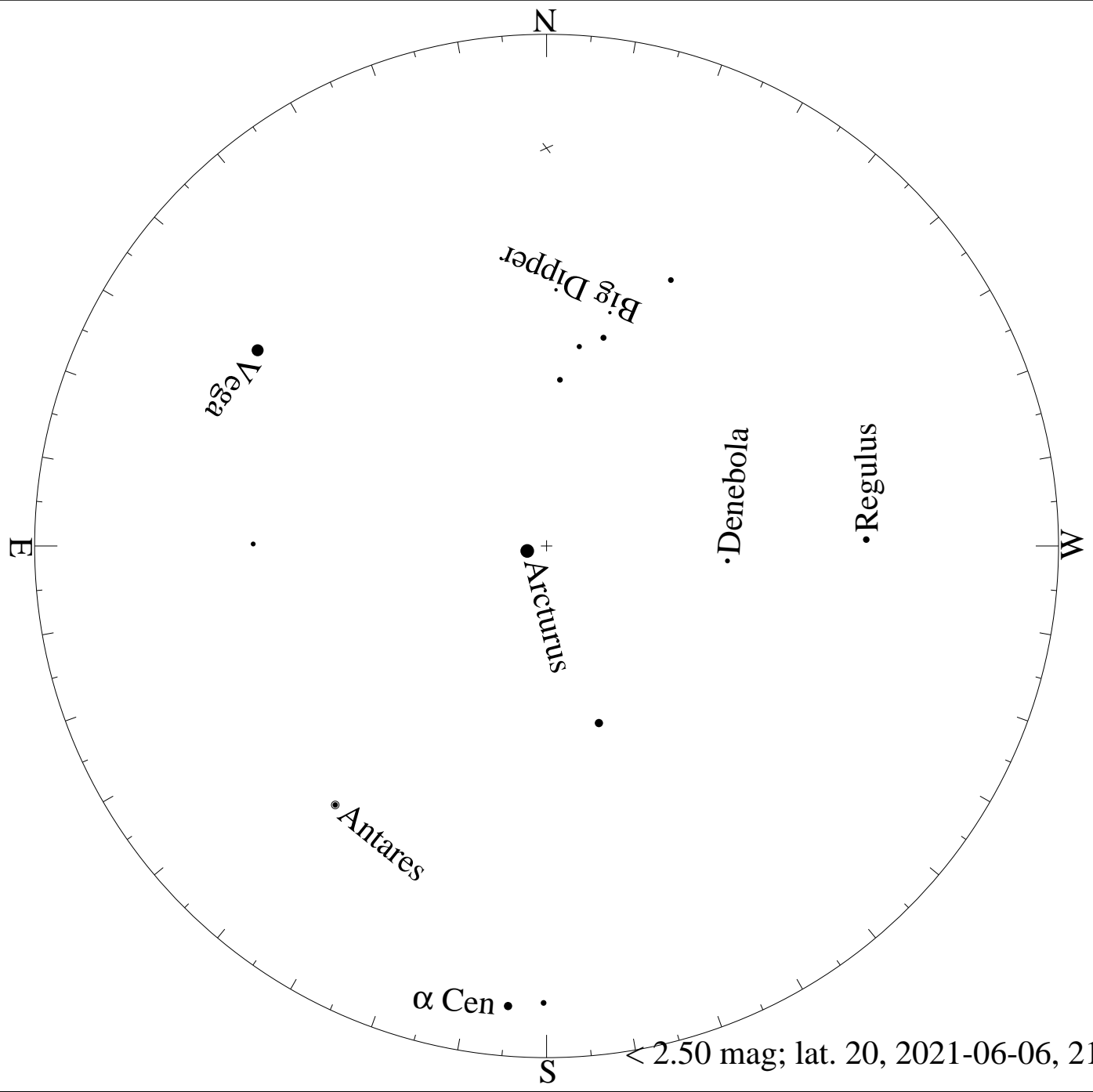
< 5.50 mag; lat. 20, 2021-05-07, 21 h local time



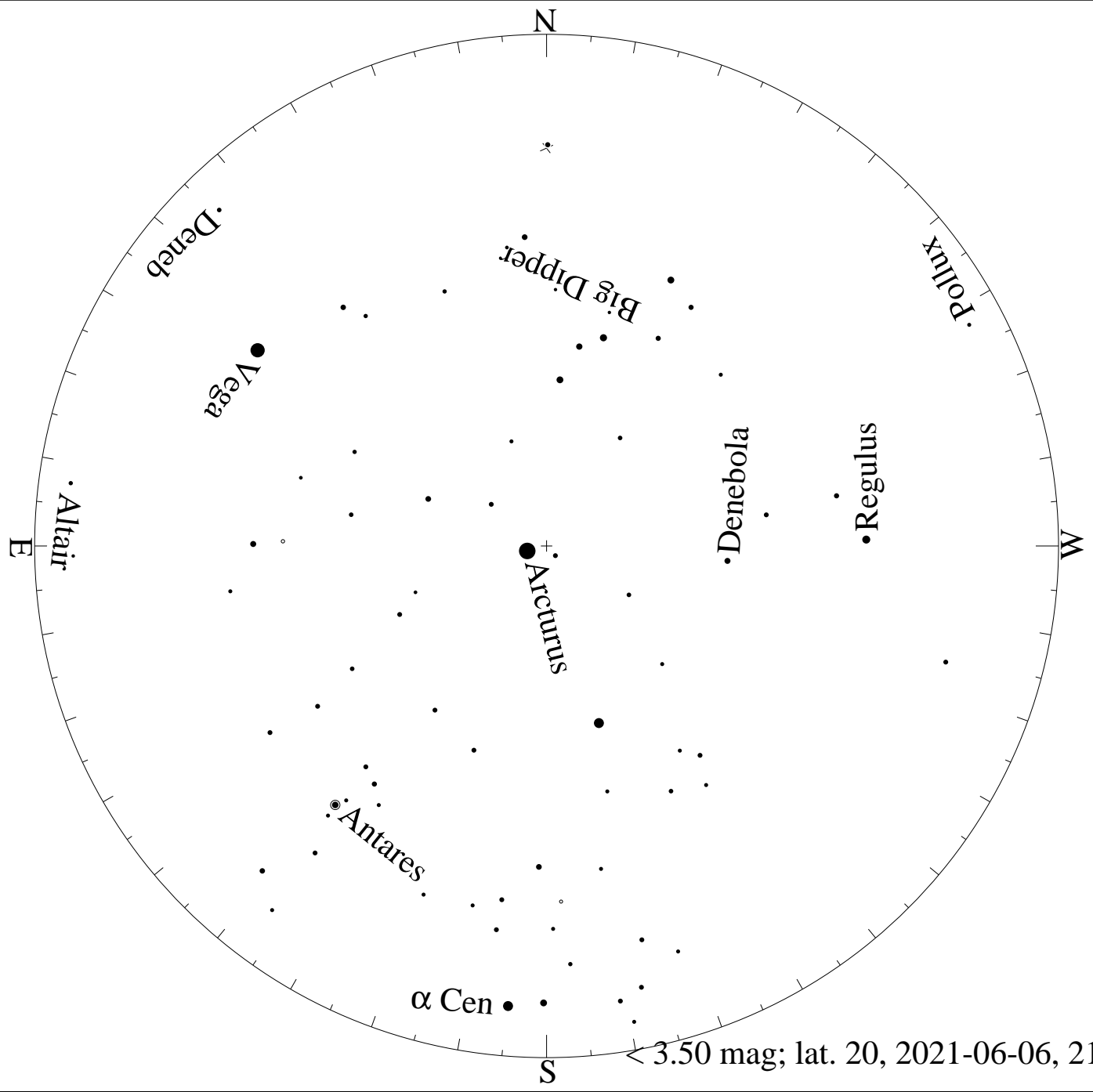
< 0.50 mag; lat. 20, 2021-06-06, 21 h local time



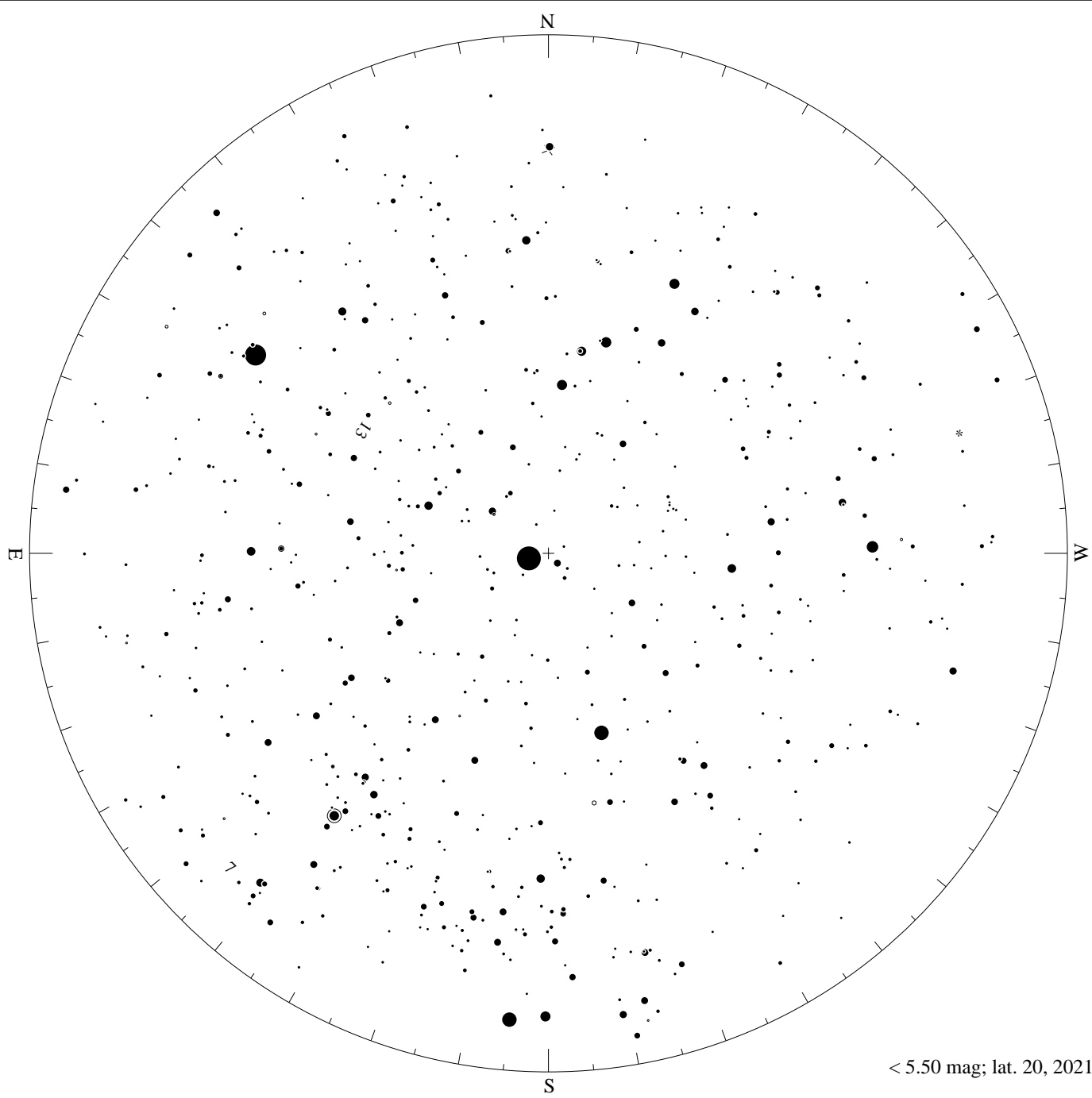
< 1.50 mag; lat. 20, 2021-06-06, 21 h local time




< 2.50 mag; lat. 20, 2021-06-06, 21 h local time

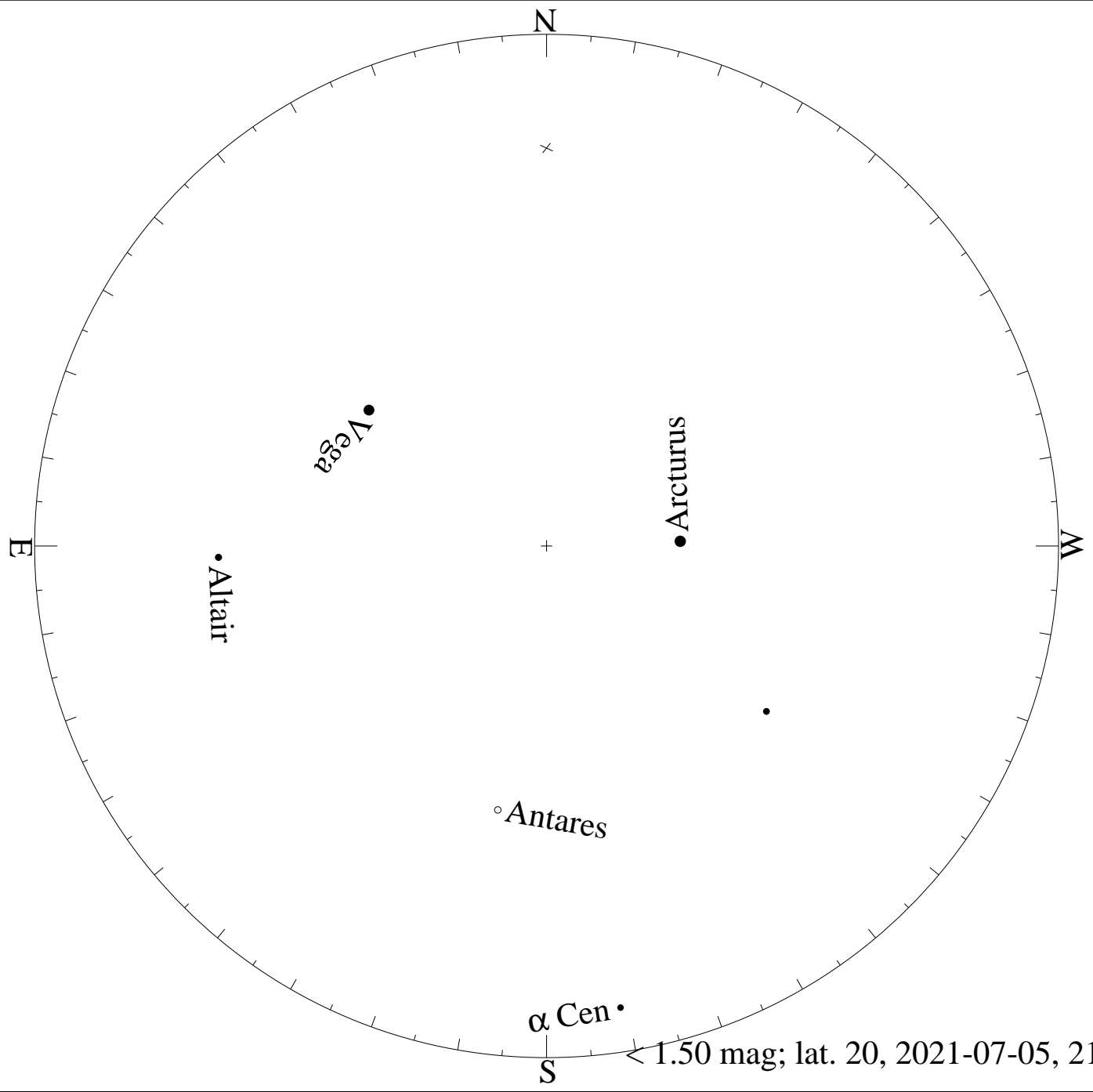


< 3.50 mag; lat. 20, 2021-06-06, 21 h local time

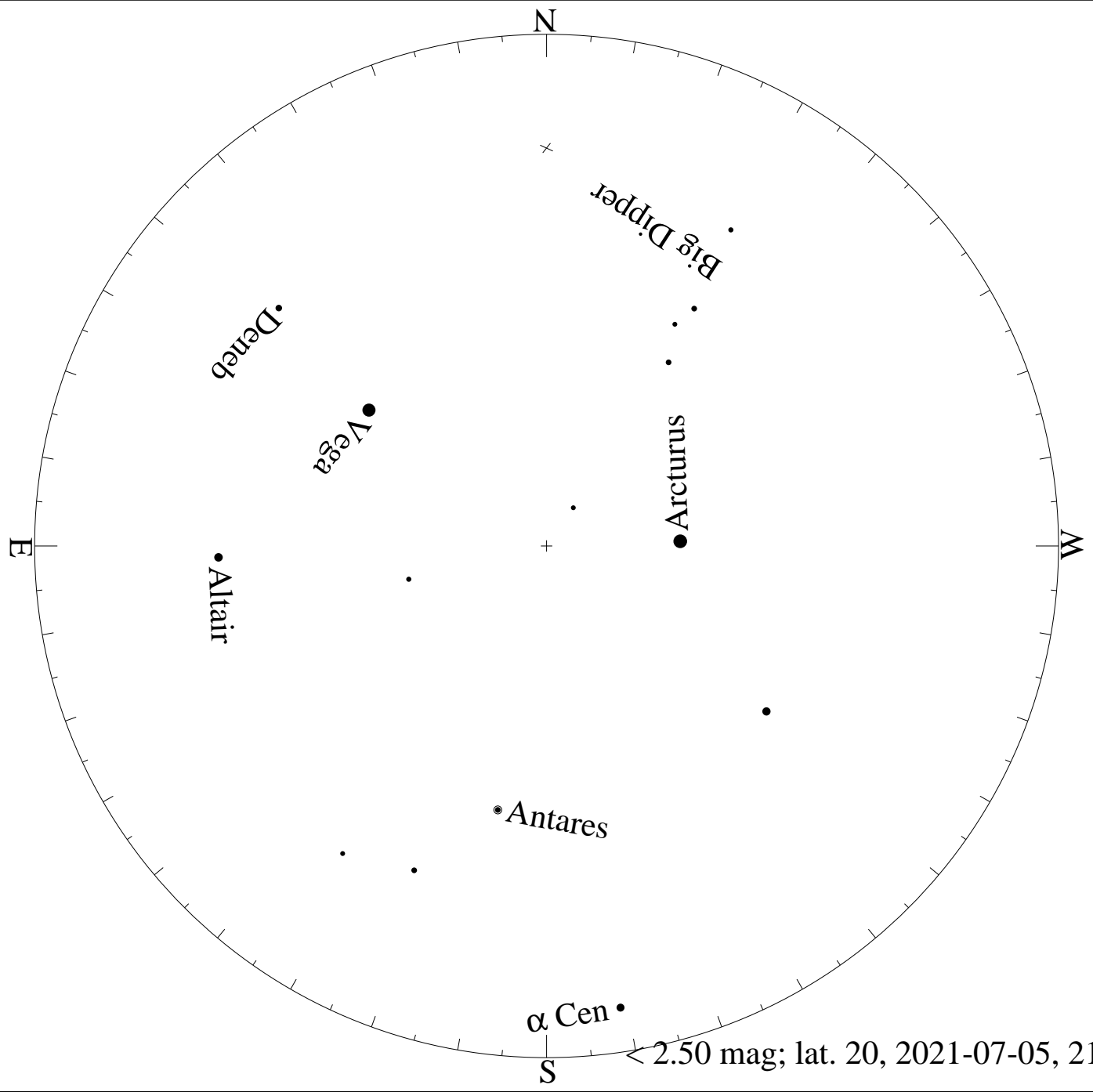


< 5.50 mag; lat. 20, 2021-06-06, 21 h local time

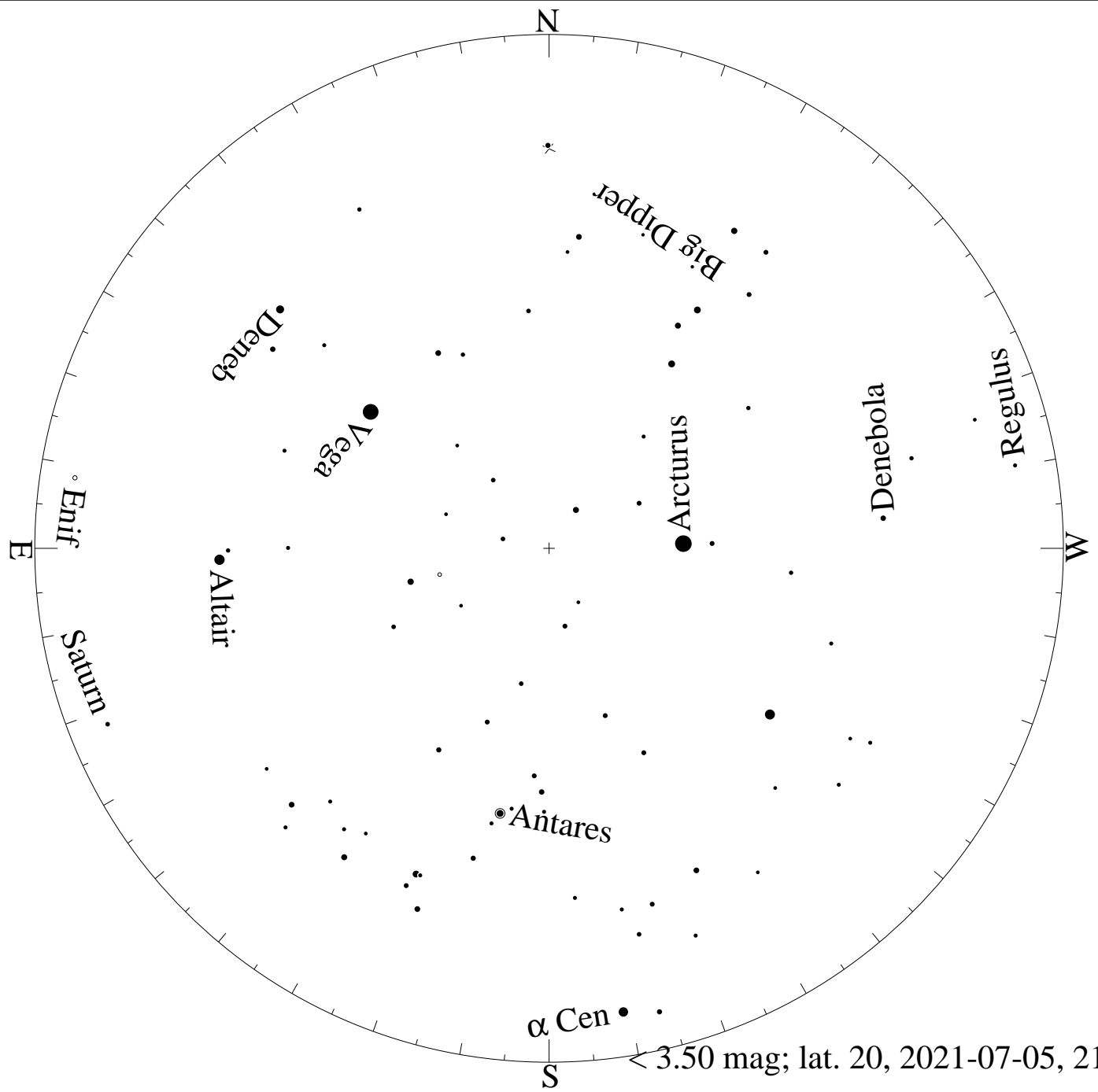





< 1.50 mag; lat. 20, 2021-07-05, 21 h local time




< 2.50 mag; lat. 20, 2021-07-05, 21 h local time

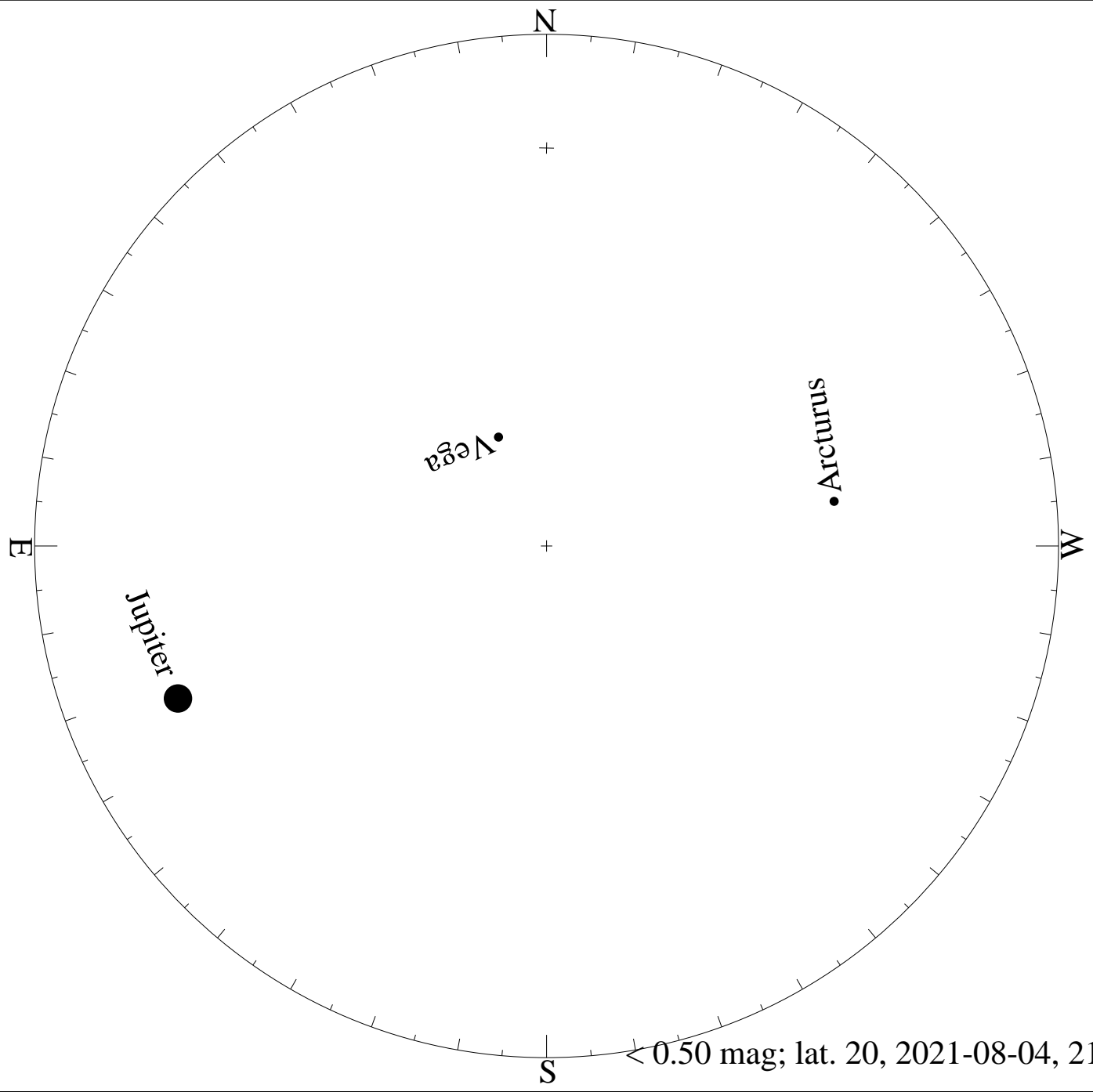


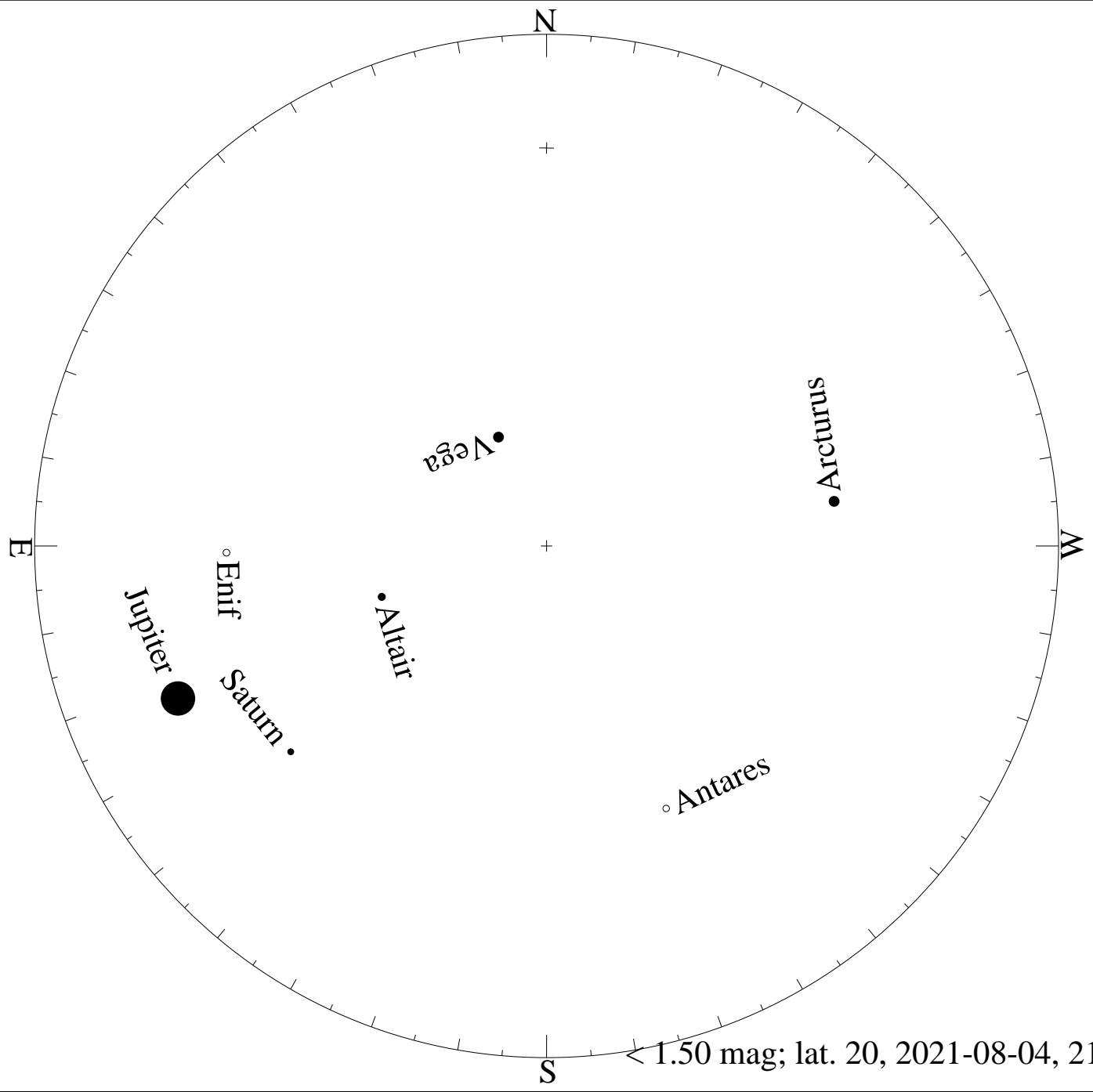


< 4.50 mag; lat. 20, 2021-07-05, 21 h local time

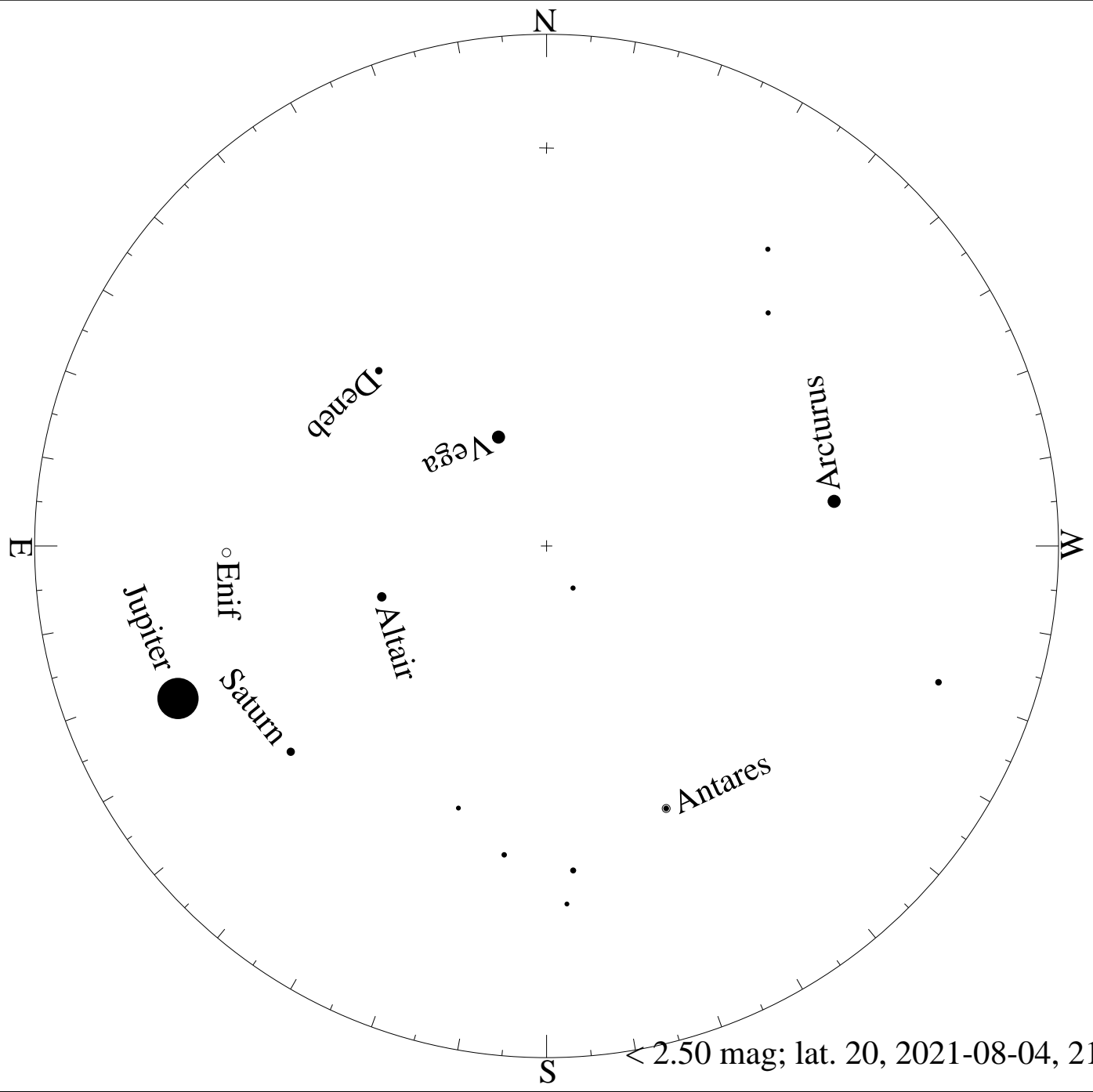


< 5.50 mag; lat. 20, 2021-07-05, 21 h local time

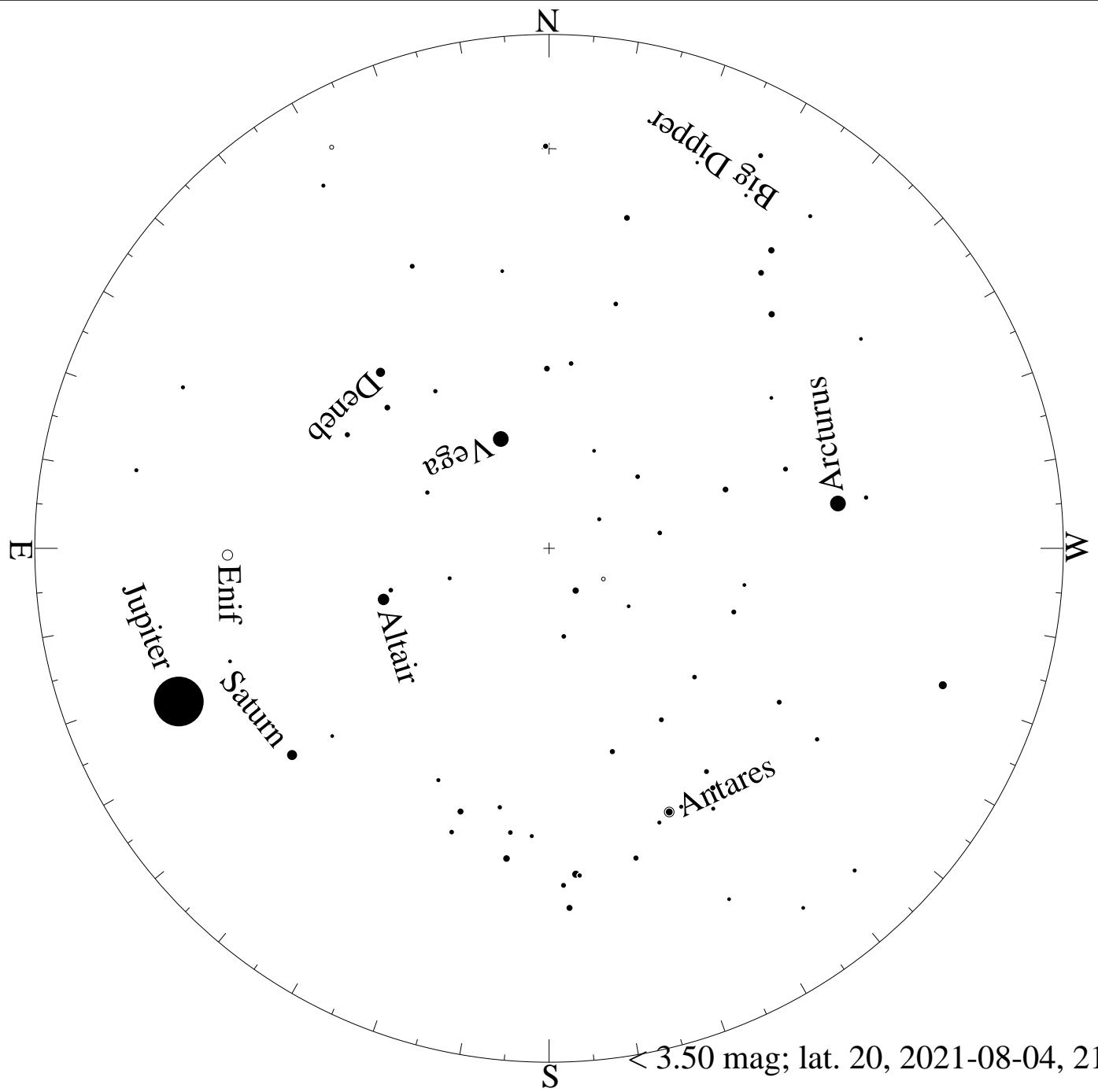




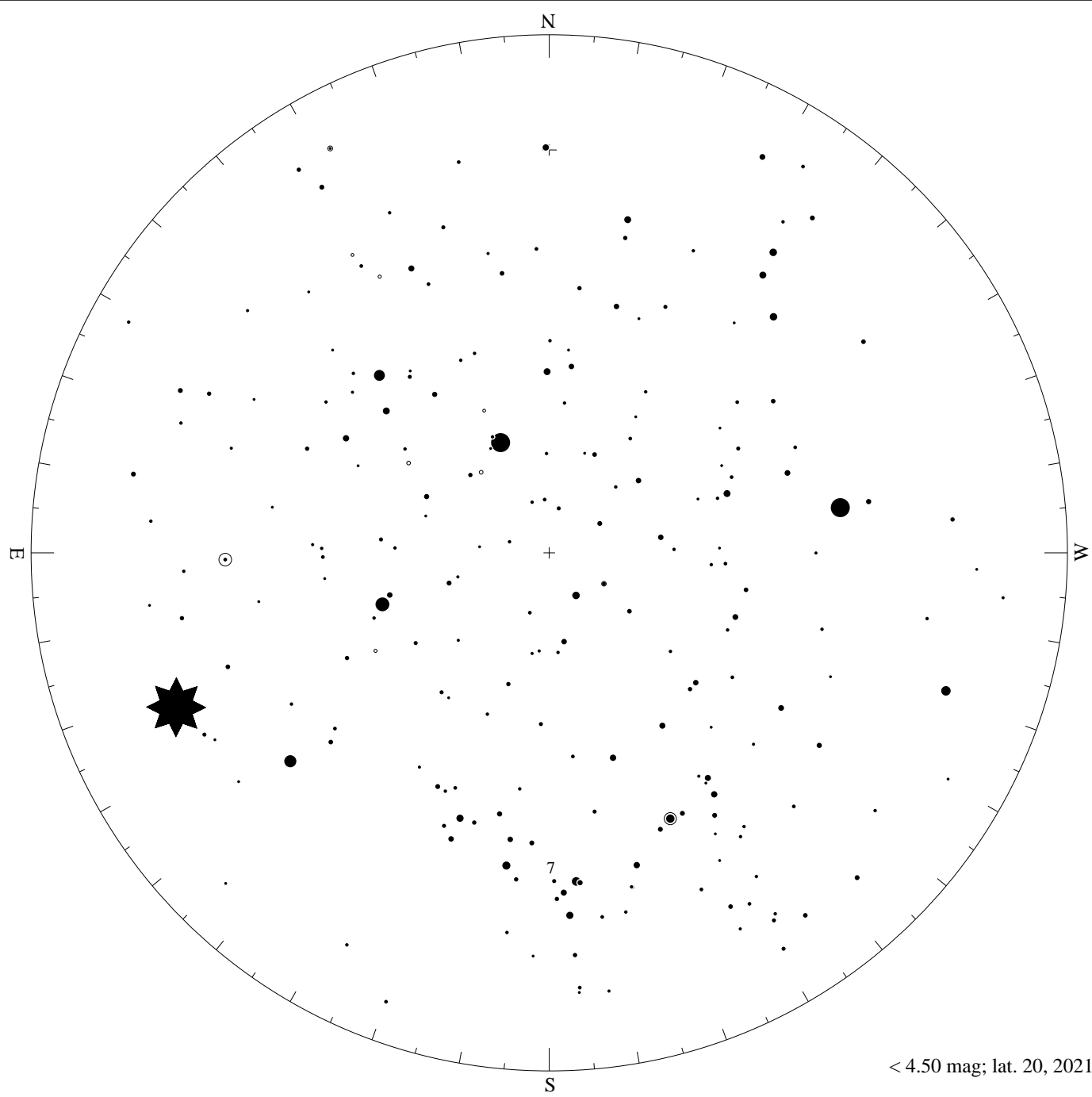
< 1.50 mag; lat. 20, 2021-08-04, 21 h local time



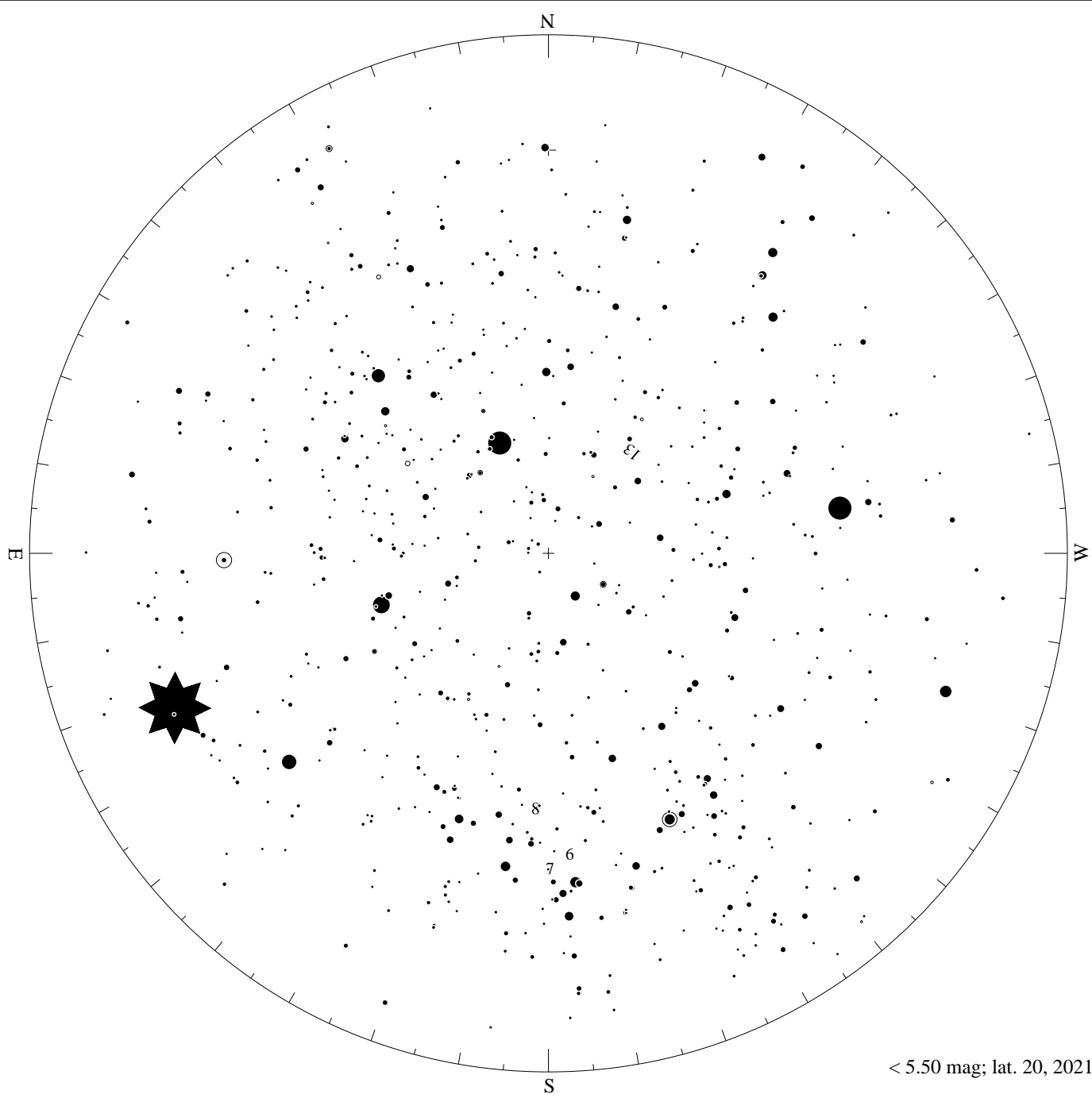
< 2.50 mag; lat. 20, 2021-08-04, 21 h local time



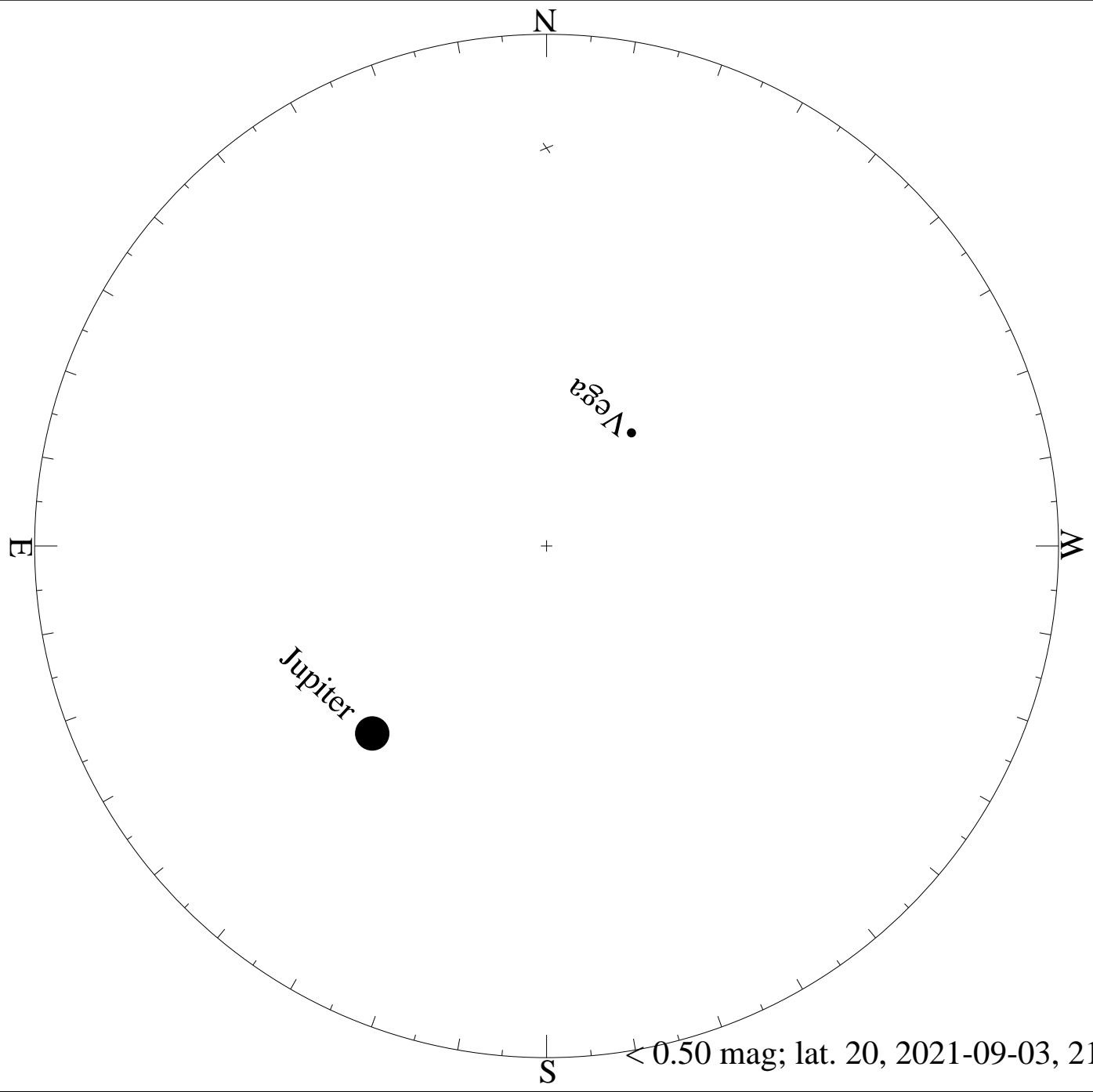
< 3.50 mag; lat. 20, 2021-08-04, 21 h local time



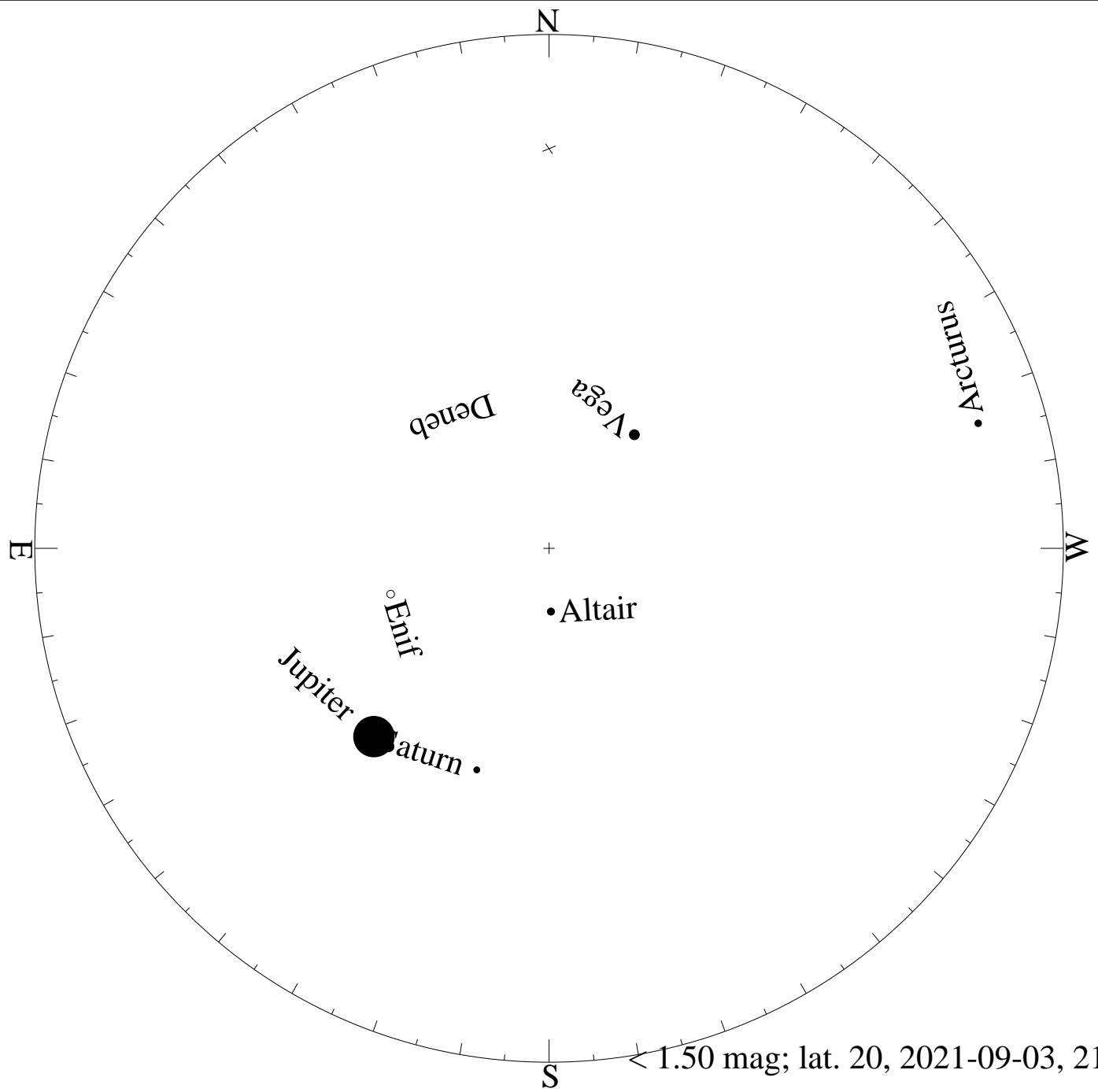
< 4.50 mag; lat. 20, 2021-08-04, 21 h local time



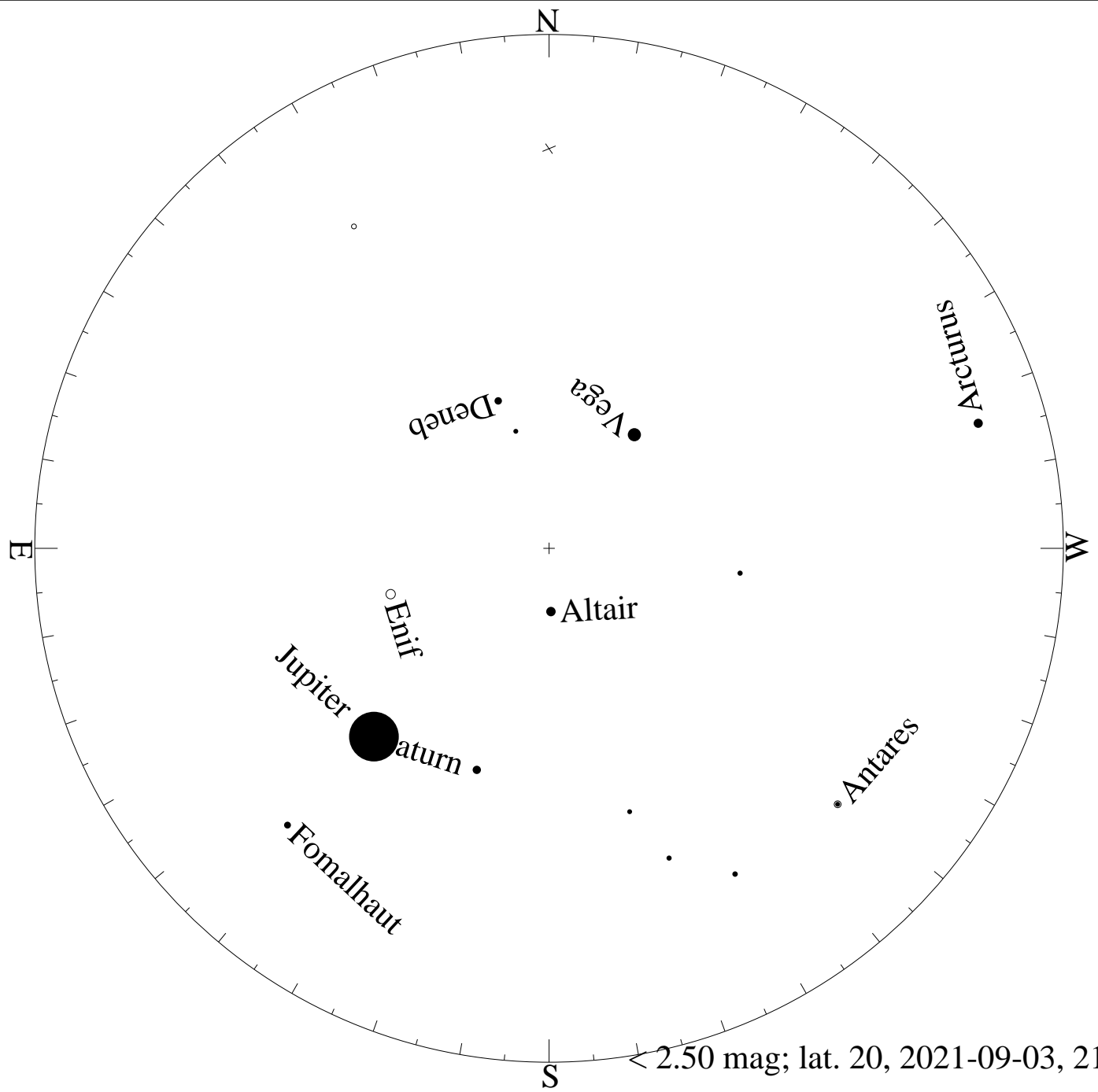
< 5.50 mag; lat. 20, 2021-08-04, 21 h local time



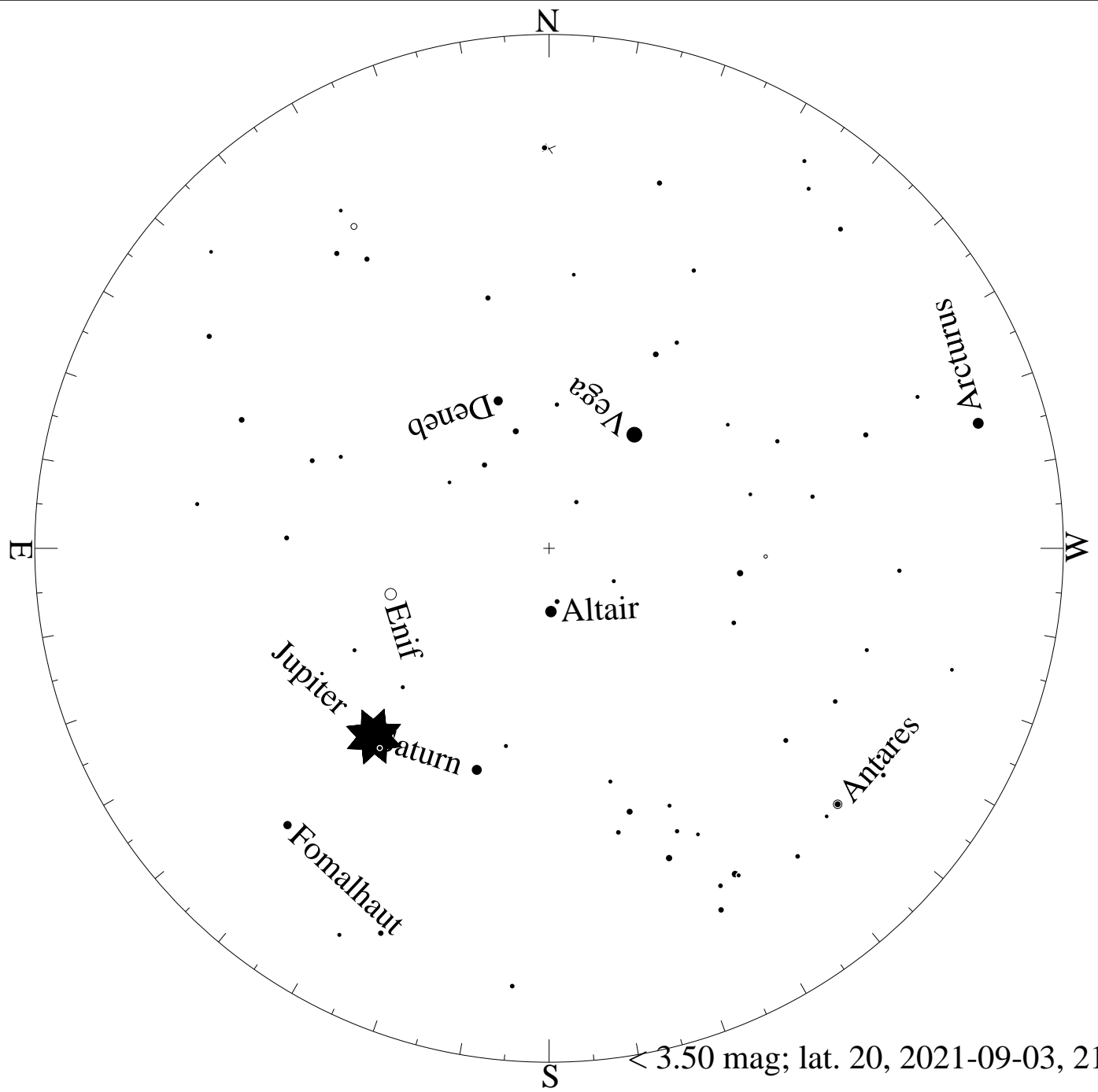
< 0.50 mag; lat. 20, 2021-09-03, 21 h local time




< 1.50 mag; lat. 20, 2021-09-03, 21 h local time




< 2.50 mag; lat. 20, 2021-09-03, 21 h local time



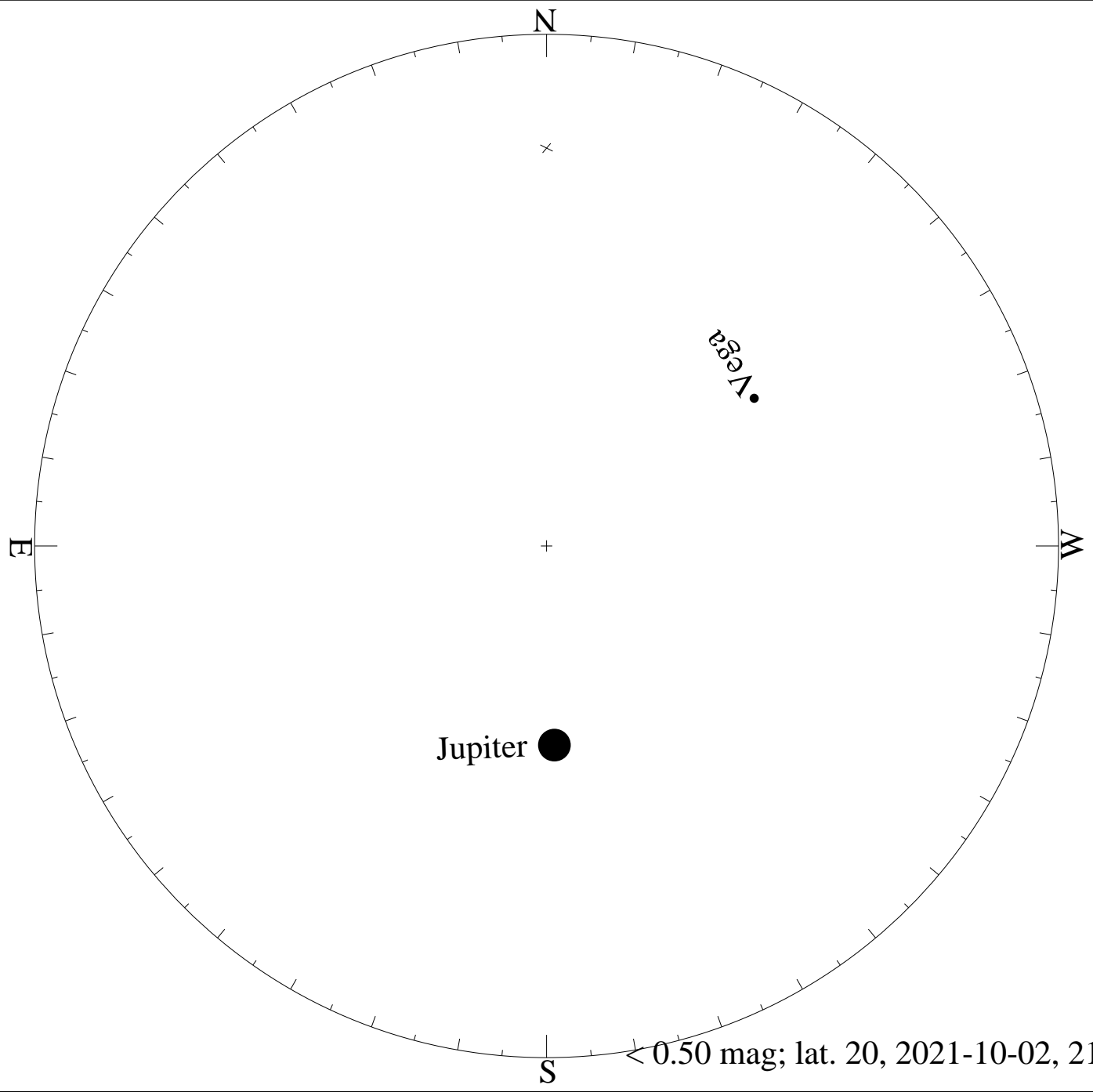
< 3.50 mag; lat. 20, 2021-09-03, 21 h local time



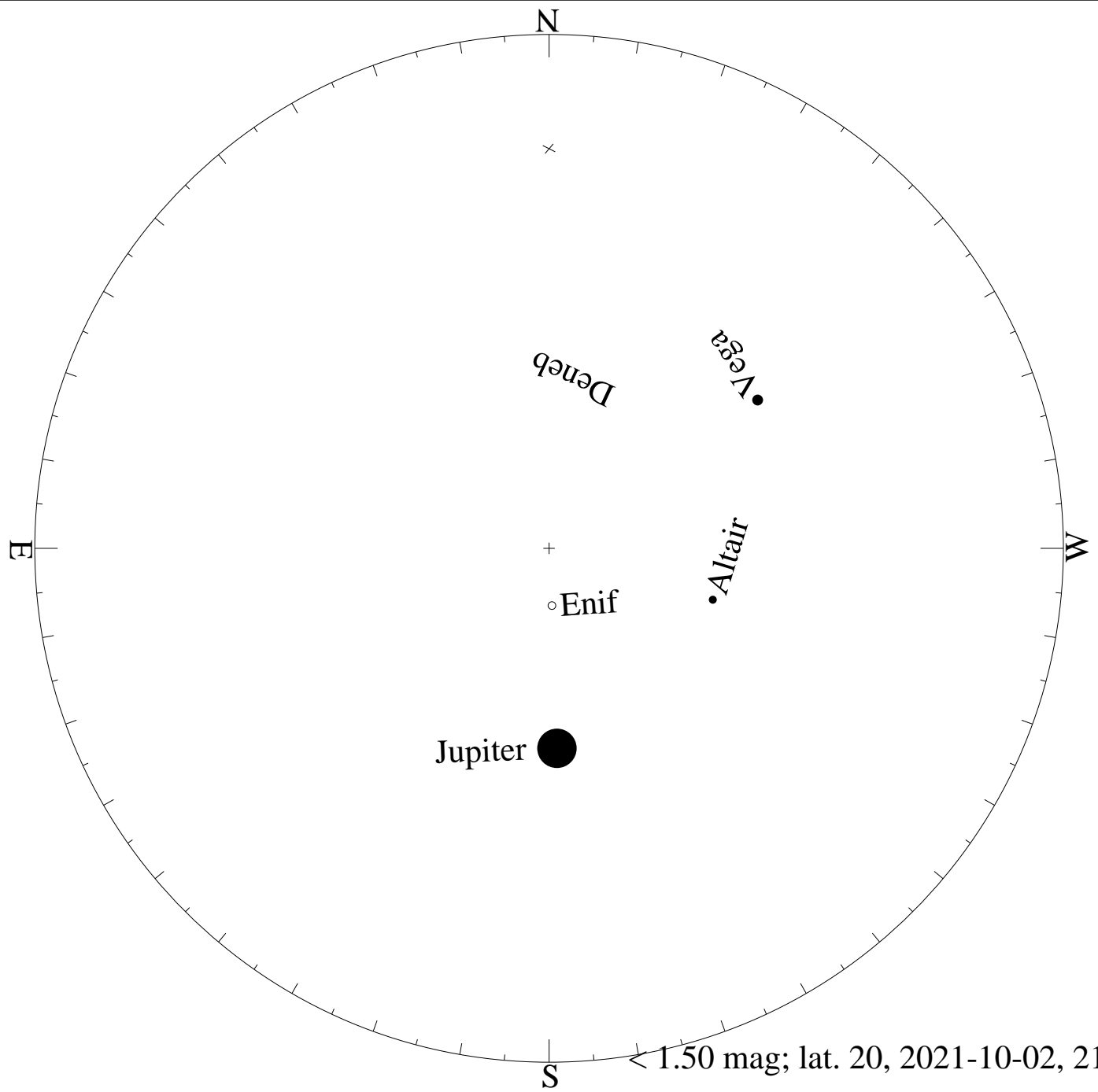
< 4.50 mag; lat. 20, 2021-09-03, 21 h local time



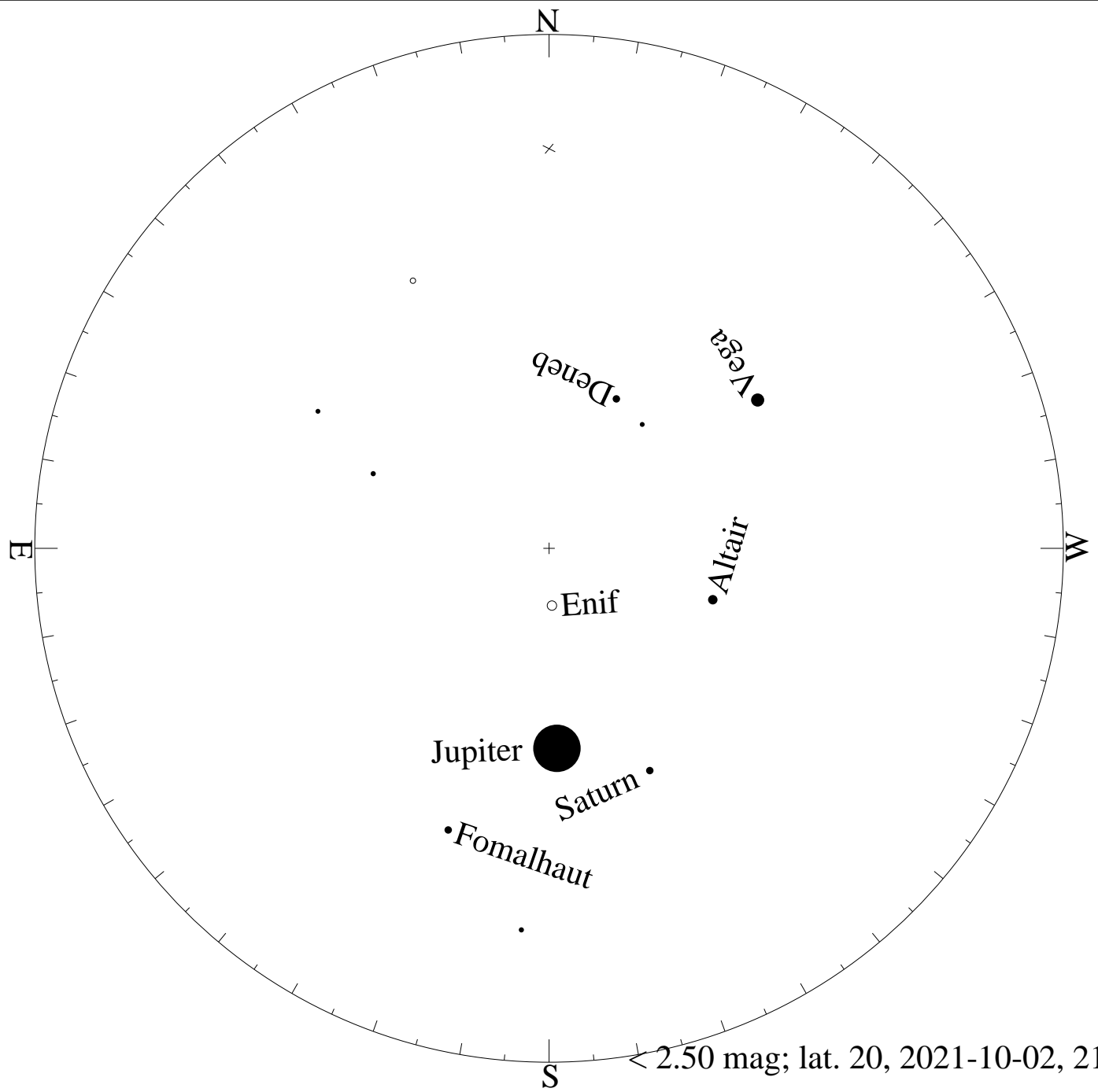
< 5.50 mag; lat. 20, 2021-09-03, 21 h local time

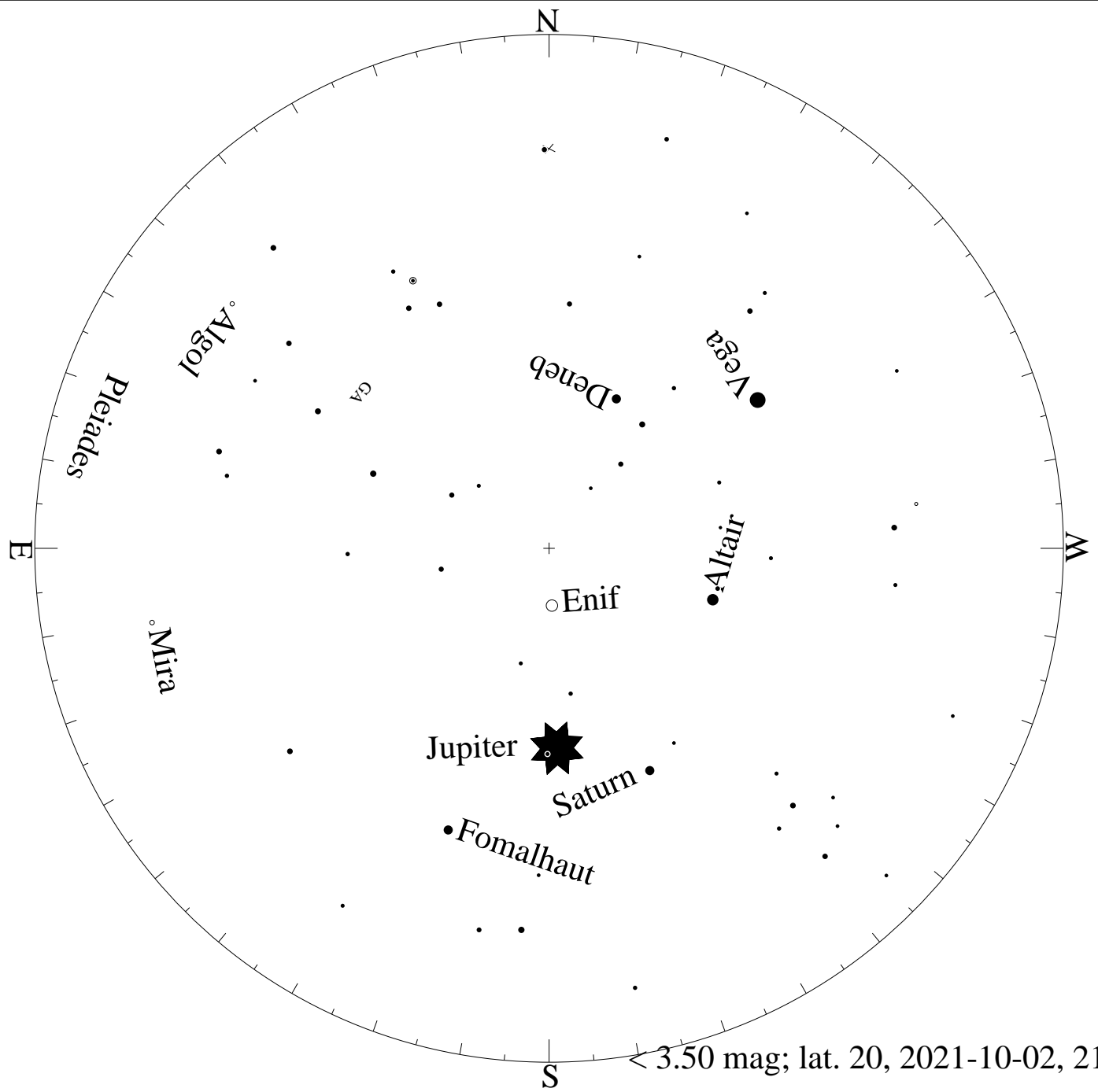


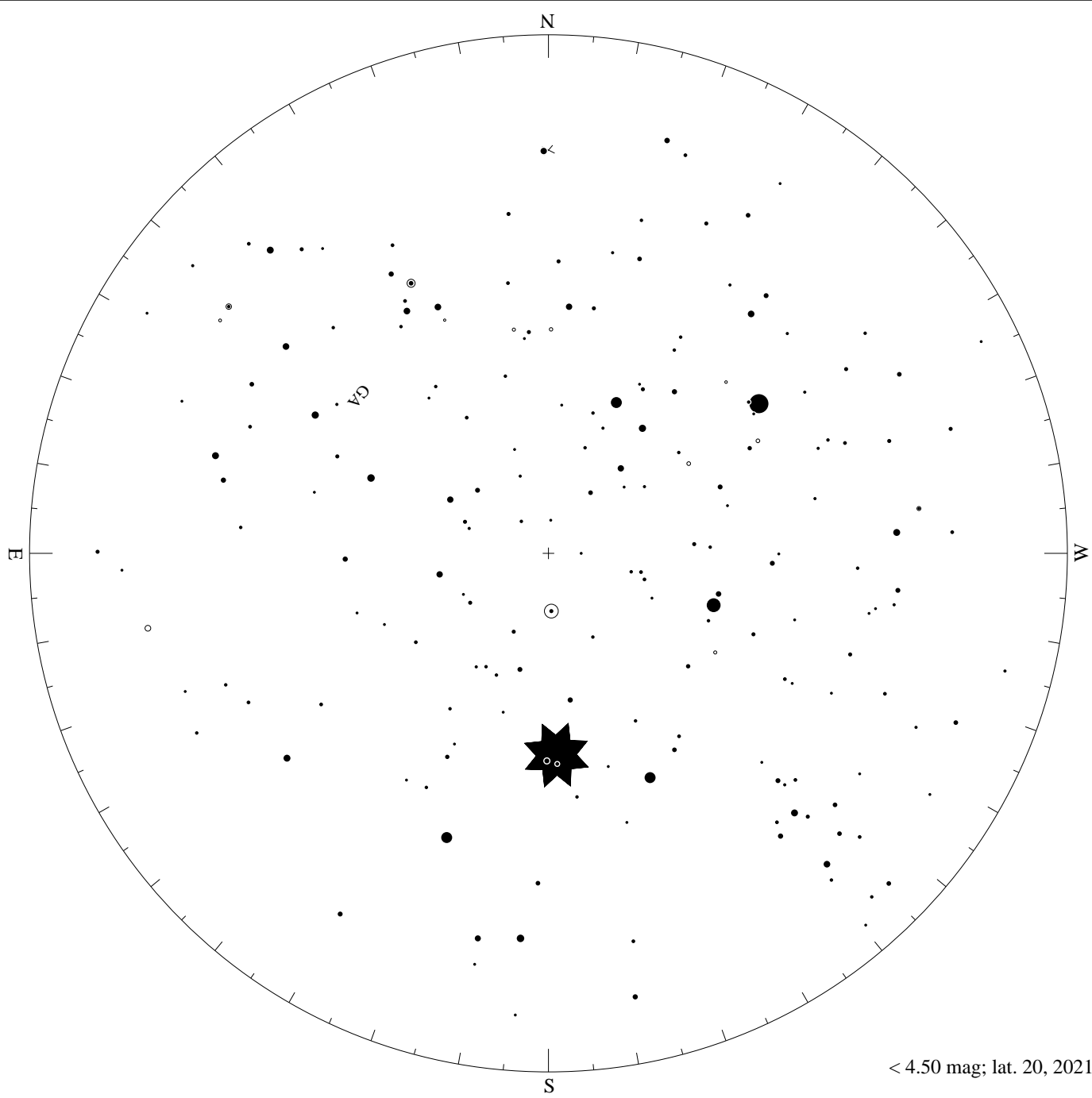
< 0.50 mag; lat. 20, 2021-10-02, 21 h local time



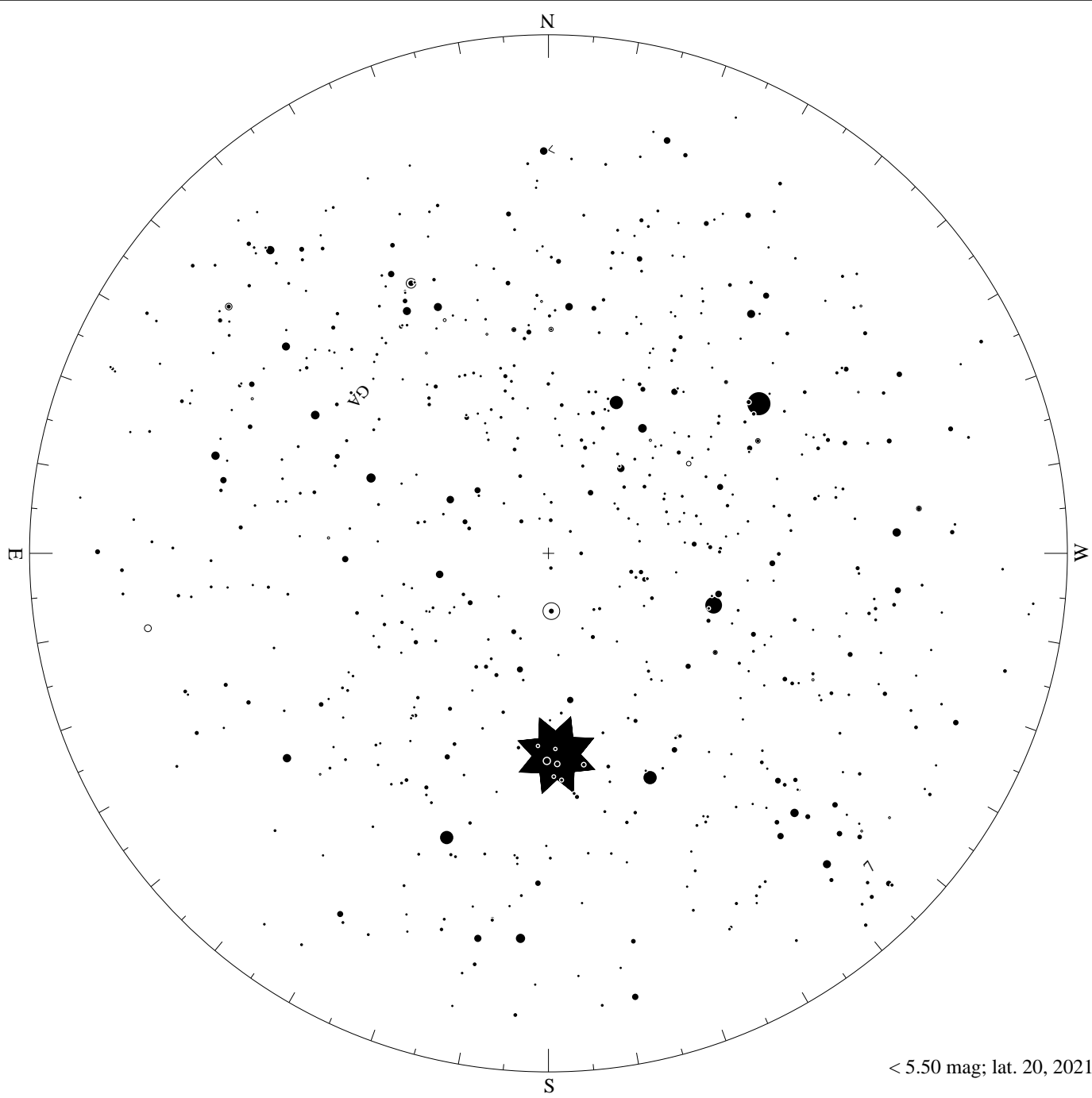
< 1.50 mag; lat. 20, 2021-10-02, 21 h local time



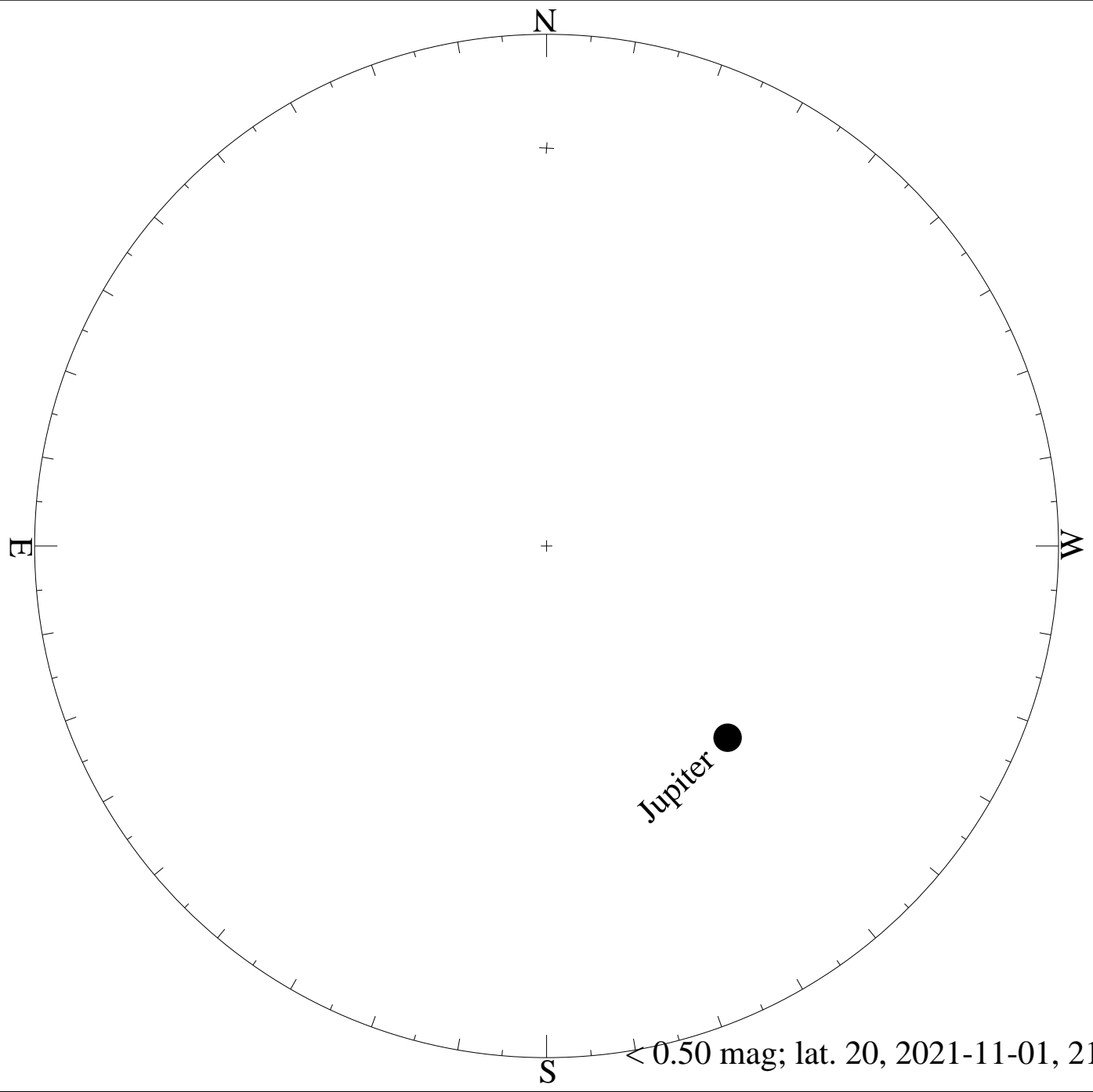




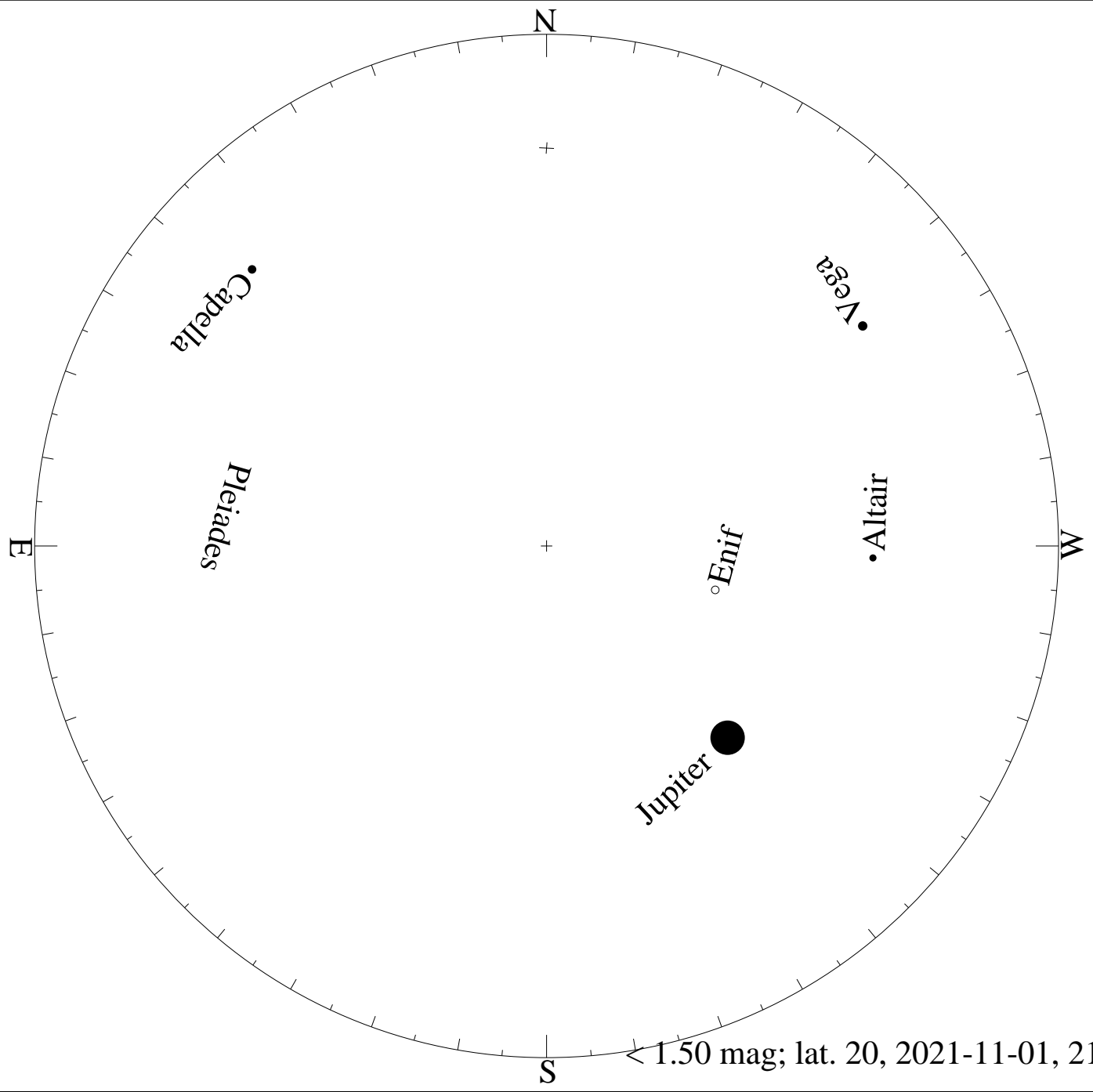
< 4.50 mag; lat. 20, 2021-10-02, 21 h local time



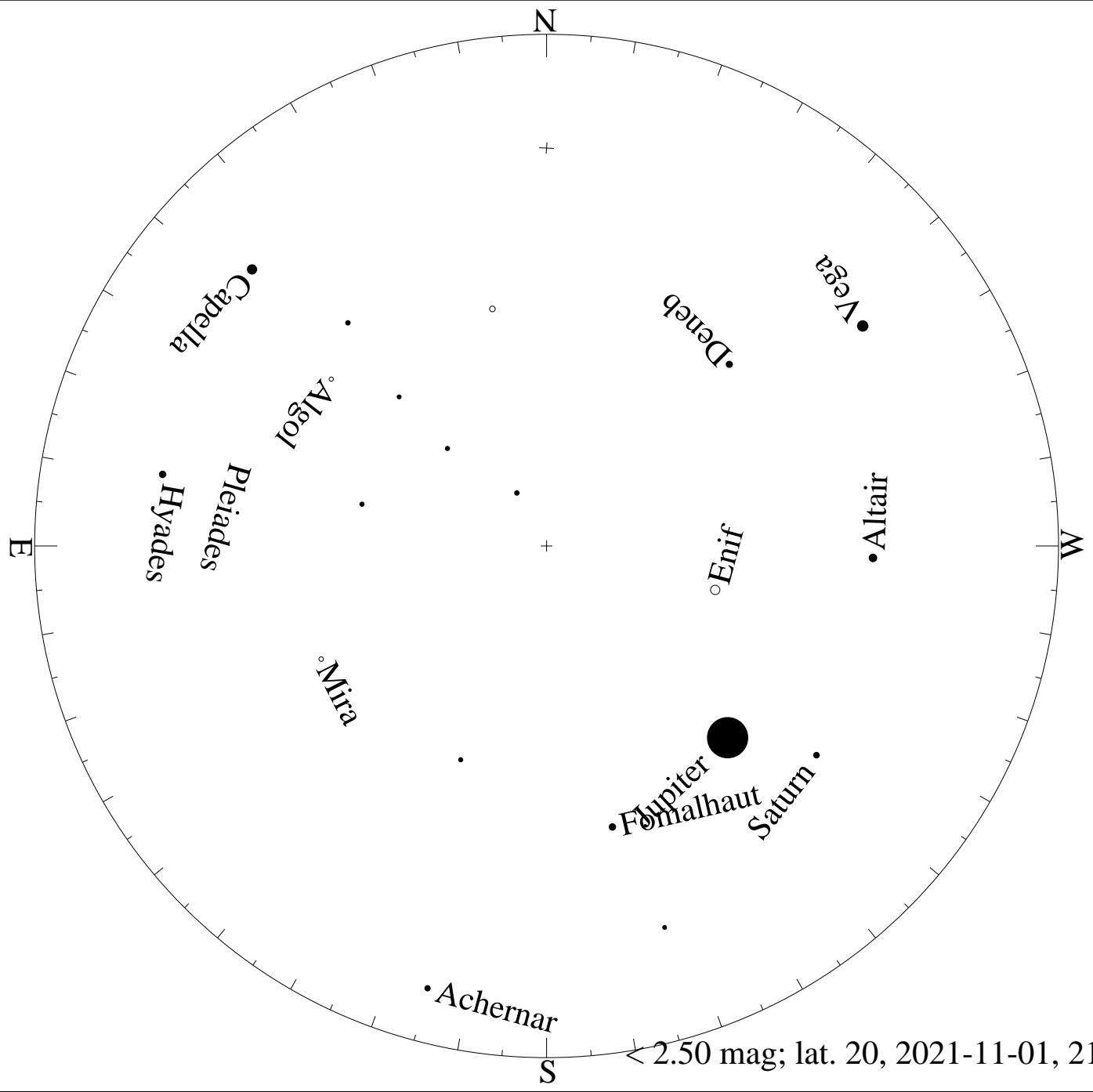
< 5.50 mag; lat. 20, 2021-10-02, 21 h local time



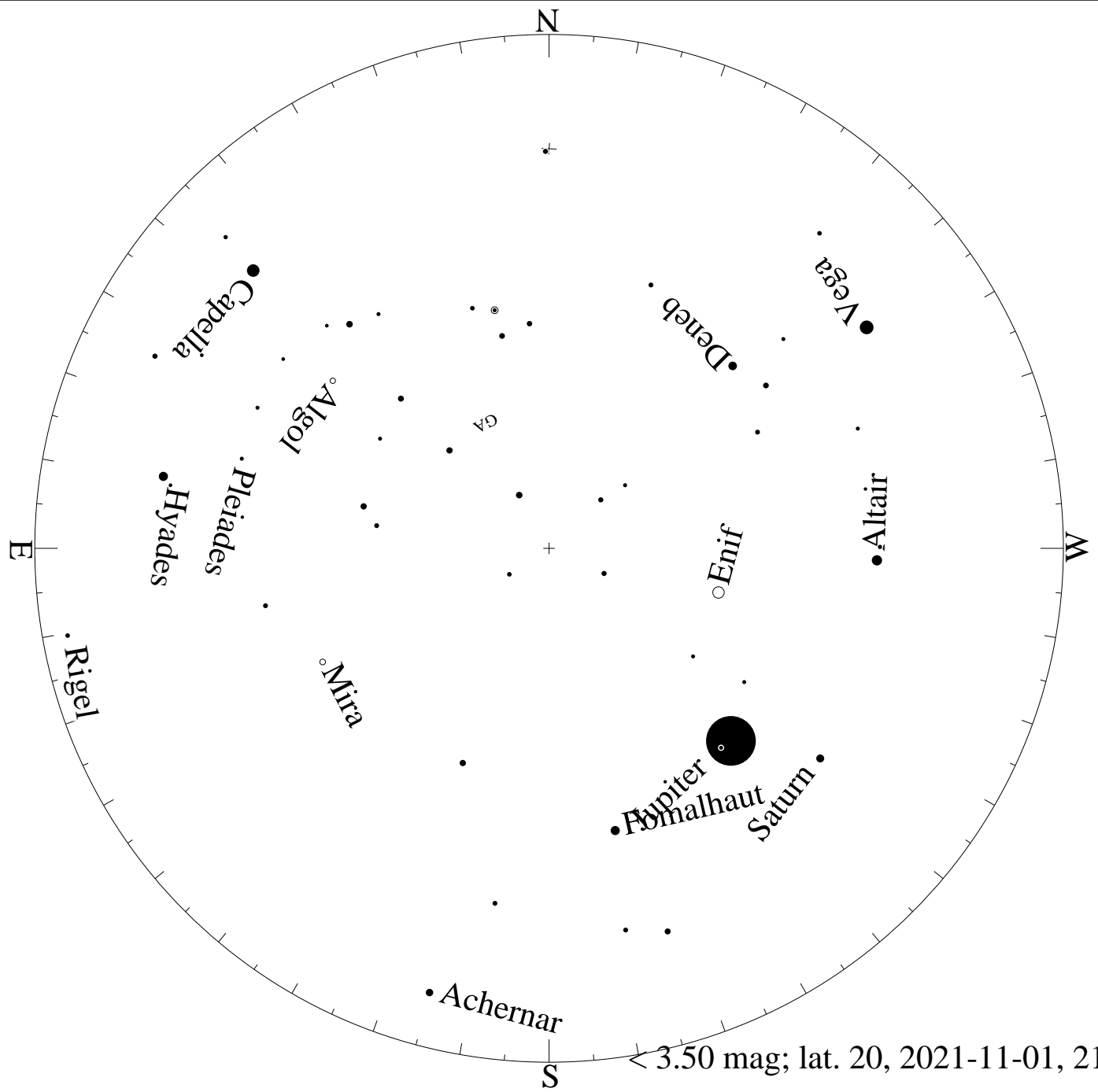
< 0.50 mag; lat. 20, 2021-11-01, 21 h local time



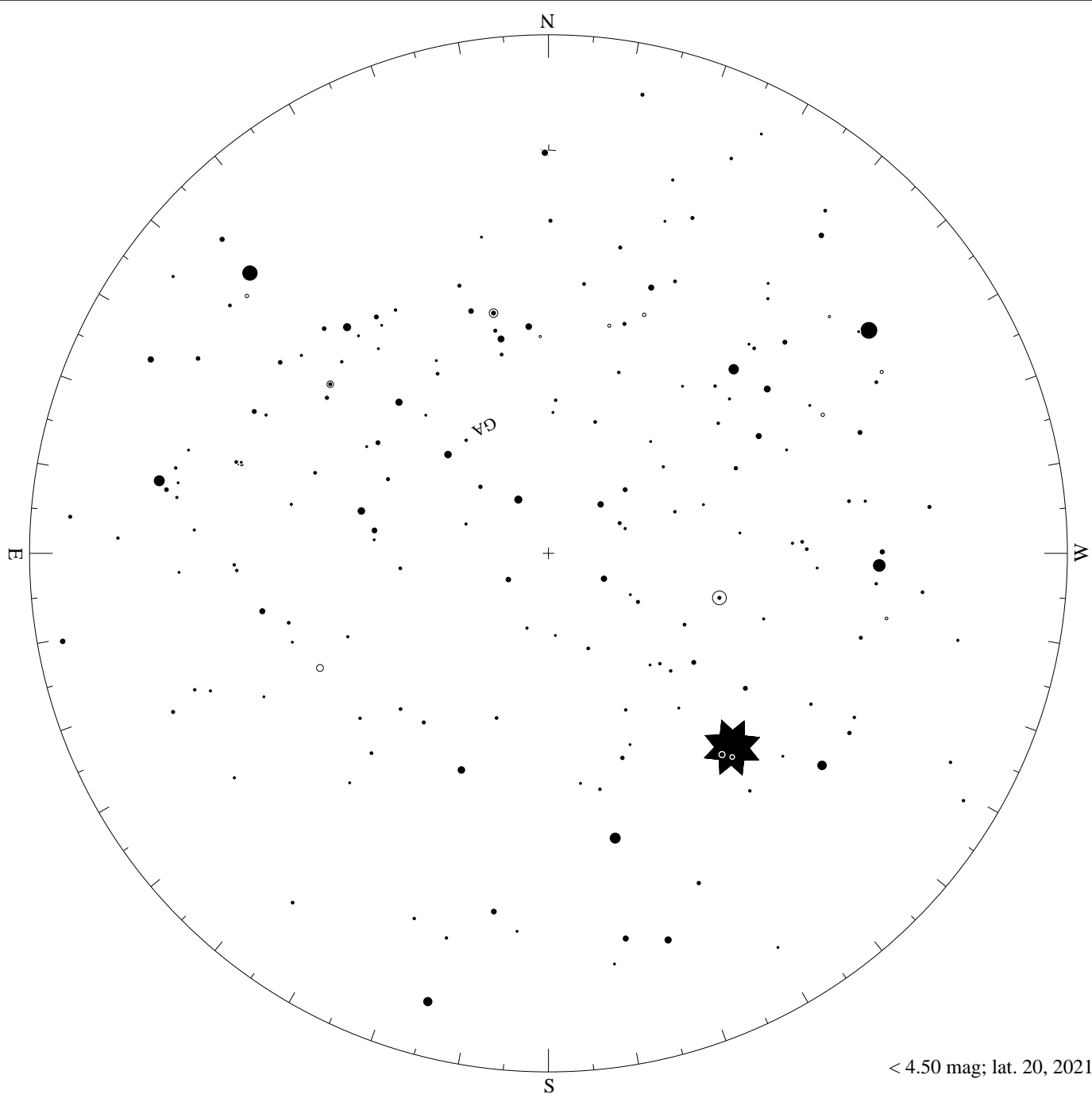
< 1.50 mag; lat. 20, 2021-11-01, 21 h local time



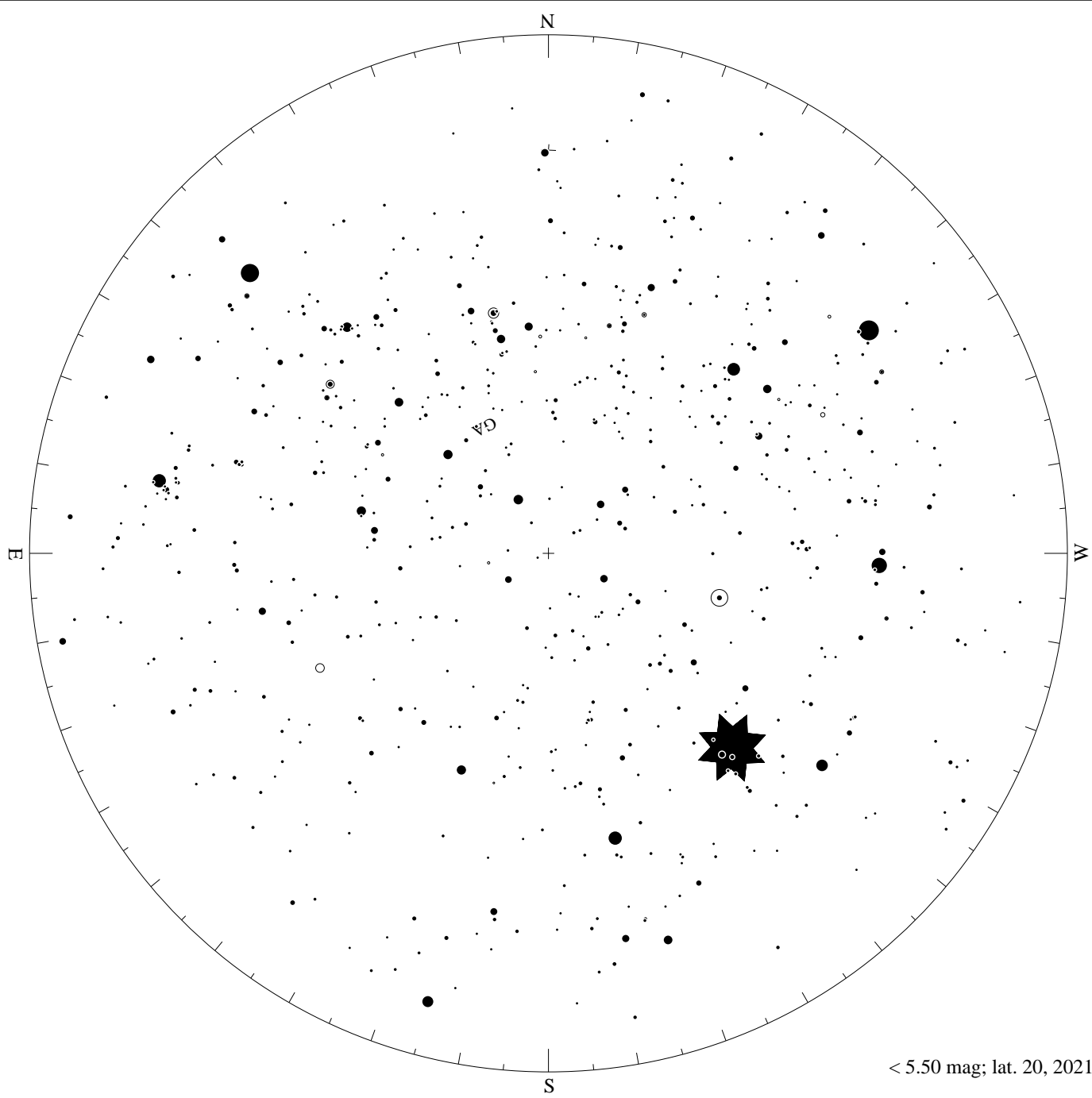
< 2.50 mag; lat. 20, 2021-11-01, 21 h local time



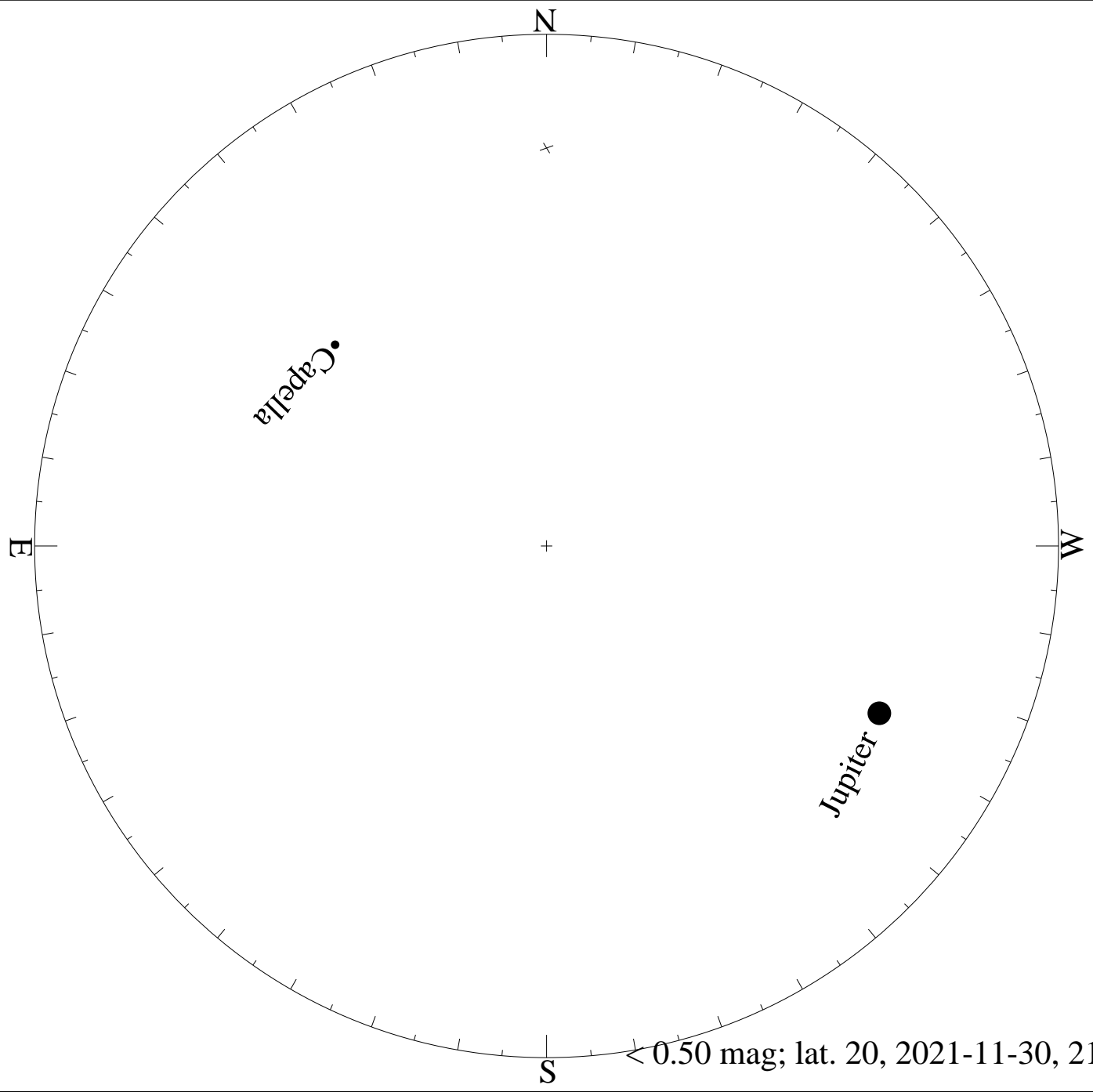
< 3.50 mag; lat. 20, 2021-11-01, 21 h local time



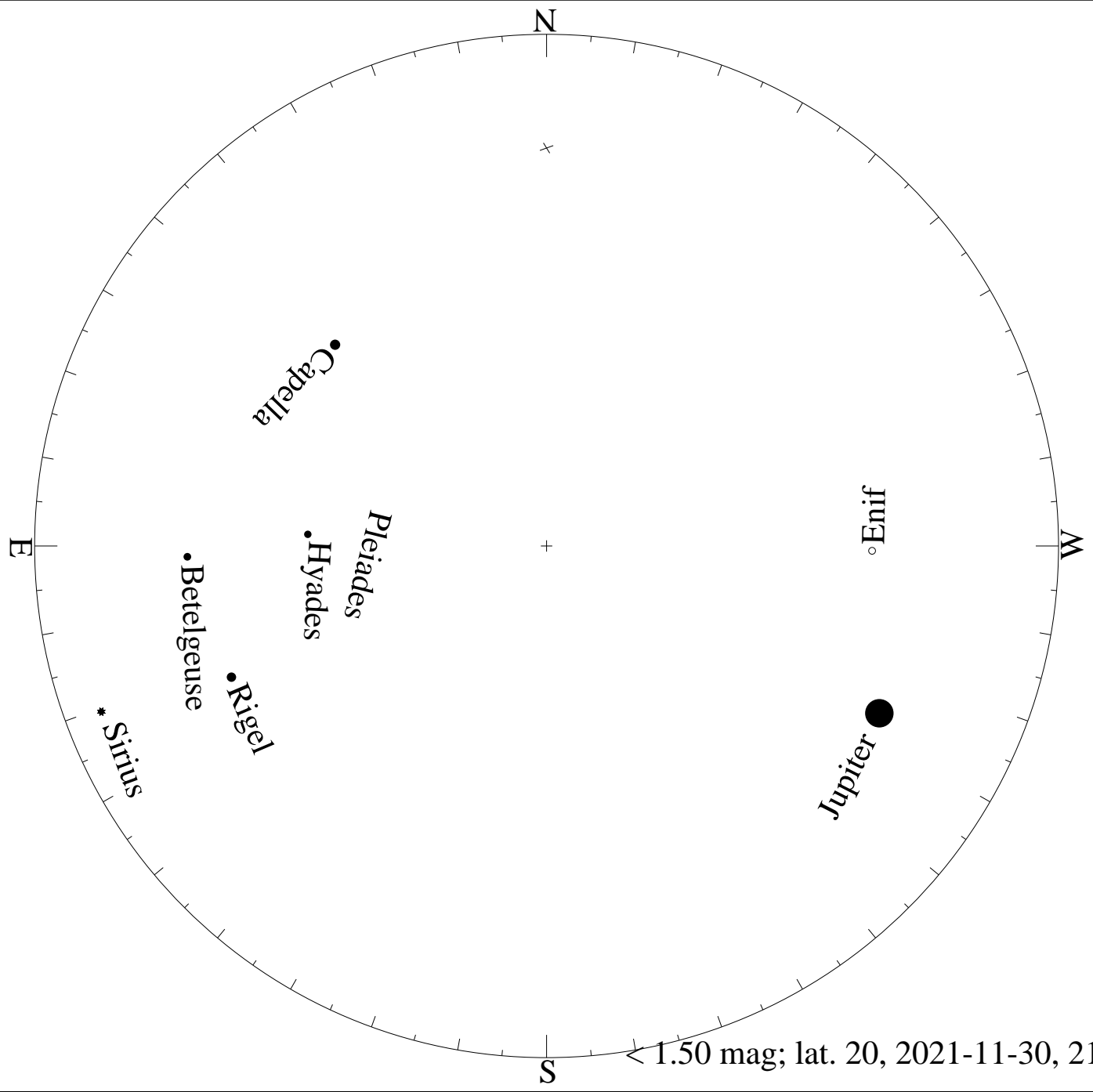
< 4.50 mag; lat. 20, 2021-11-01, 21 h local time



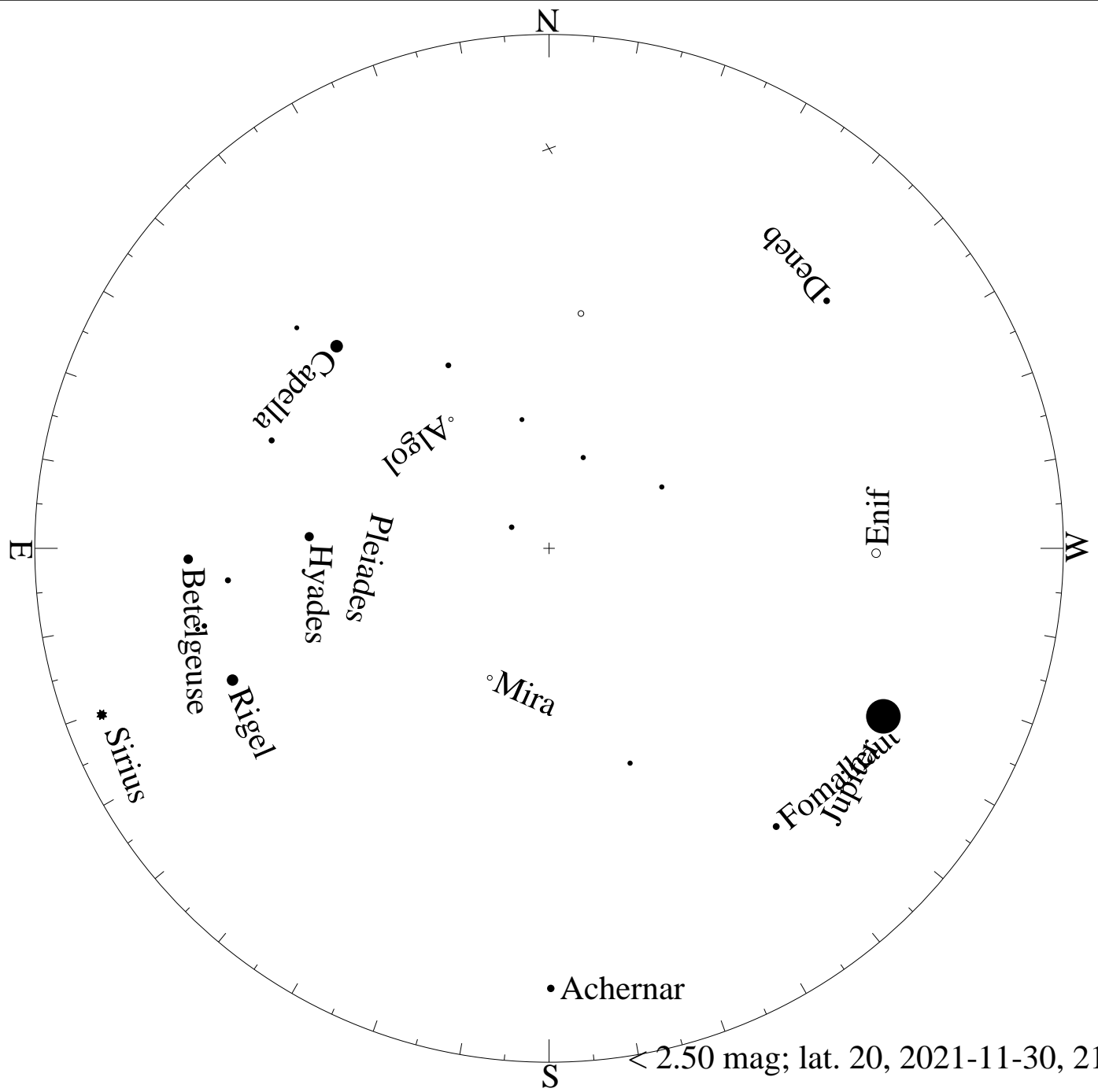
< 5.50 mag; lat. 20, 2021-11-01, 21 h local time



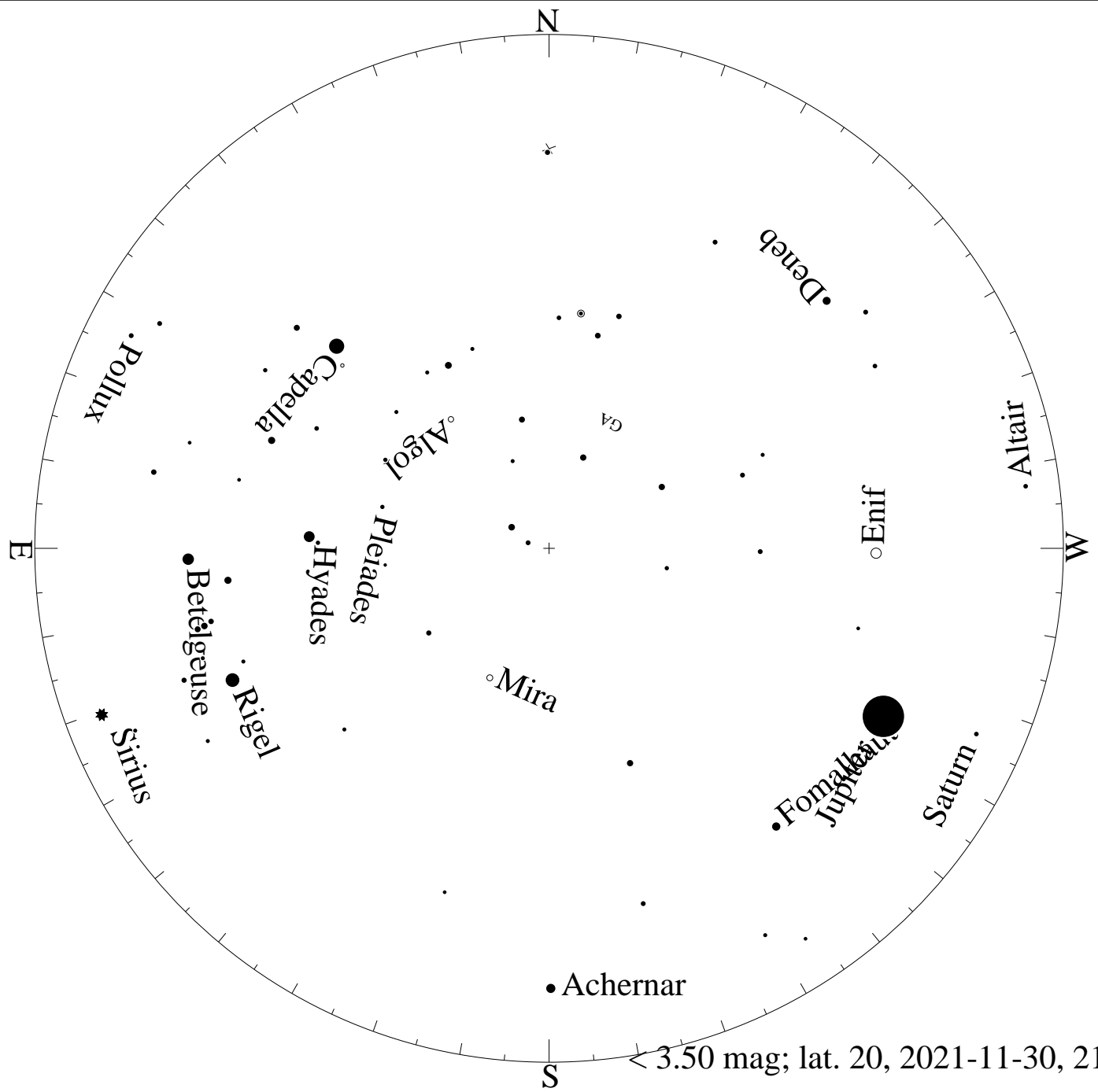
< 0.50 mag; lat. 20, 2021-11-30, 21 h local time



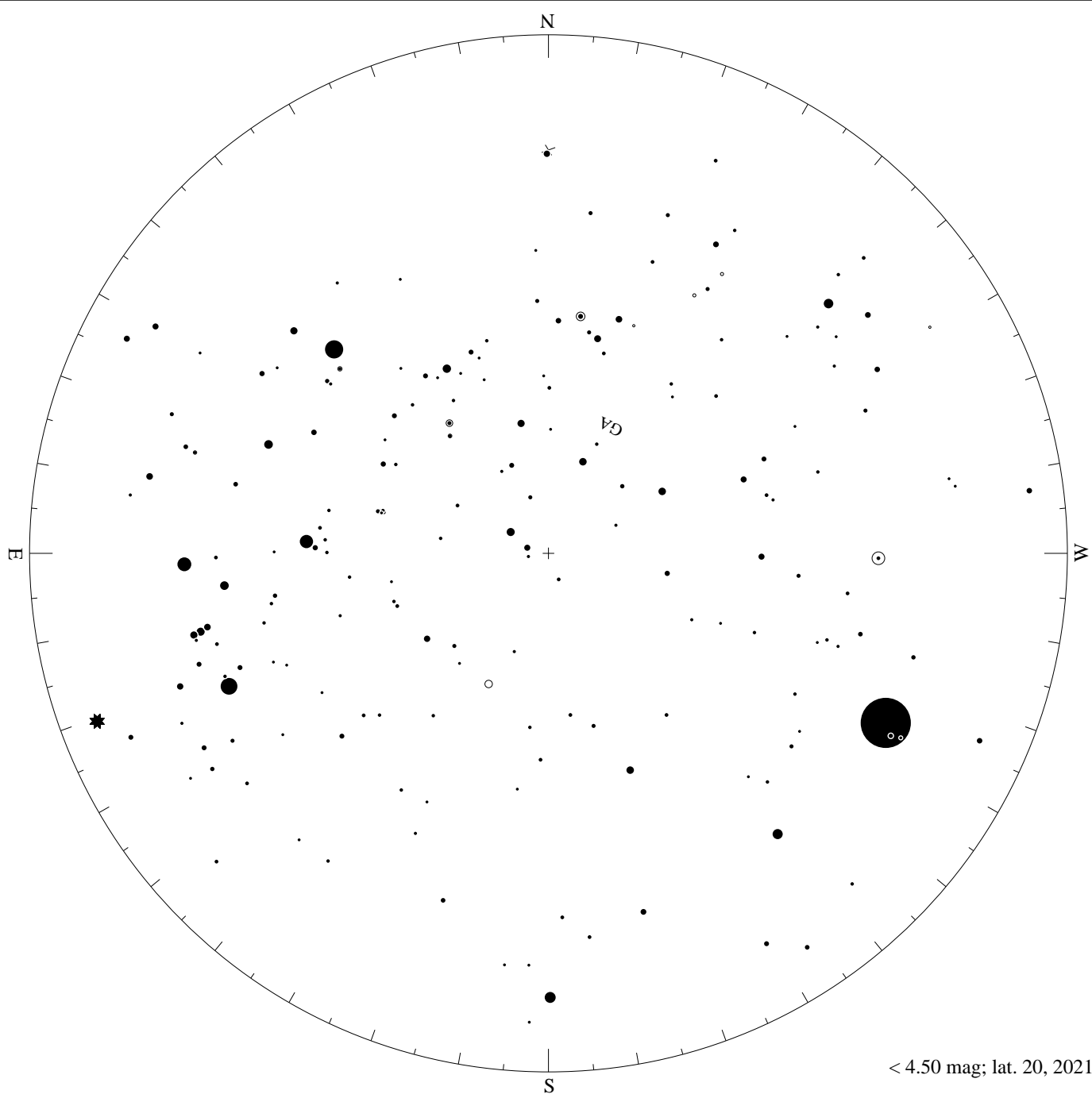
< 1.50 mag; lat. 20, 2021-11-30, 21 h local time



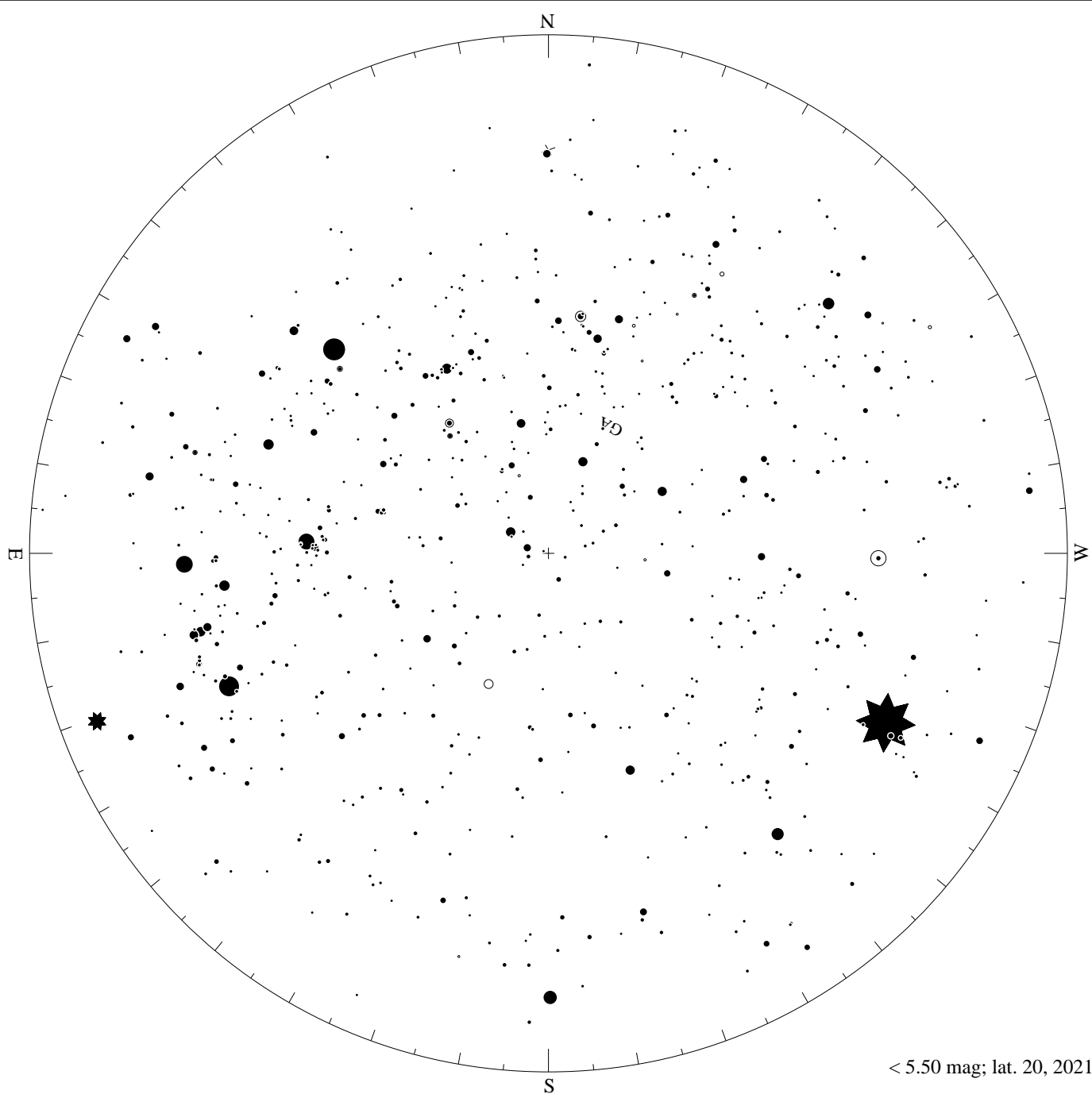
< 2.50 mag; lat. 20, 2021-11-30, 21 h local time



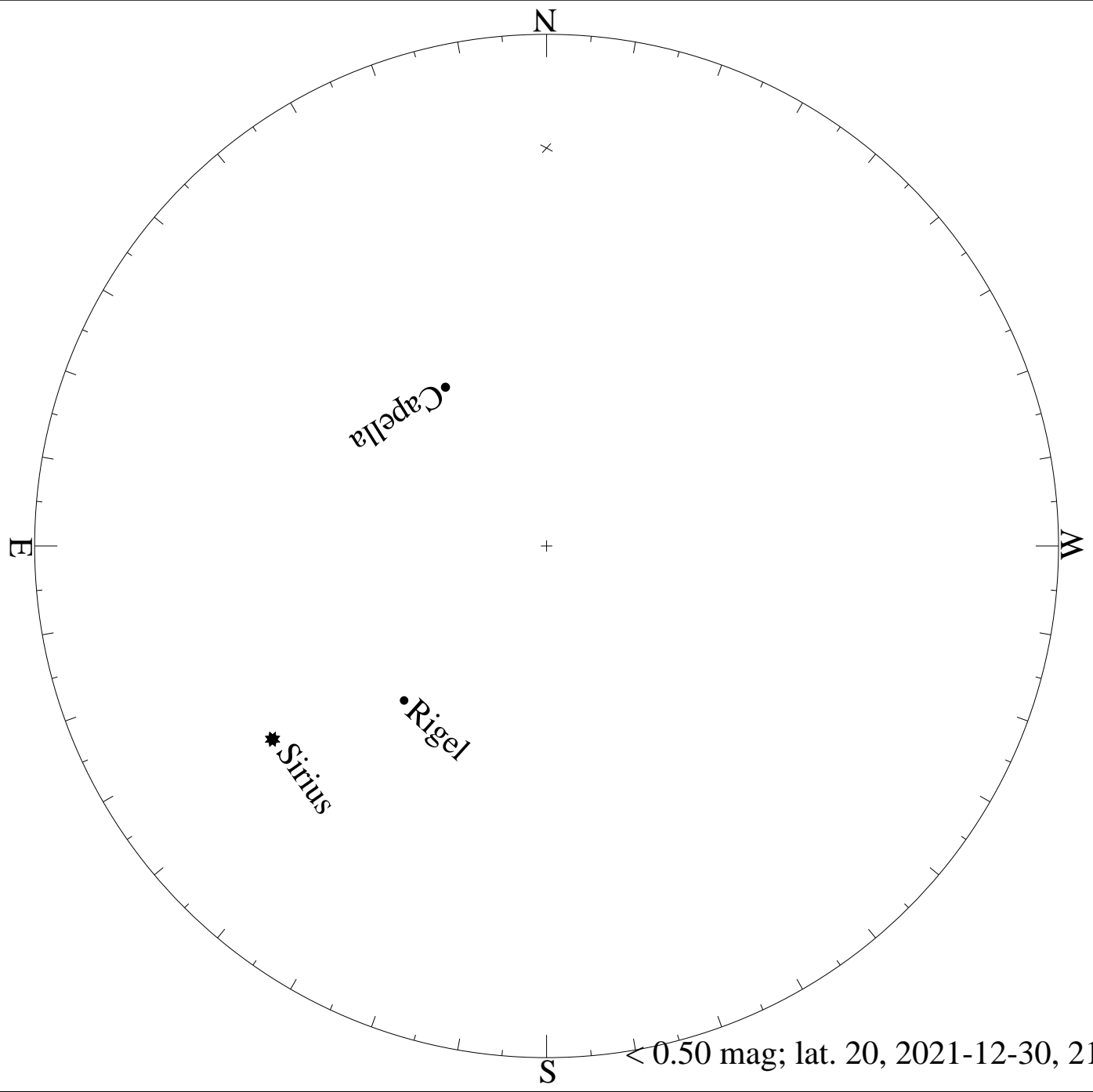
< 3.50 mag; lat. 20, 2021-11-30, 21 h local time



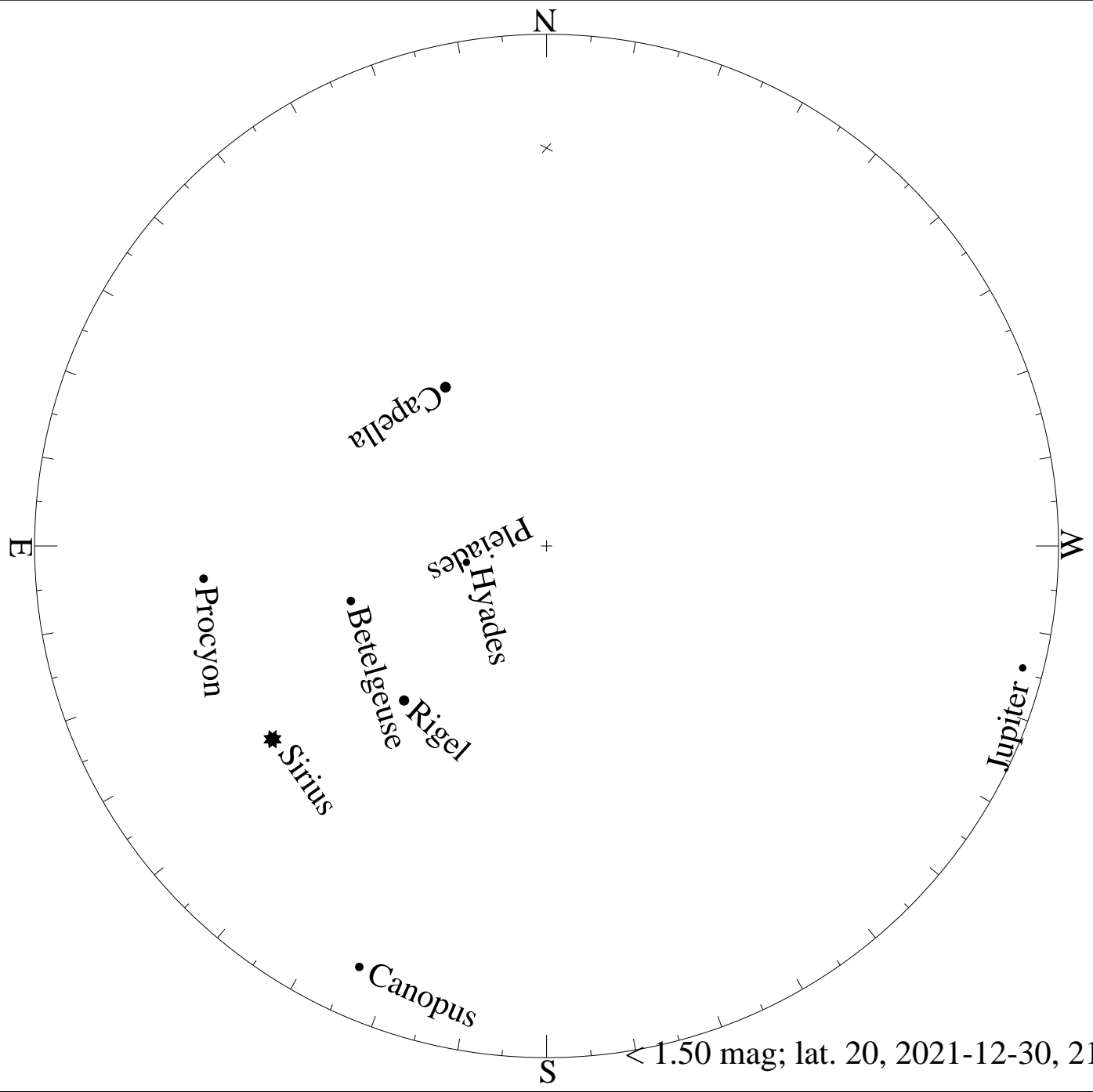
< 4.50 mag; lat. 20, 2021-11-30, 21 h local time

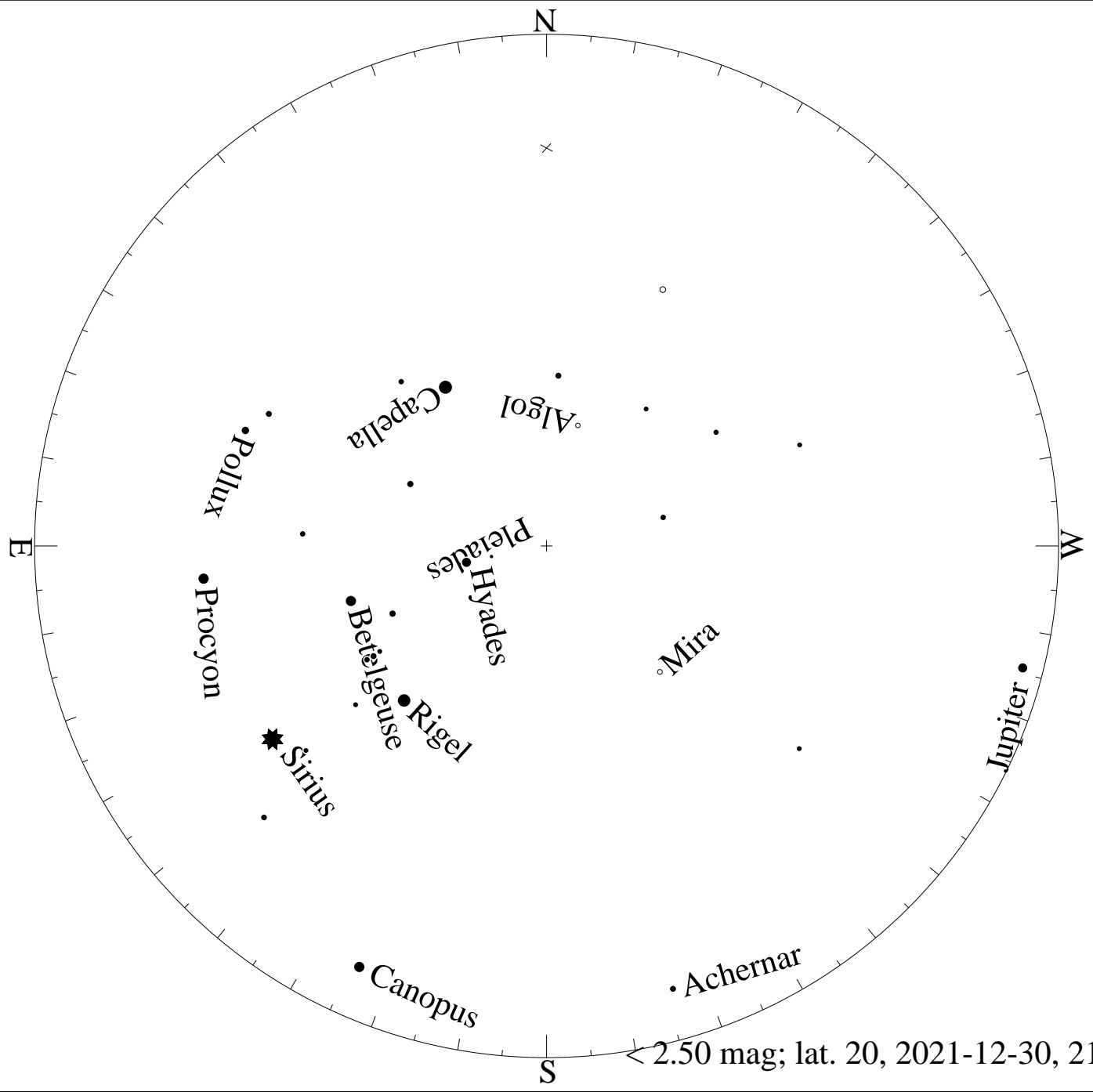



< 5.50 mag; lat. 20, 2021-11-30, 21 h local time




< 0.50 mag; lat. 20, 2021-12-30, 21 h local time








< 3.50 mag; lat. 20, 2021-12-30, 21 h local time



< 4.50 mag; lat. 20, 2021-12-30, 21 h local time



< 5.50 mag; lat. 20, 2021-12-30, 21 h local time