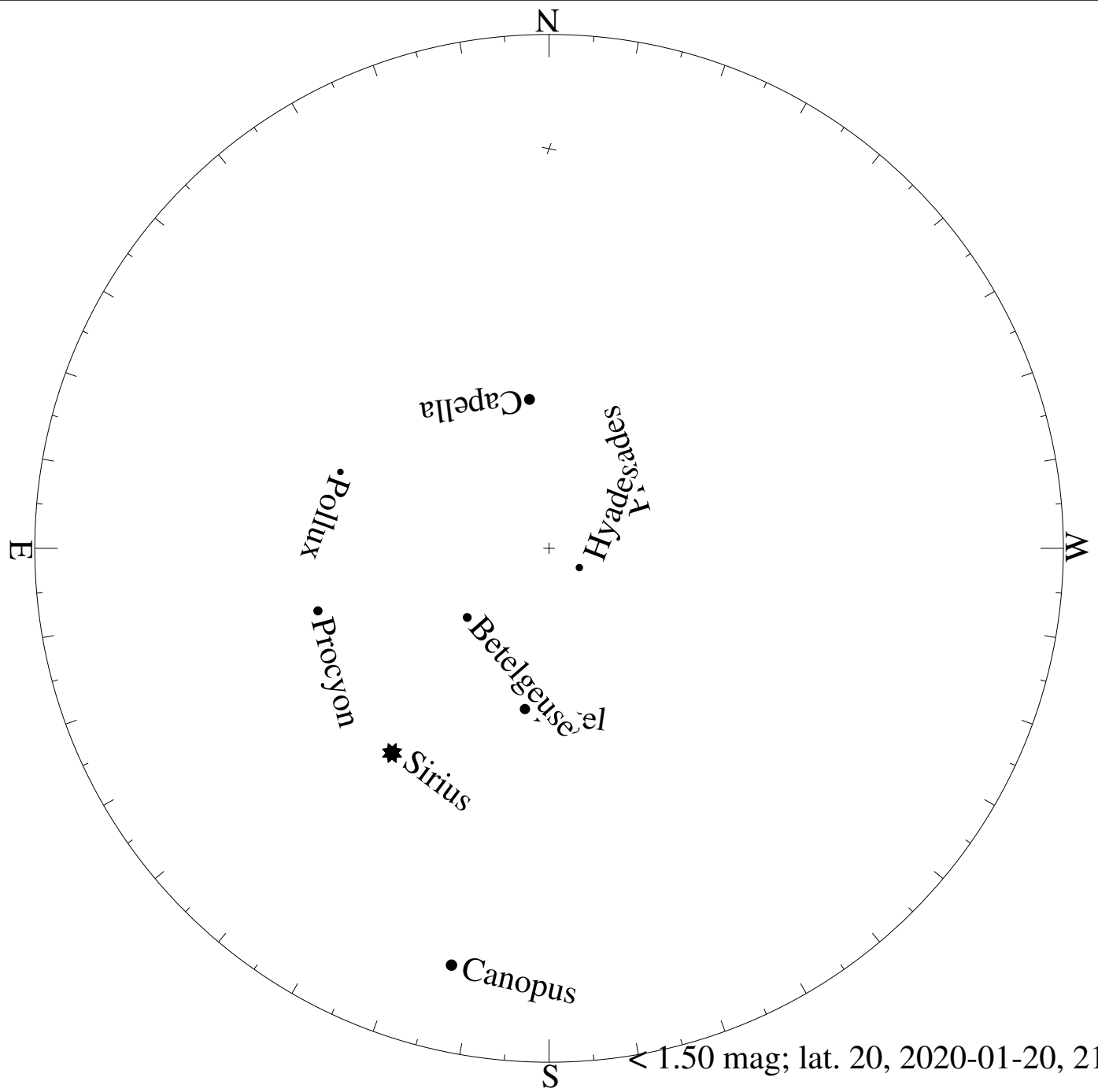
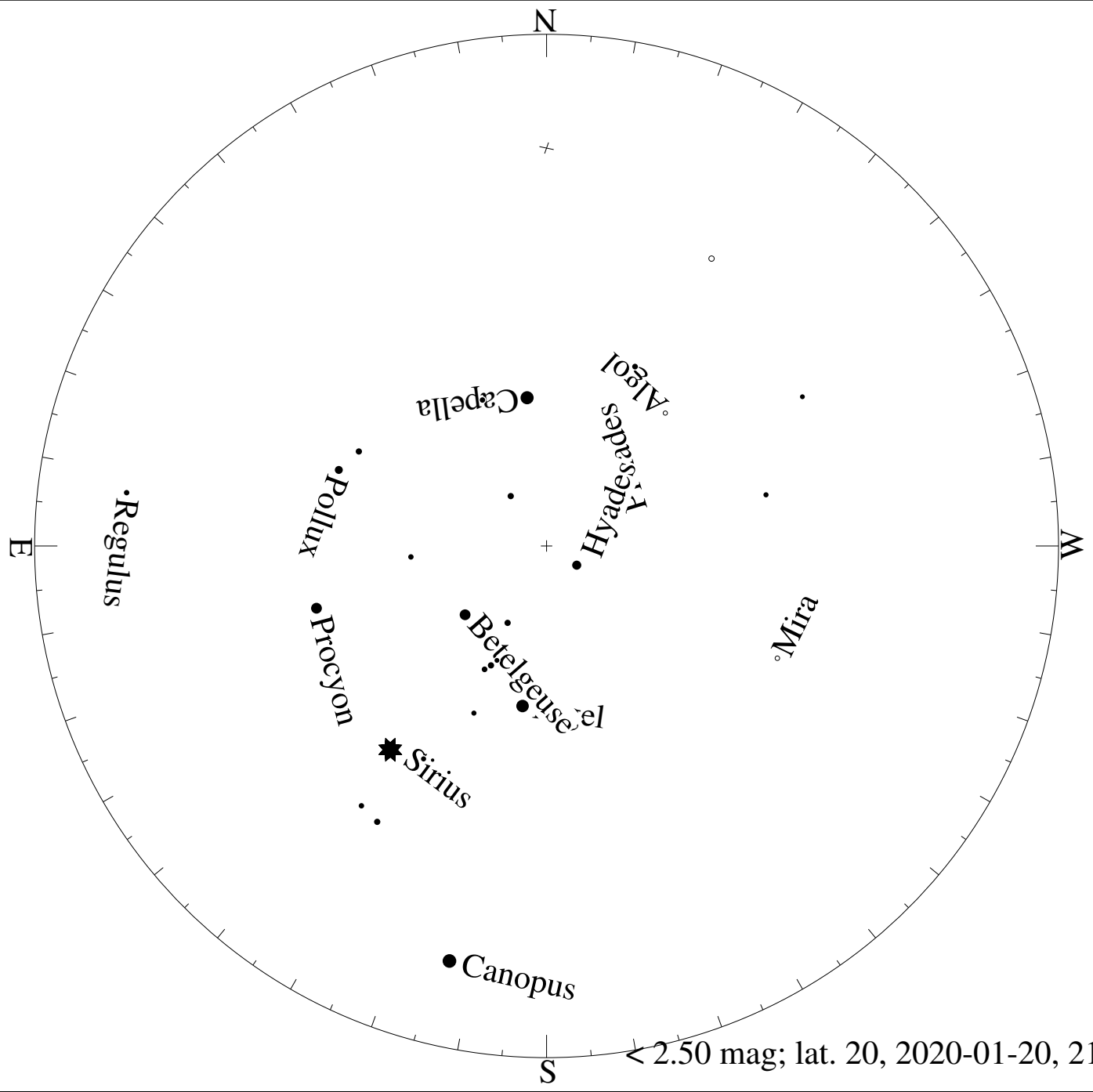
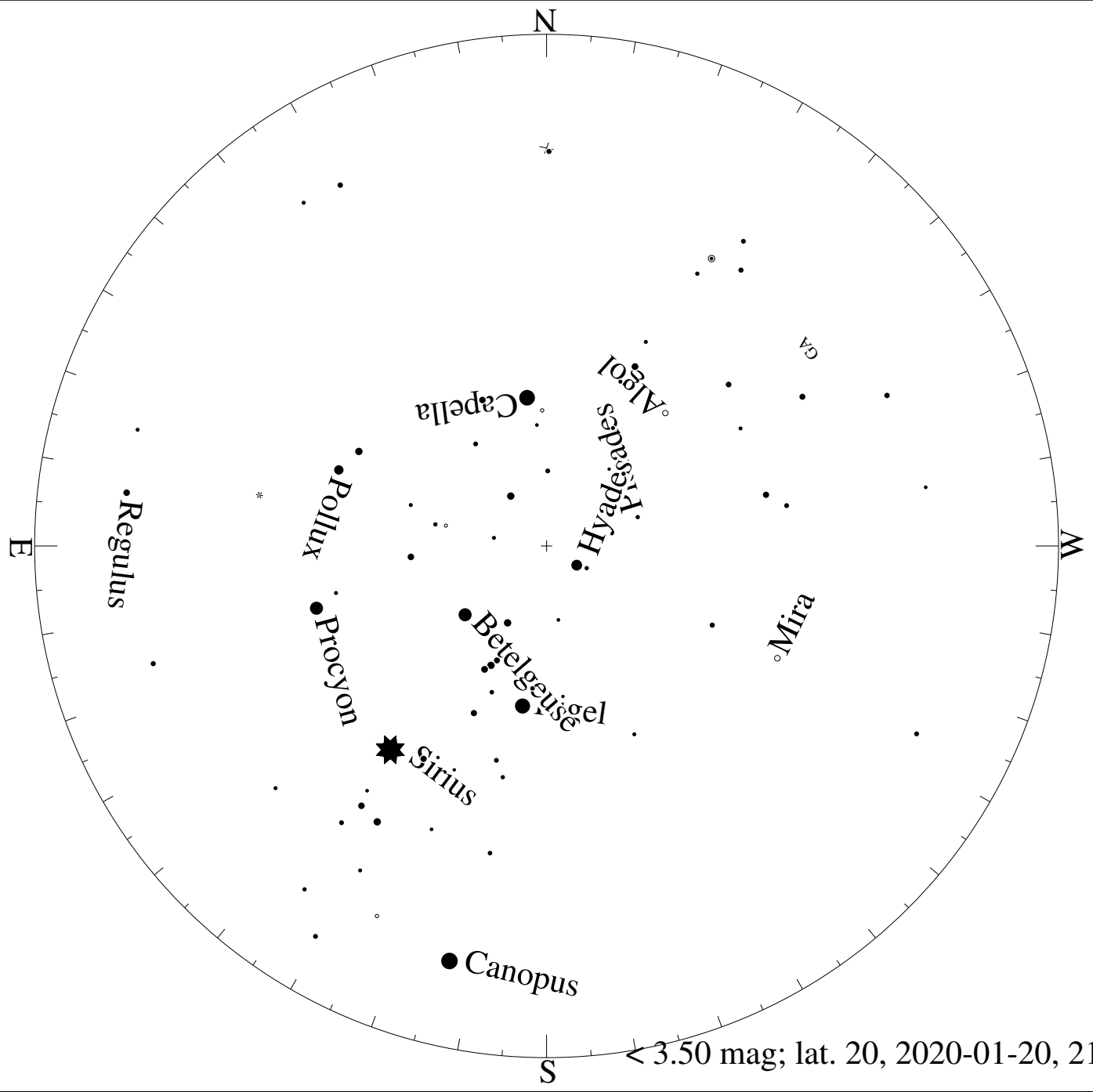


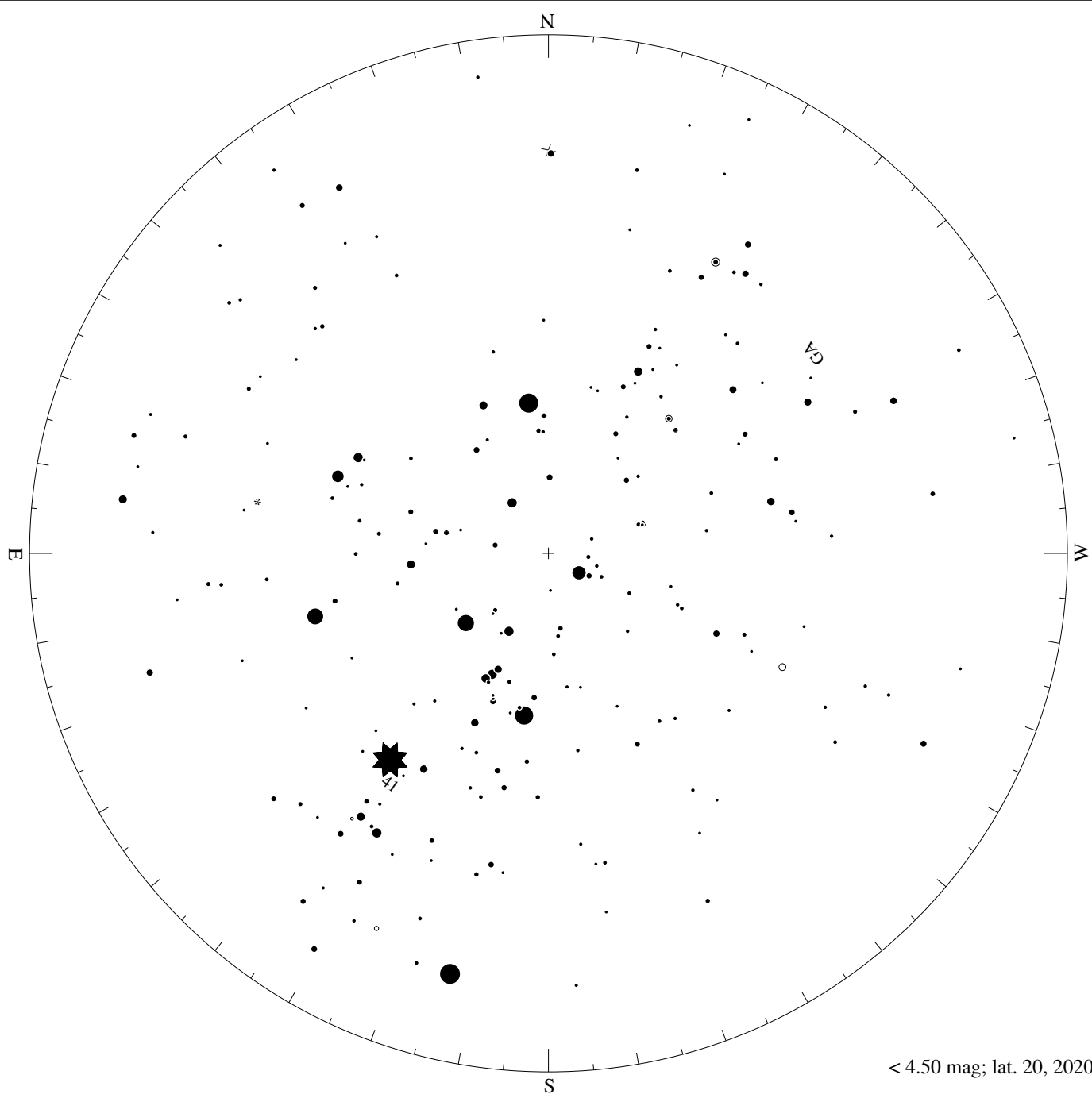
> 0.50 mag; lat. 20, 2020-01-20, 21 h local time




< 1.50 mag; lat. 20, 2020-01-20, 21 h local time



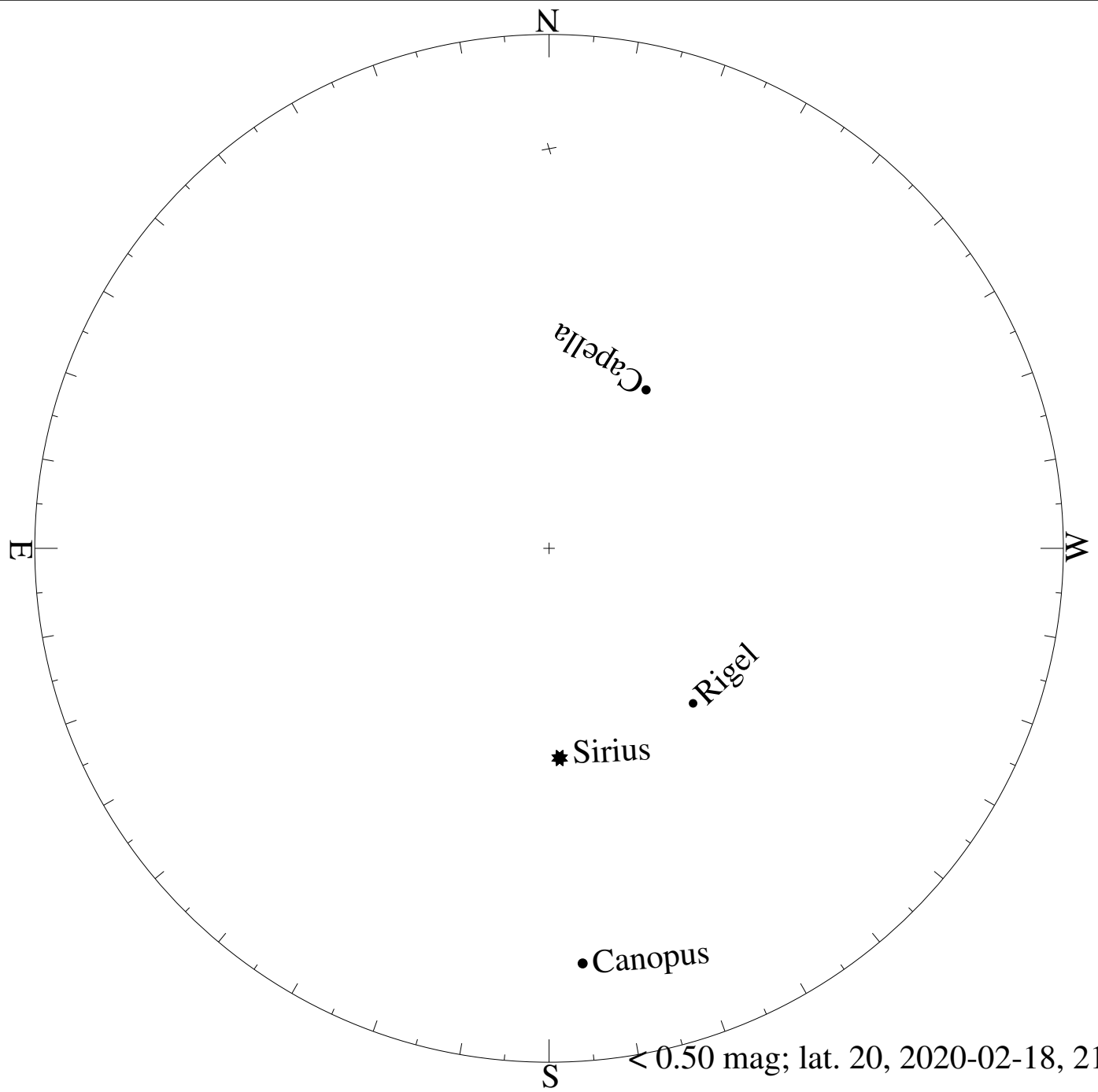


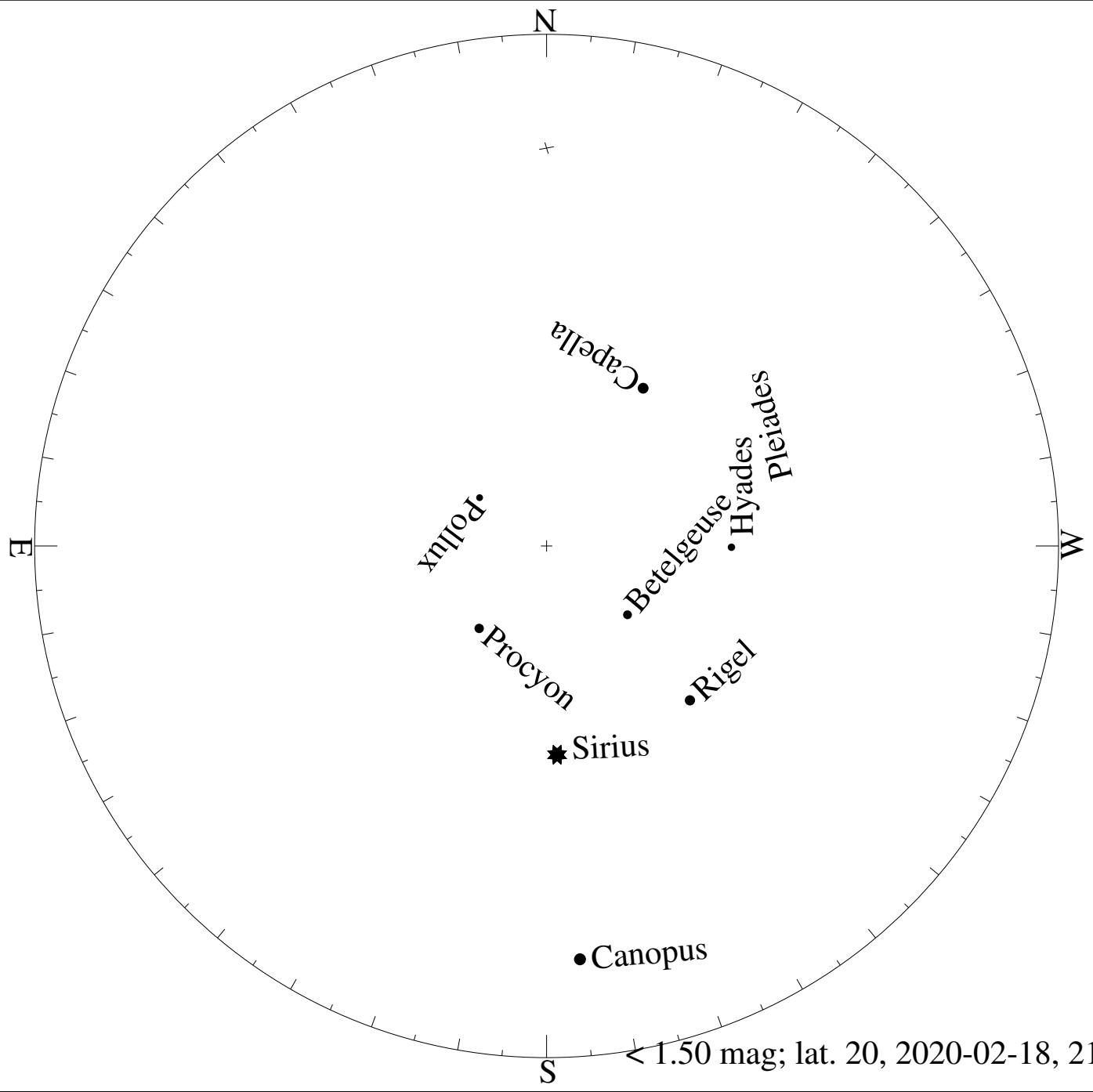


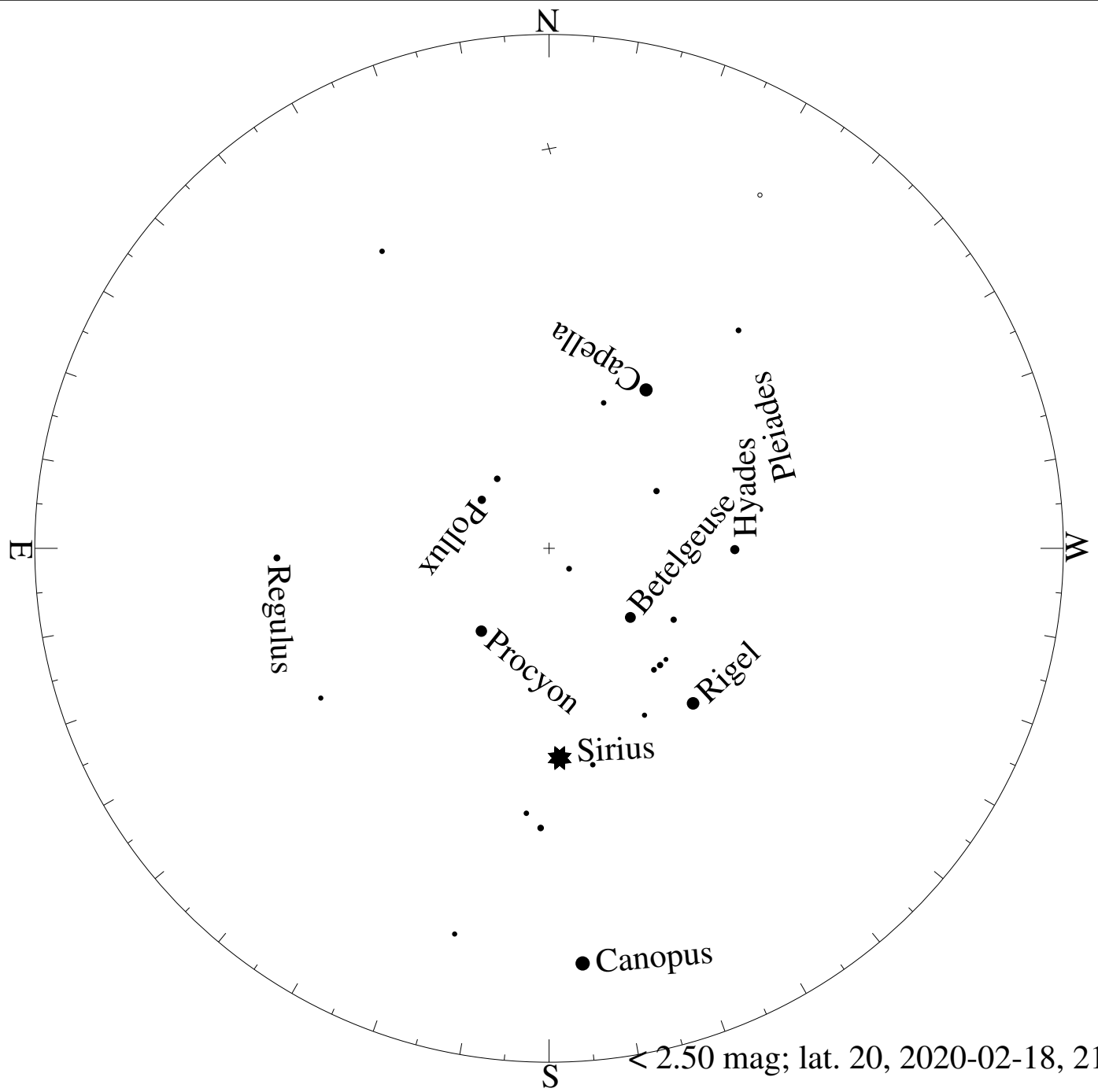
< 4.50 mag; lat. 20, 2020-01-20, 21 h local time



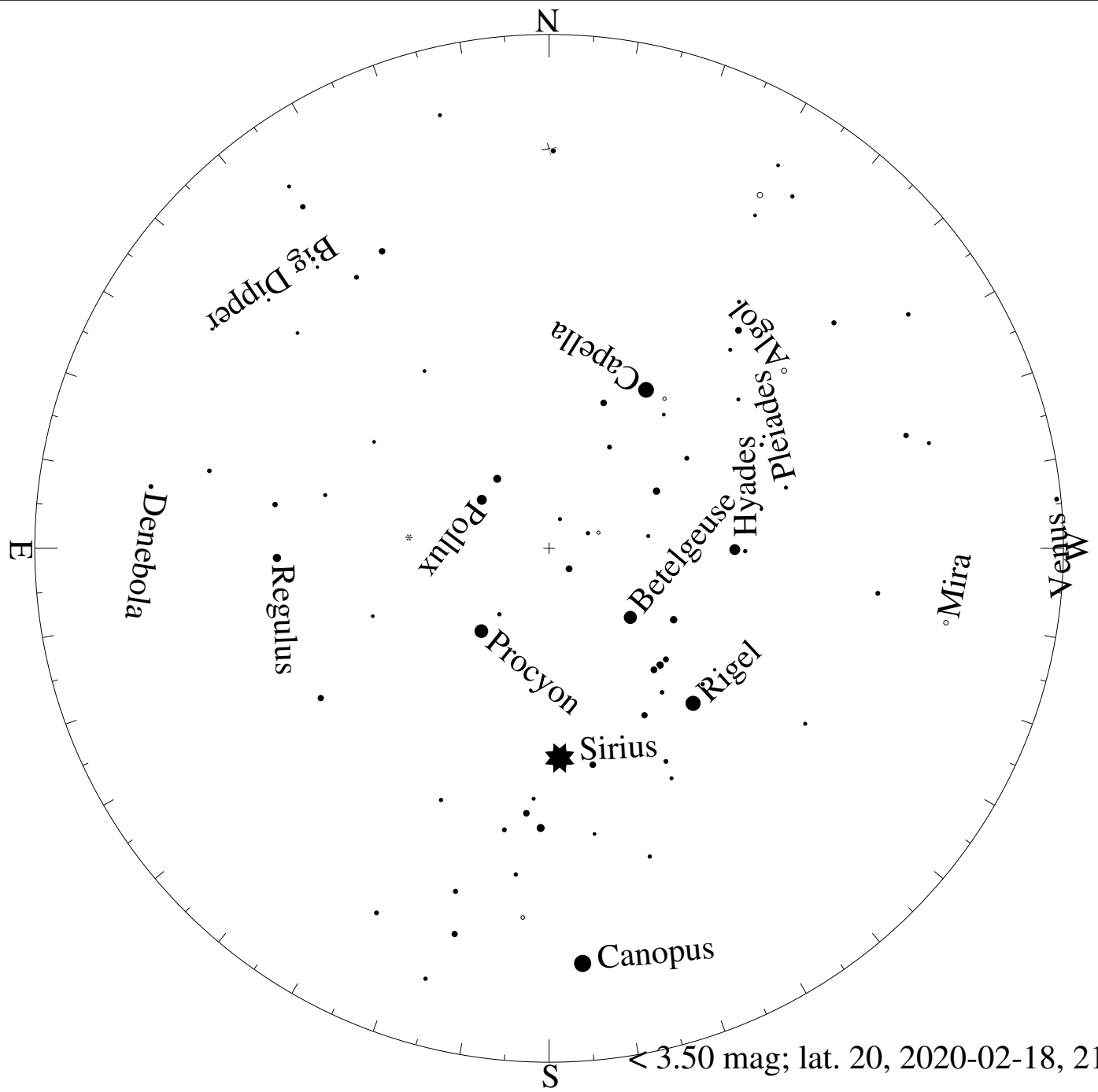
< 5.50 mag; lat. 20, 2020-01-20, 21 h local time

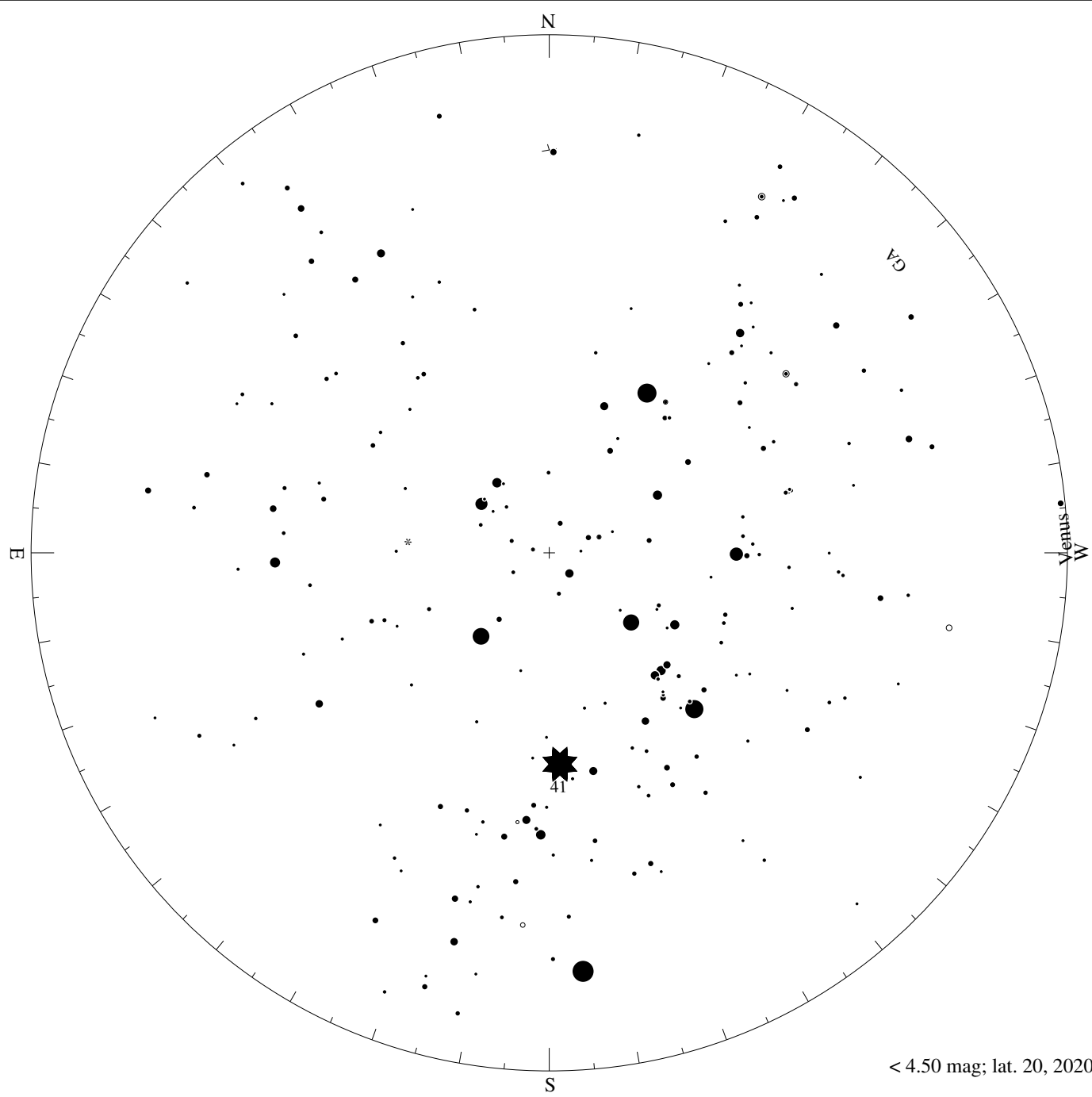







< 2.50 mag; lat. 20, 2020-02-18, 21 h local time

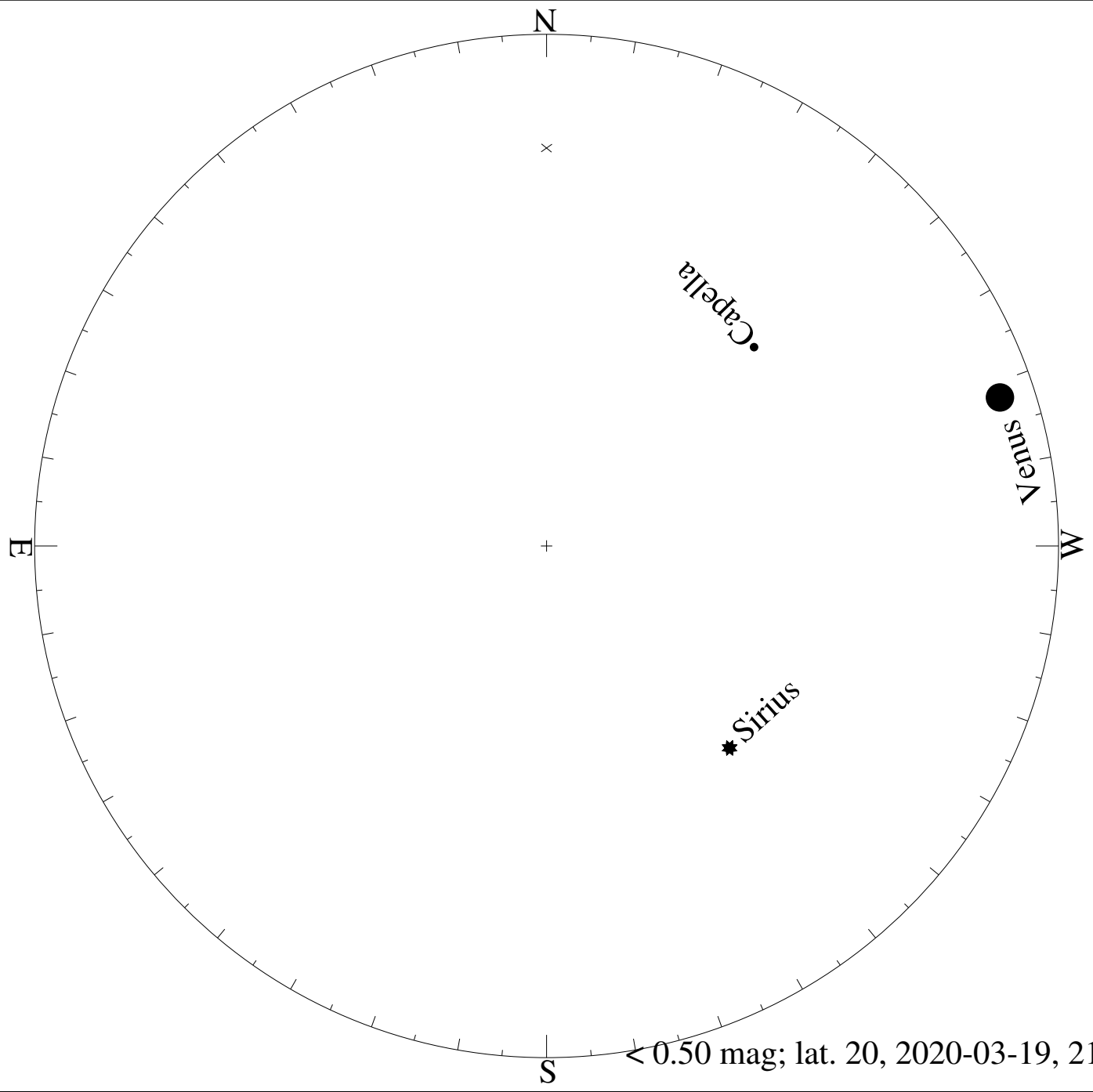




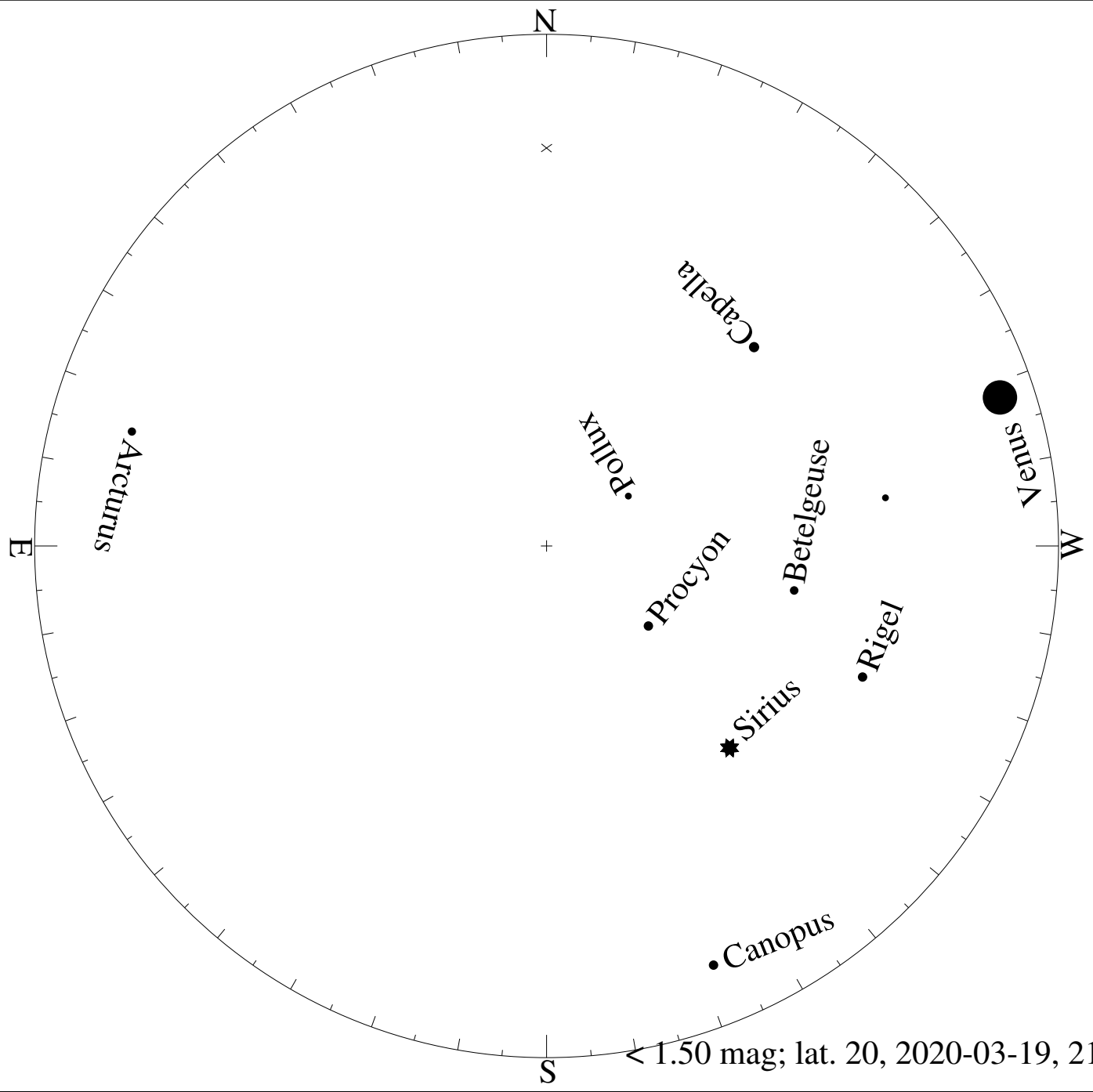
< 4.50 mag; lat. 20, 2020-02-18, 21 h local time



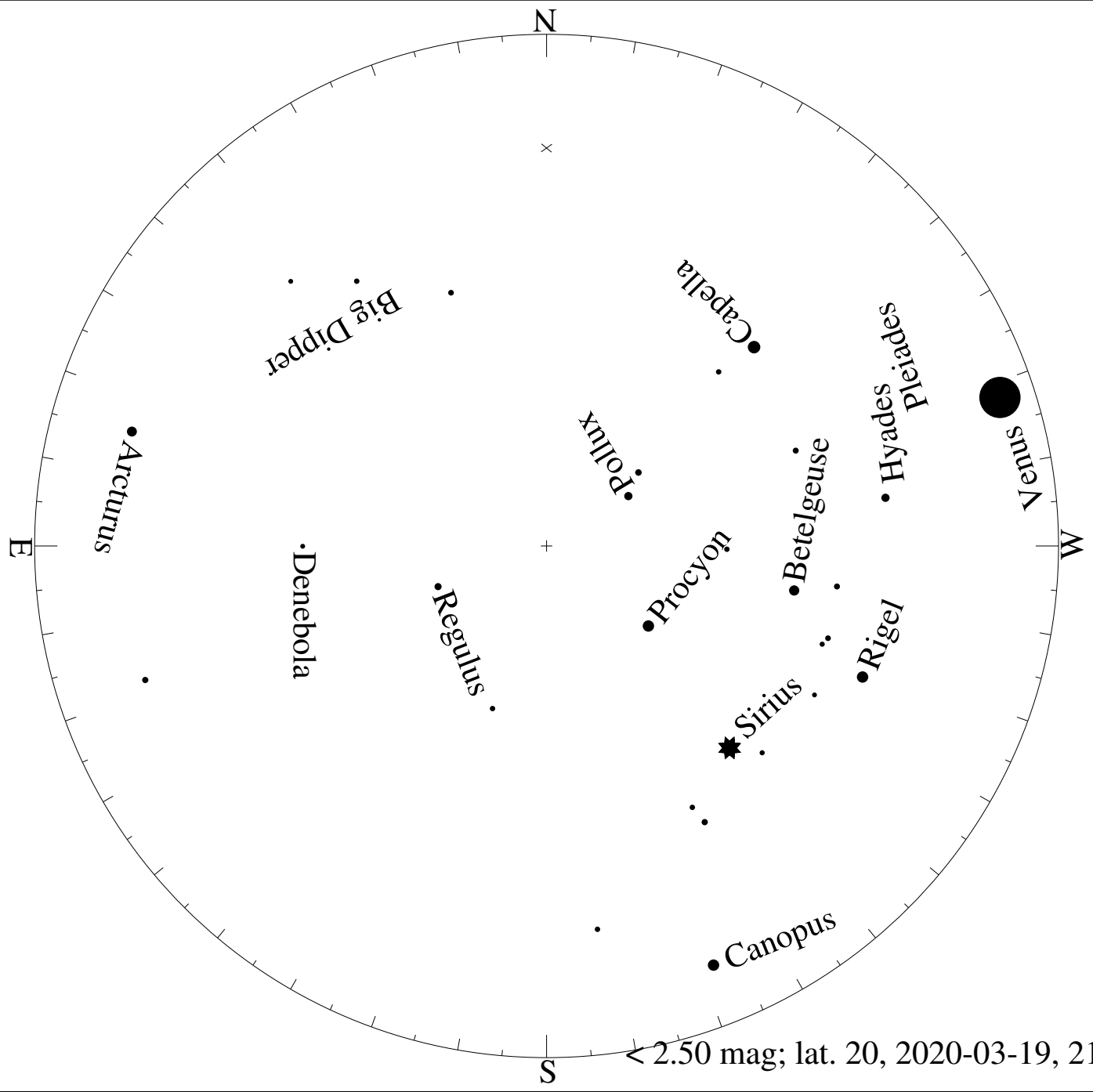
< 5.50 mag; lat. 20, 2020-02-18, 21 h local time



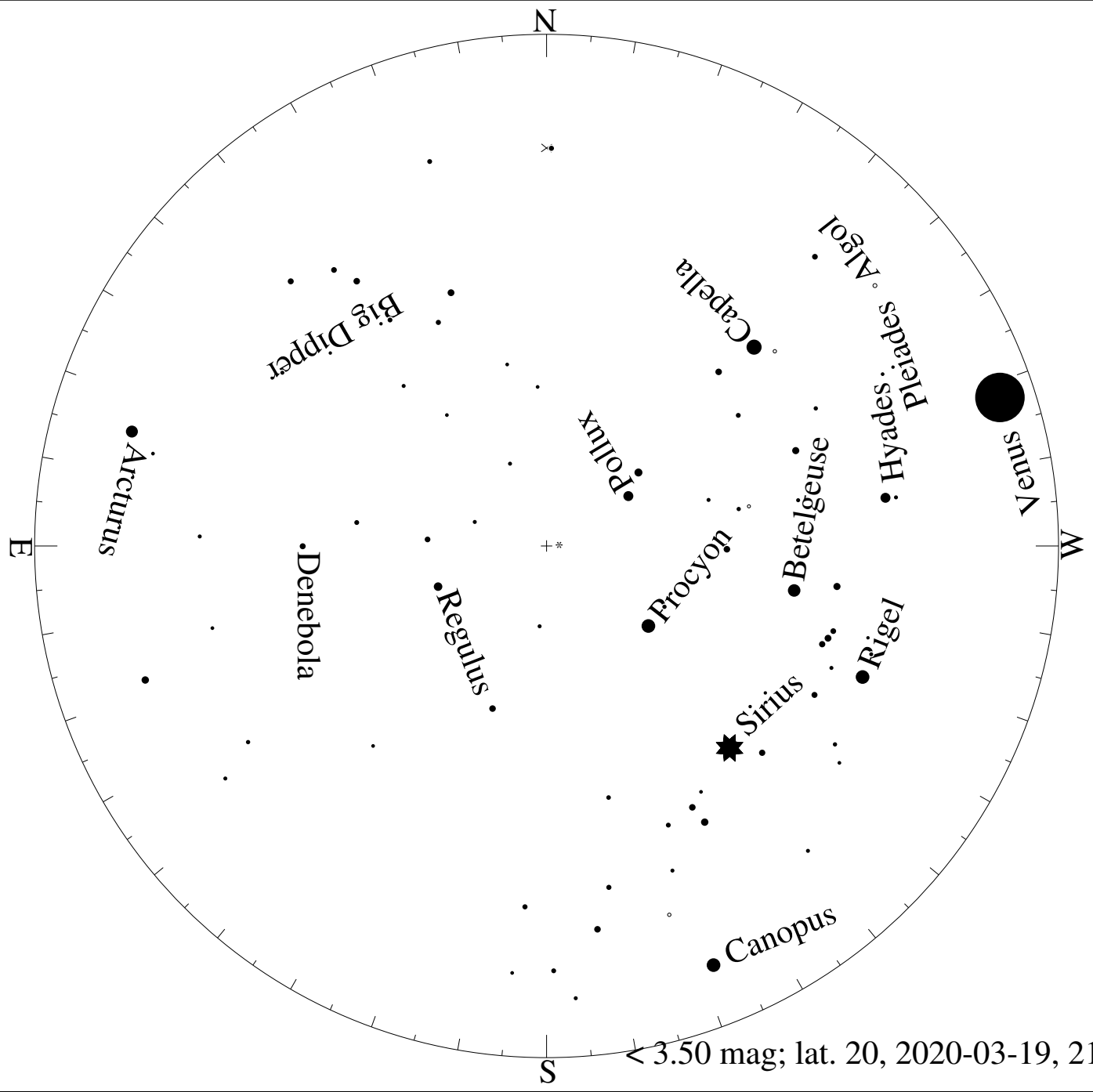
< 0.50 mag; lat. 20, 2020-03-19, 21 h local time




< 1.50 mag; lat. 20, 2020-03-19, 21 h local time




< 2.50 mag; lat. 20, 2020-03-19, 21 h local time



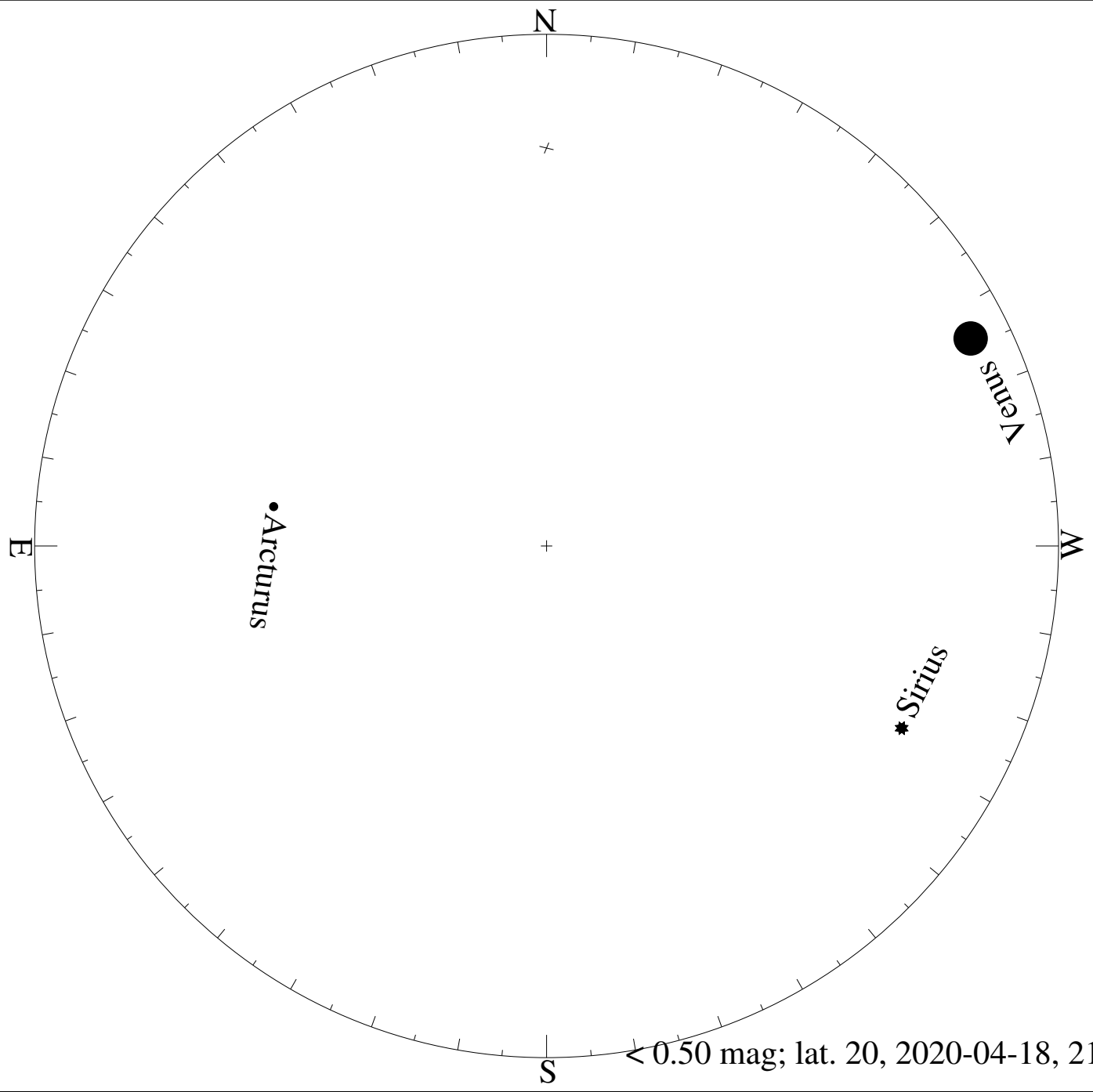
< 3.50 mag; lat. 20, 2020-03-19, 21 h local time



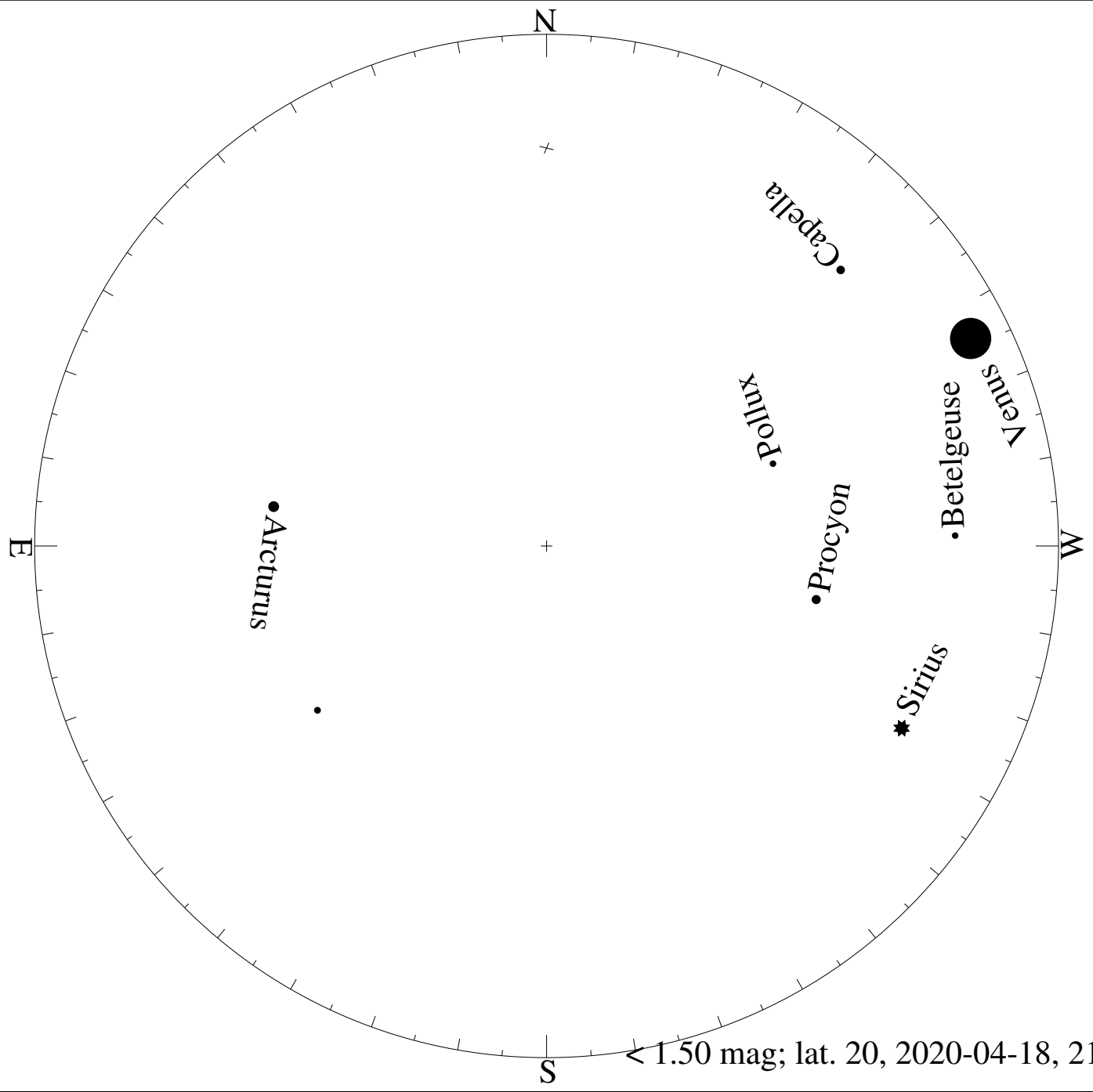
< 4.50 mag; lat. 20, 2020-03-19, 21 h local time



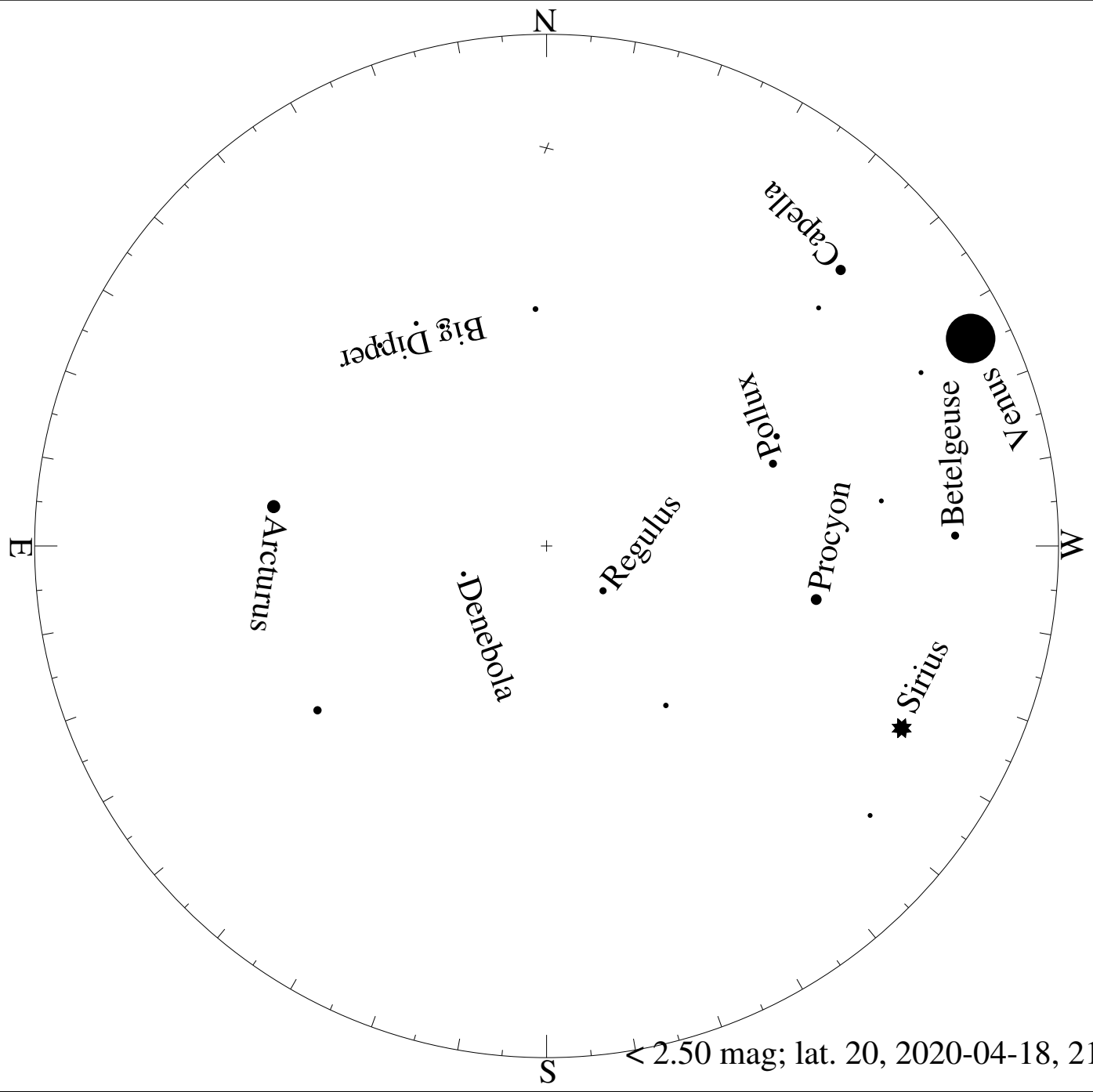
< 5.50 mag; lat. 20, 2020-03-19, 21 h local time

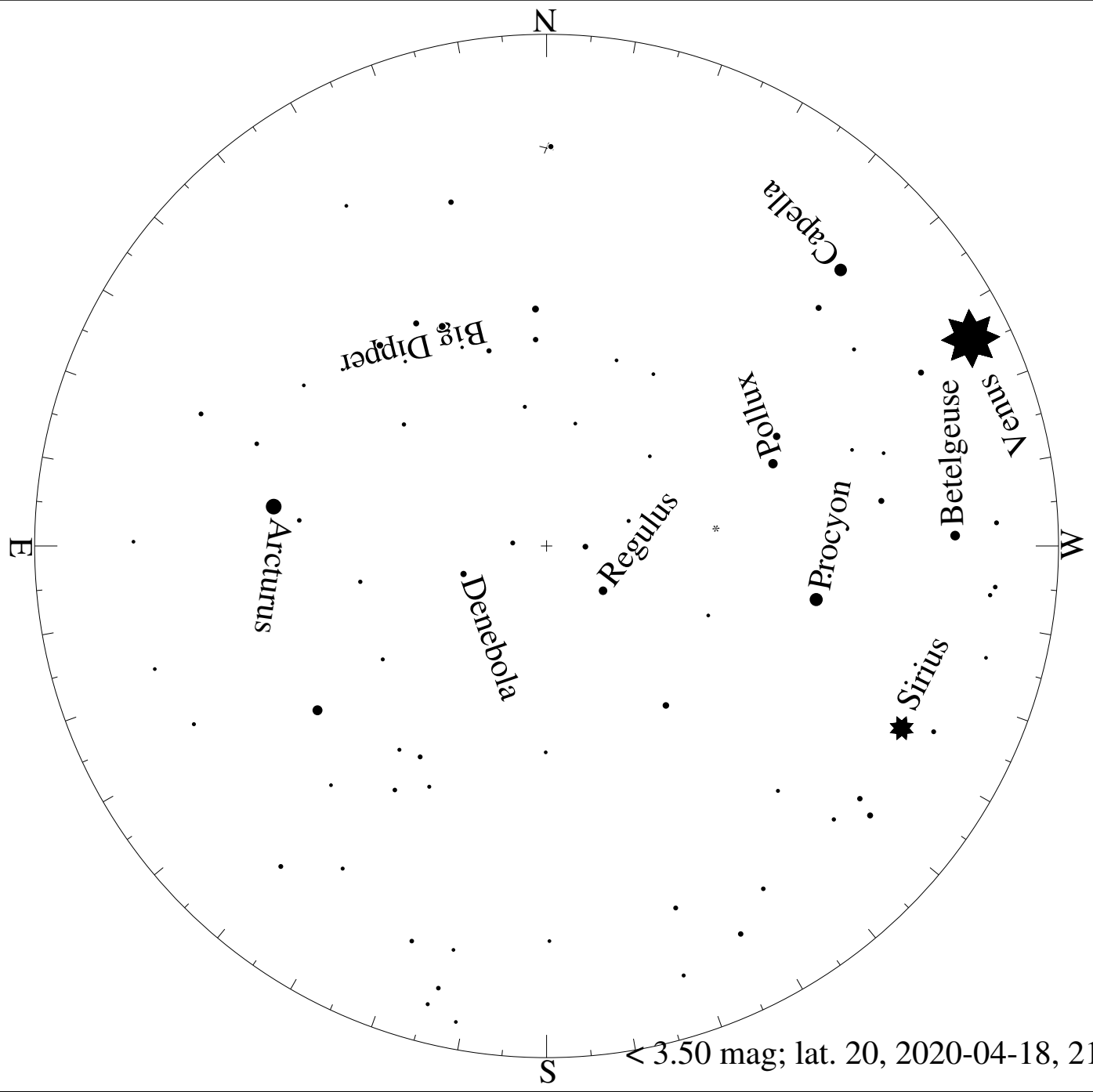


< 0.50 mag; lat. 20, 2020-04-18, 21 h local time

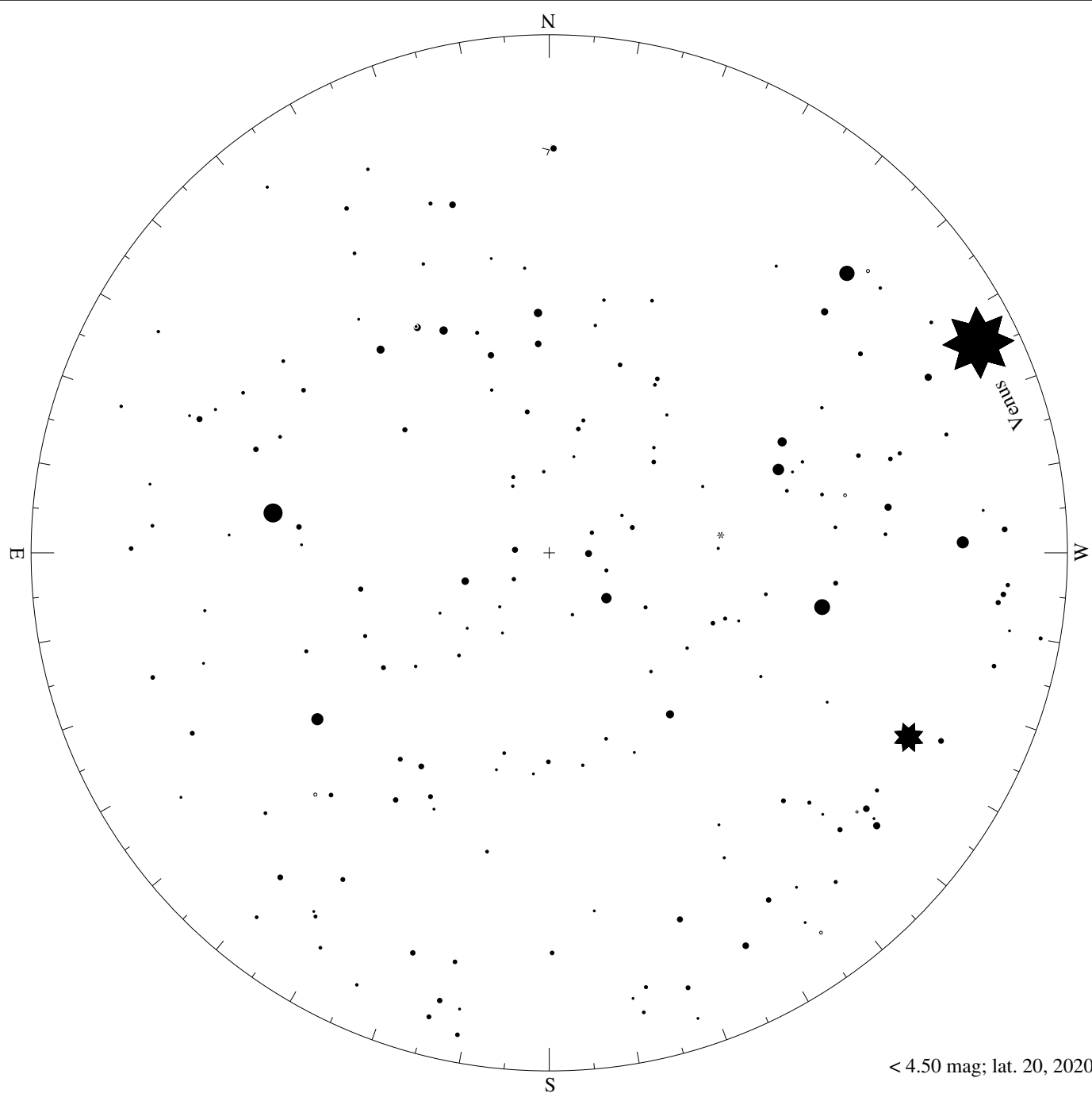


< 1.50 mag; lat. 20, 2020-04-18, 21 h local time

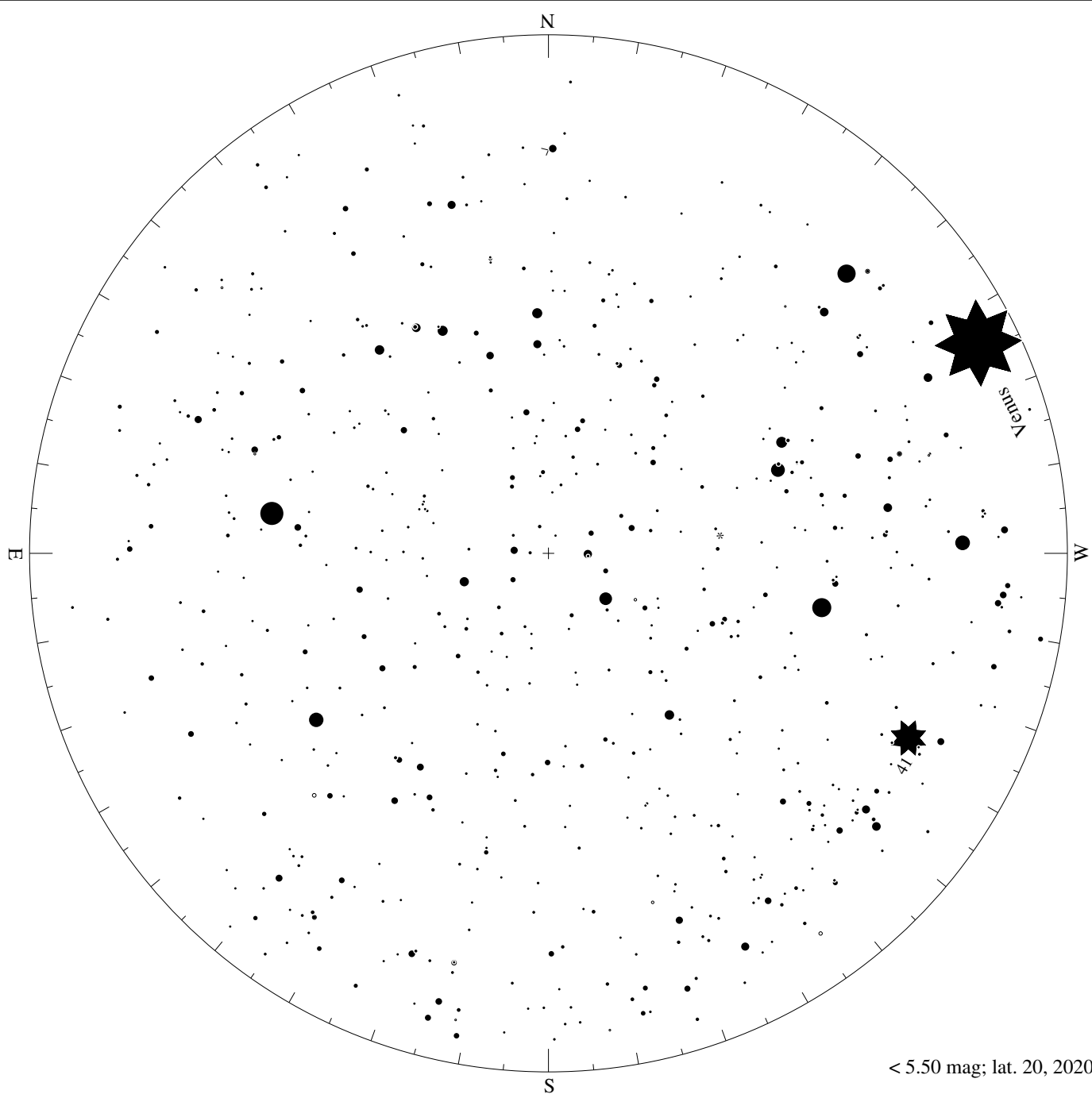




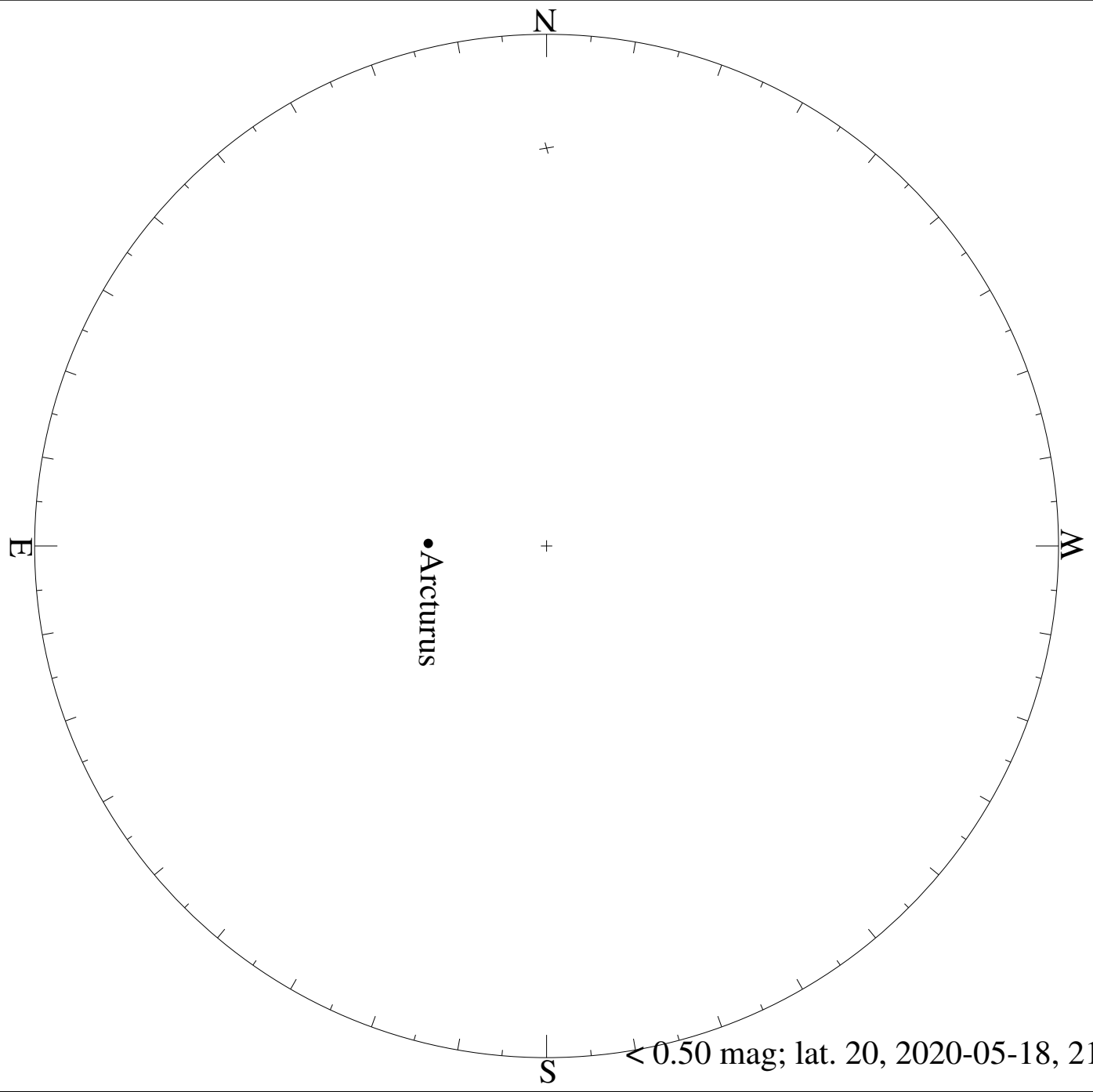
< 3.50 mag; lat. 20, 2020-04-18, 21 h local time

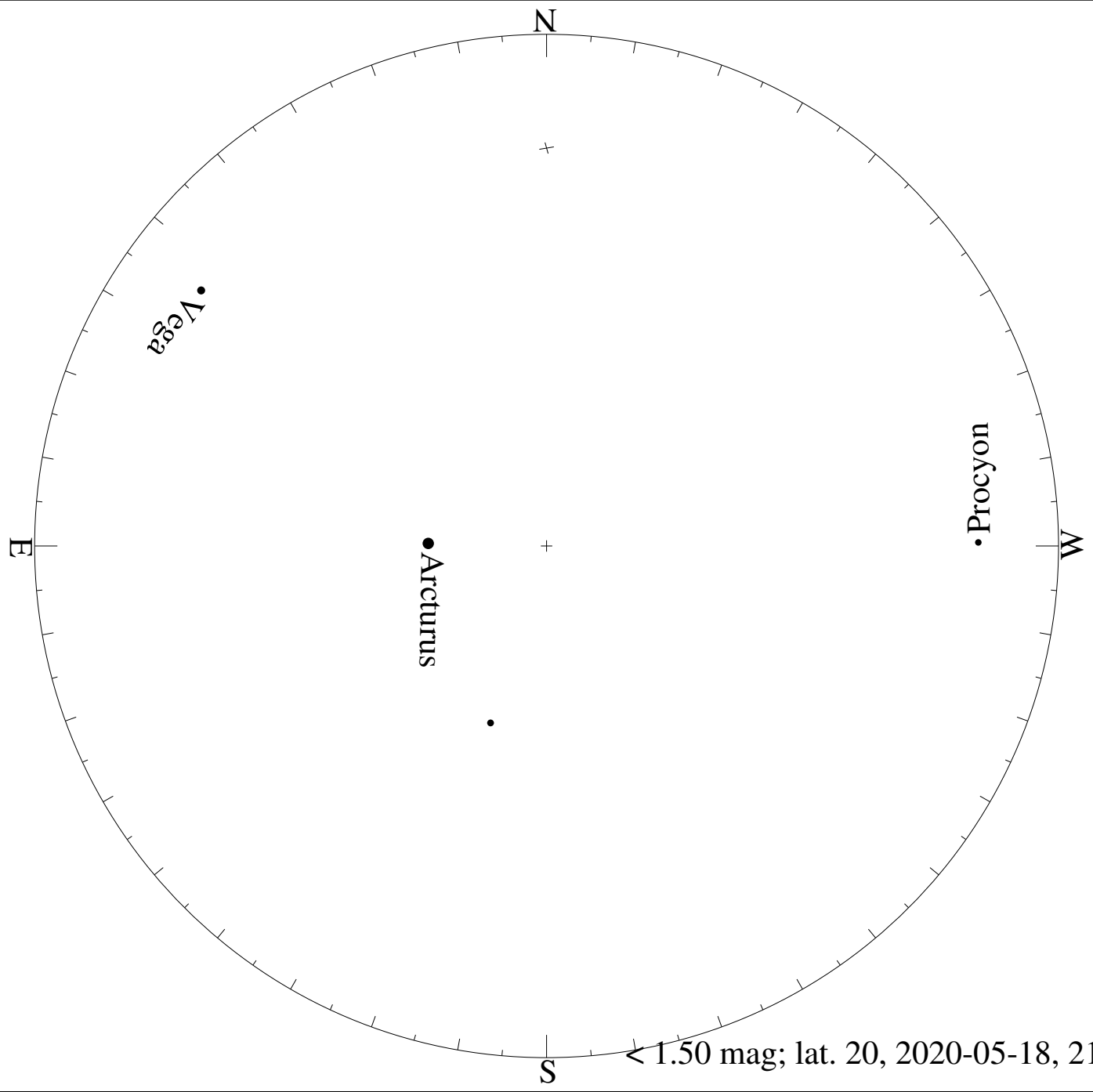


< 4.50 mag; lat. 20, 2020-04-18, 21 h local time

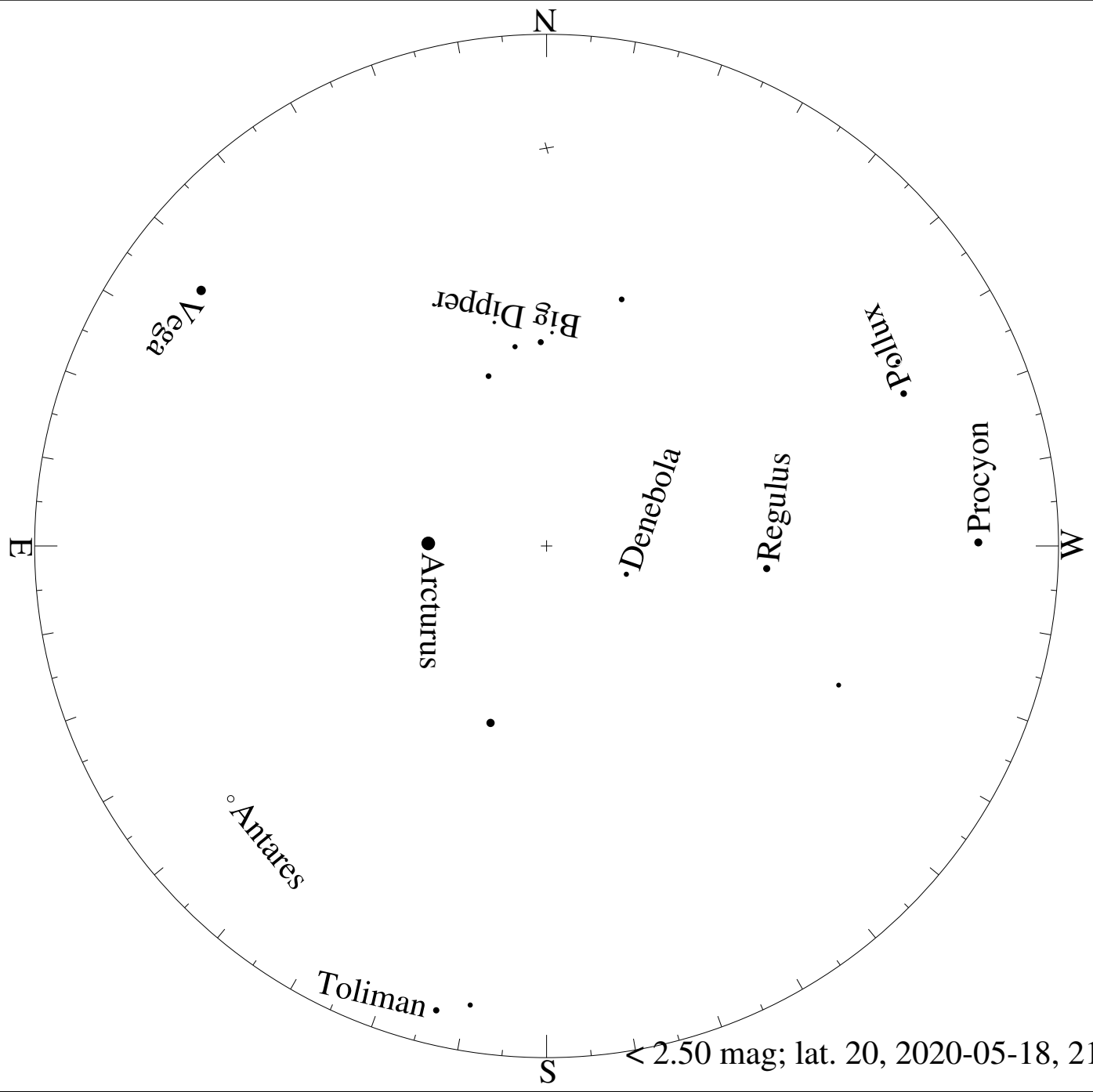


< 5.50 mag; lat. 20, 2020-04-18, 21 h local time

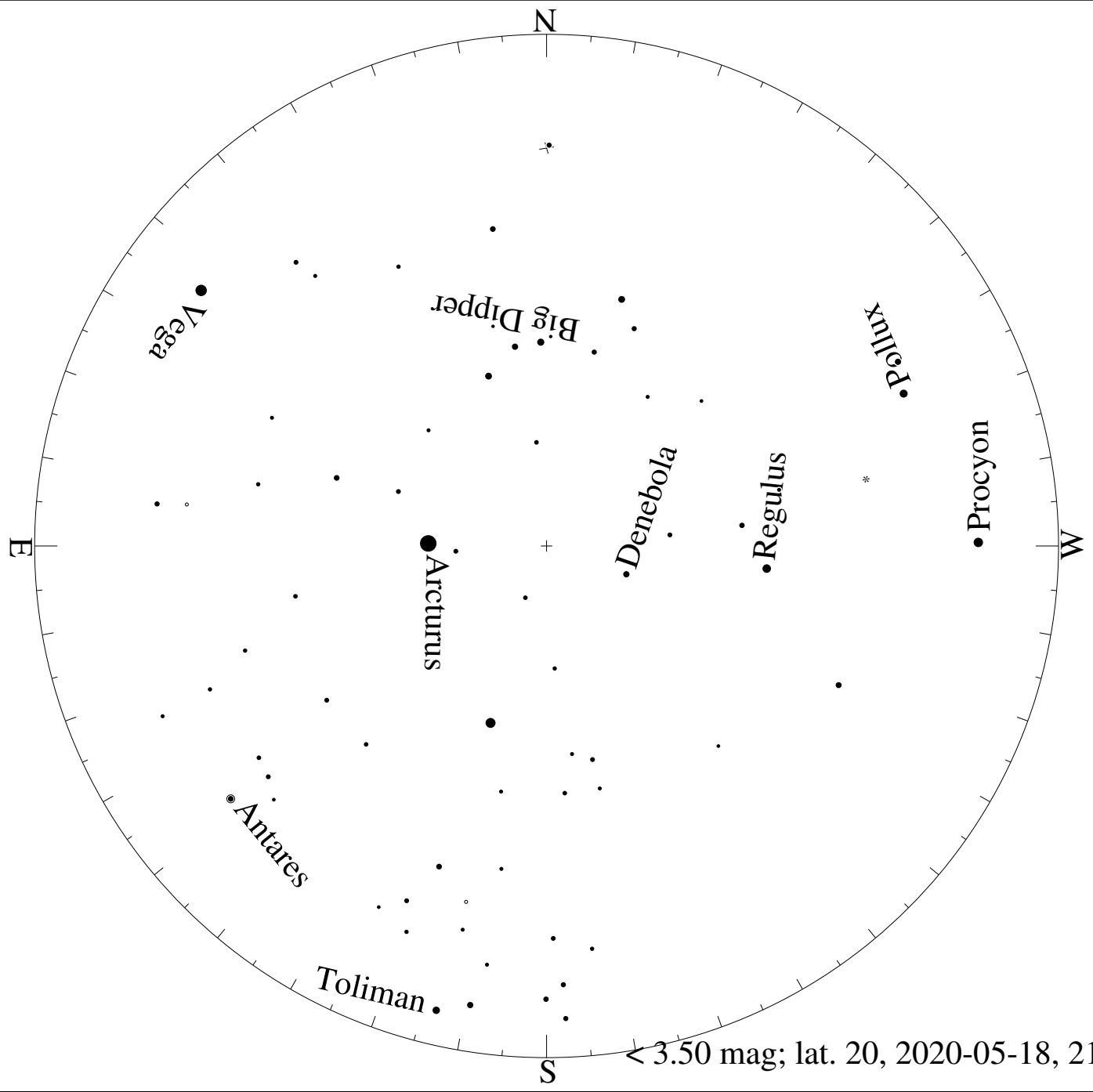




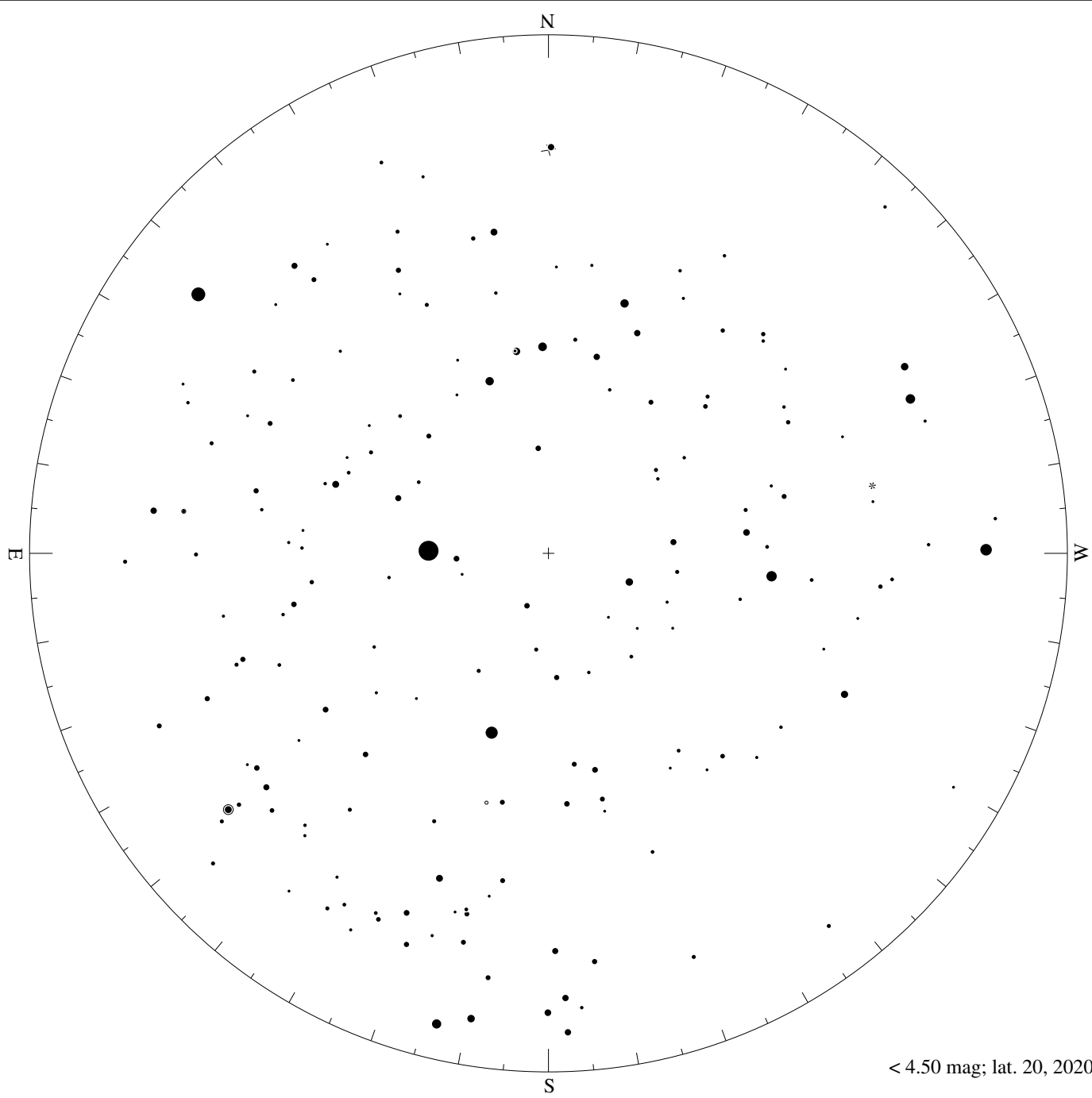
< 1.50 mag; lat. 20, 2020-05-18, 21 h local time



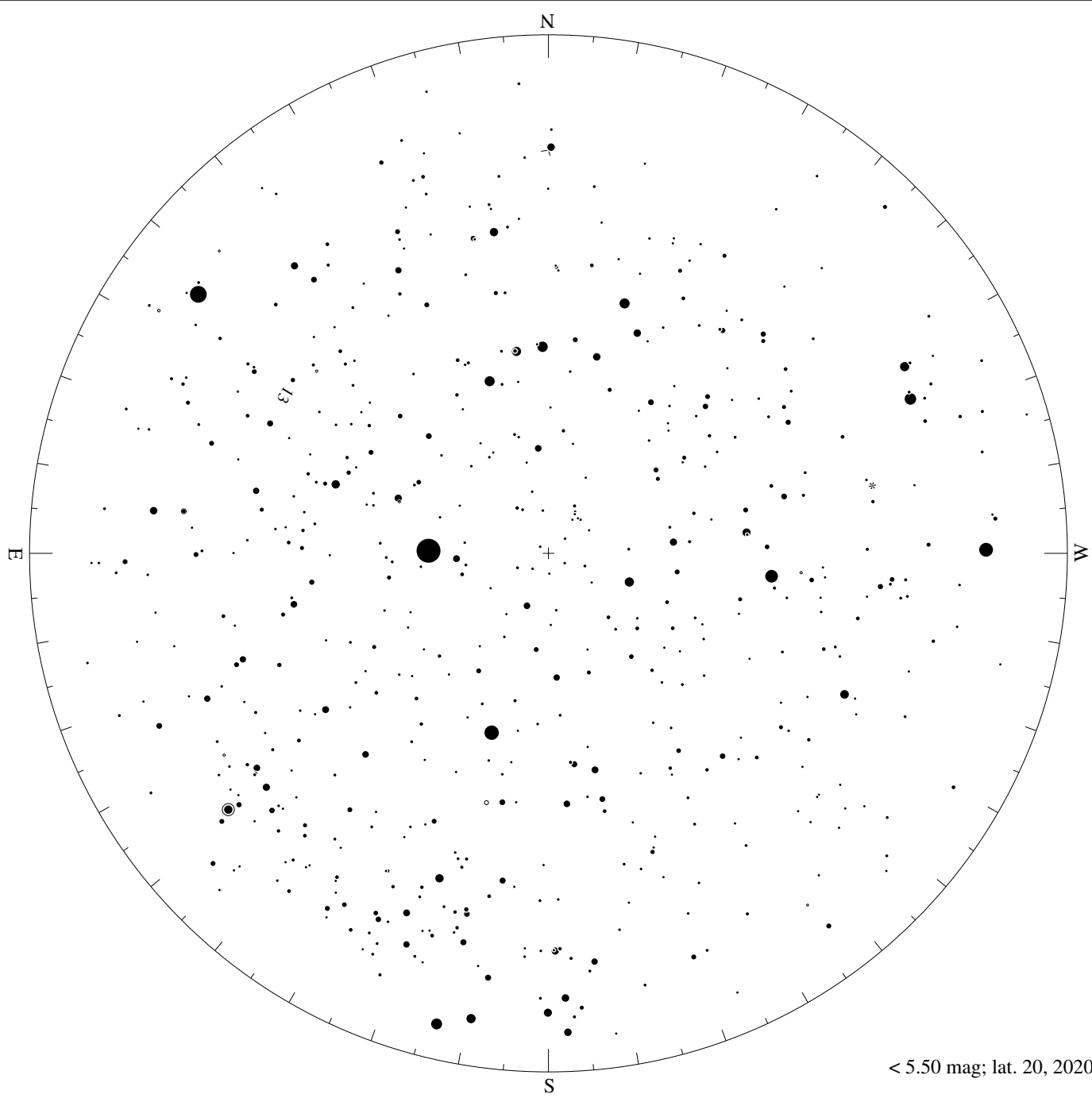
< 2.50 mag; lat. 20, 2020-05-18, 21 h local time



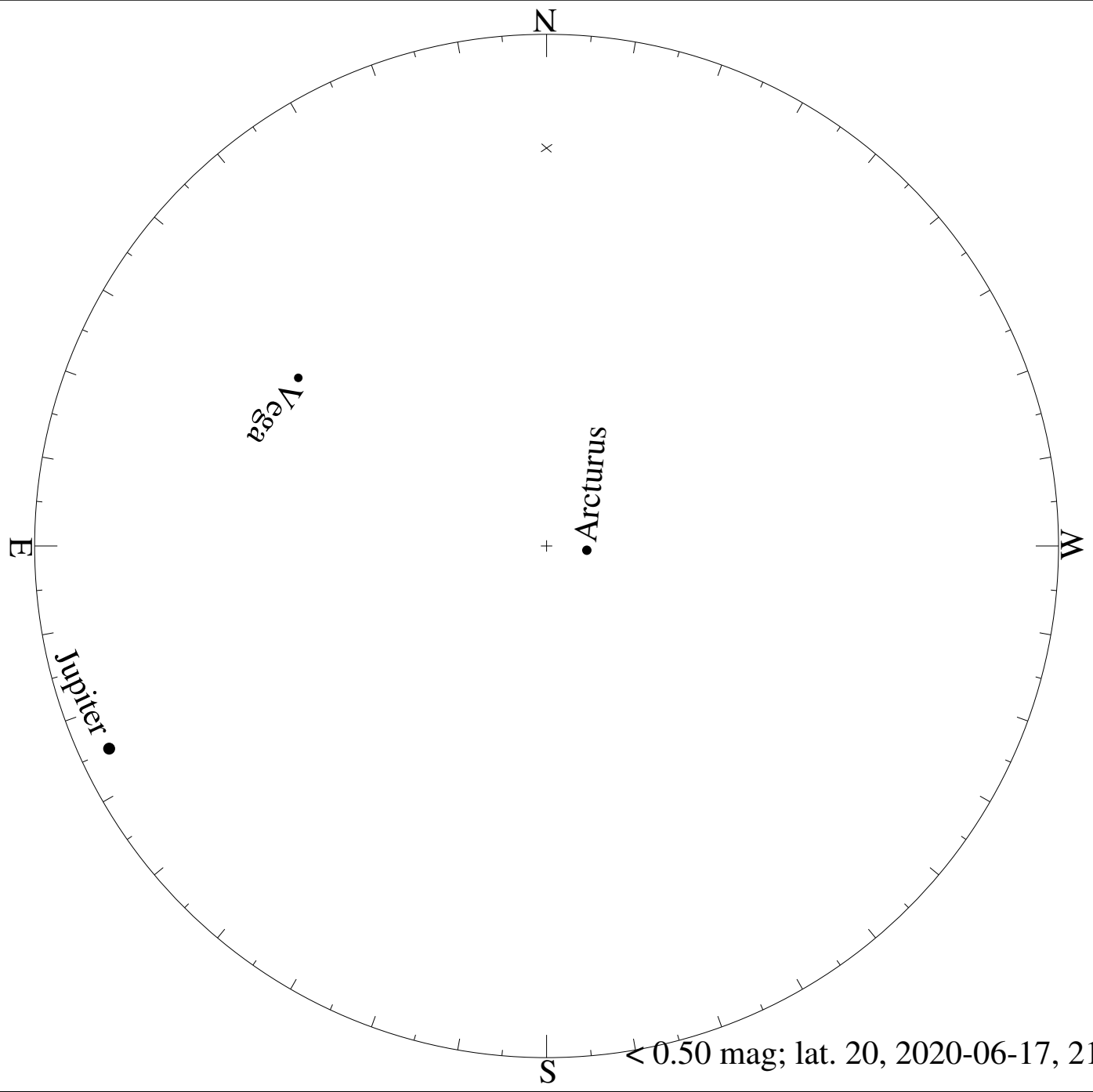
< 3.50 mag; lat. 20, 2020-05-18, 21 h local time



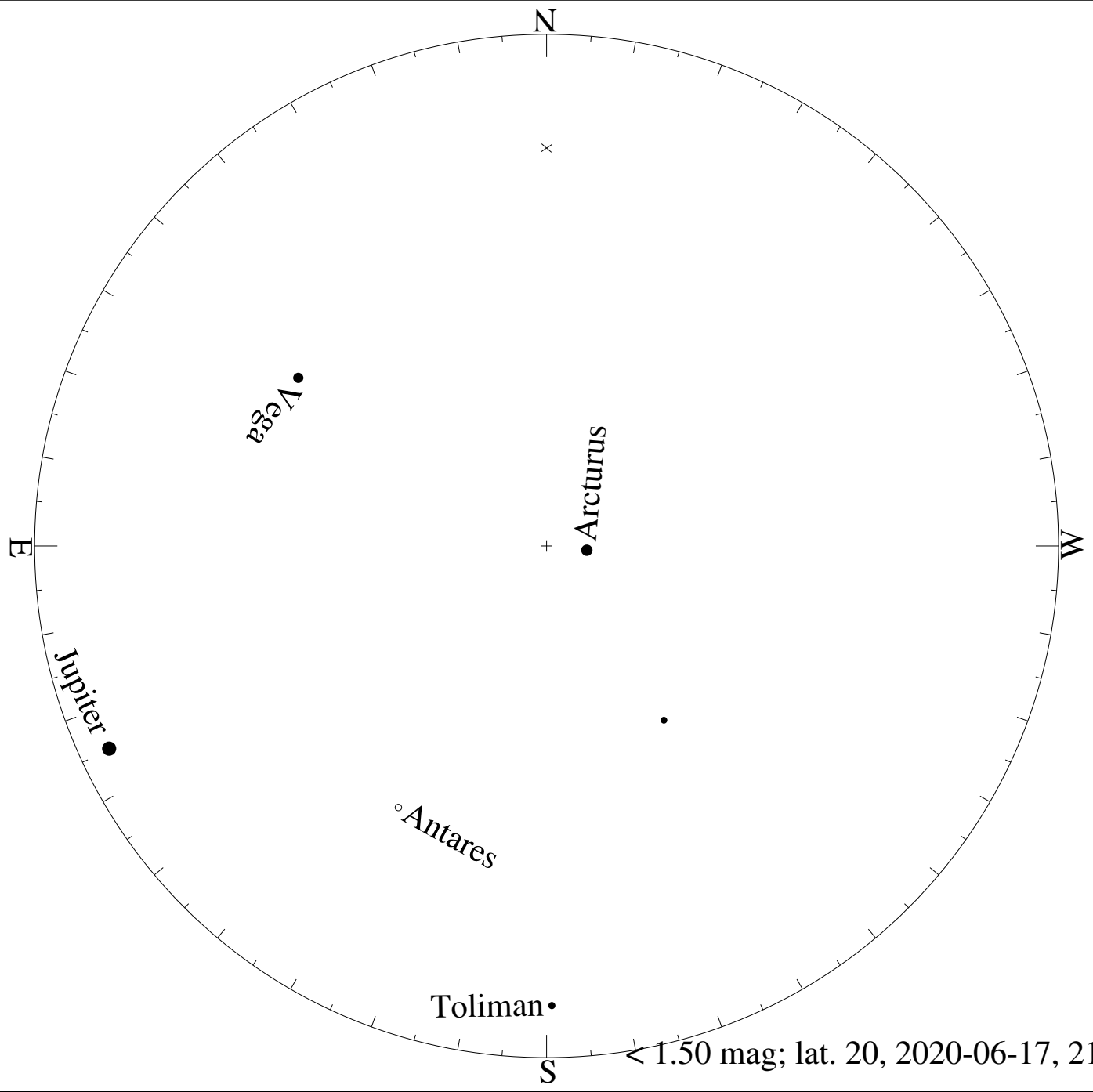
< 4.50 mag; lat. 20, 2020-05-18, 21 h local time



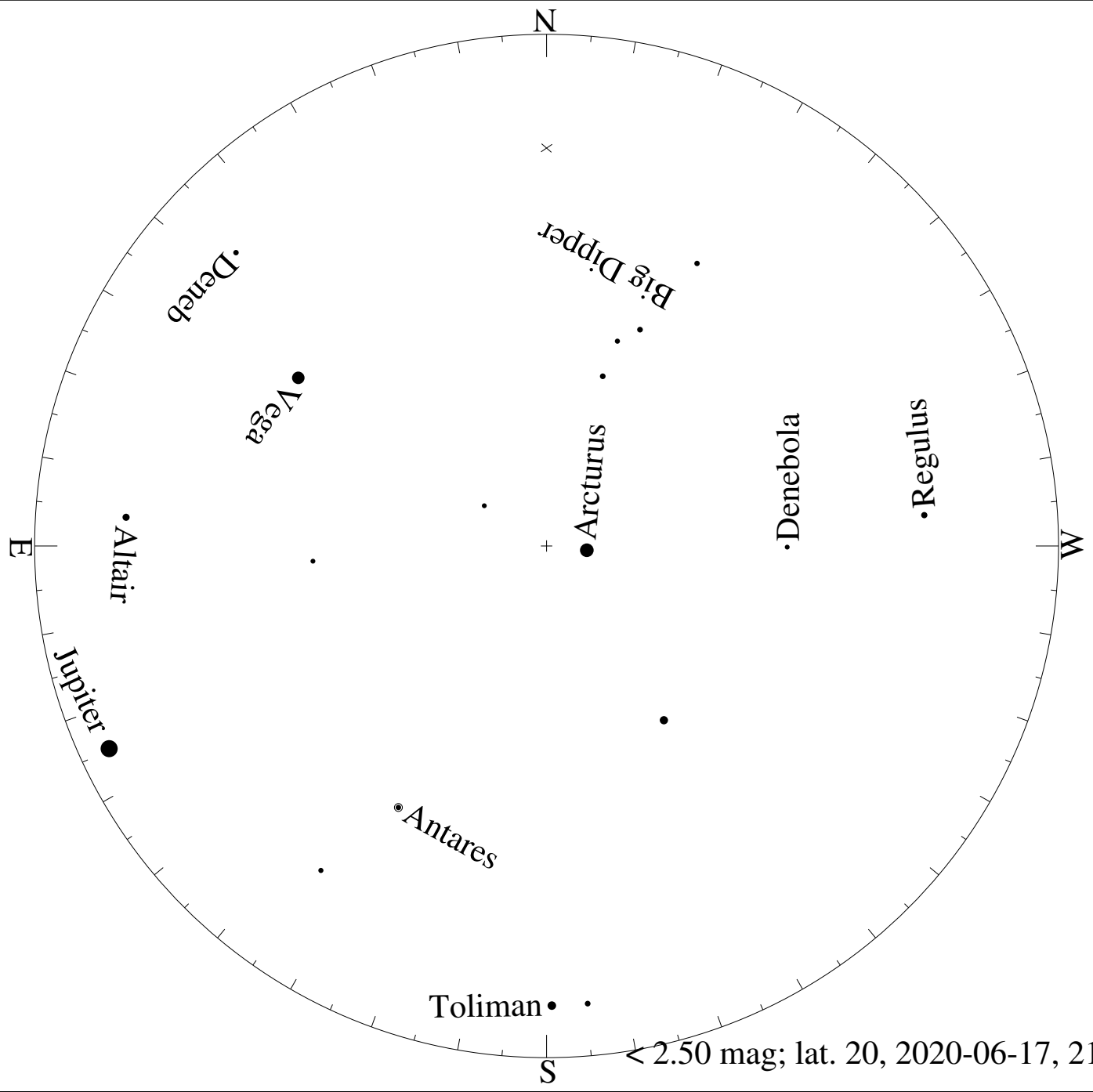
< 5.50 mag; lat. 20, 2020-05-18, 21 h local time



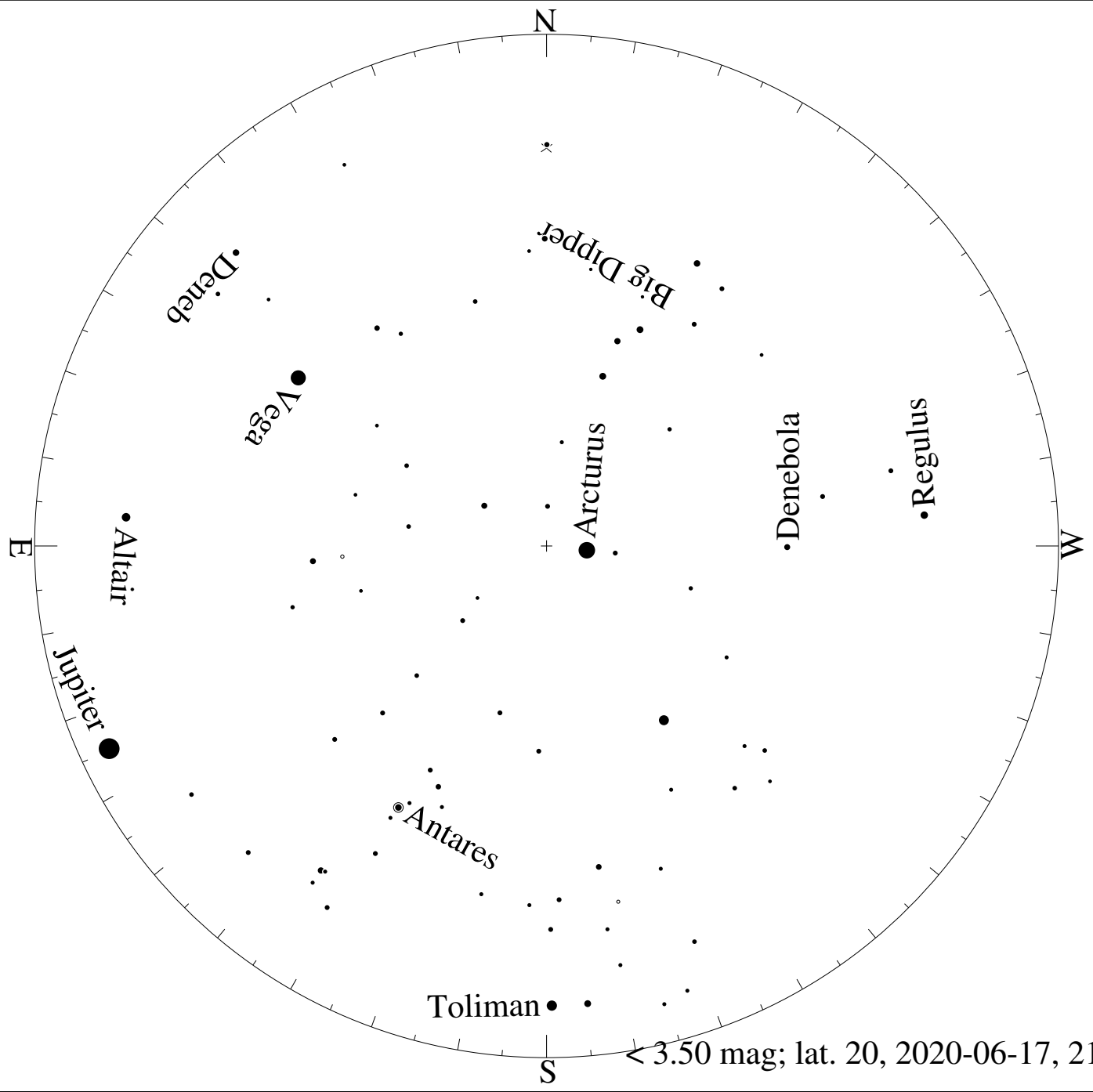
< 0.50 mag; lat. 20, 2020-06-17, 21 h local time



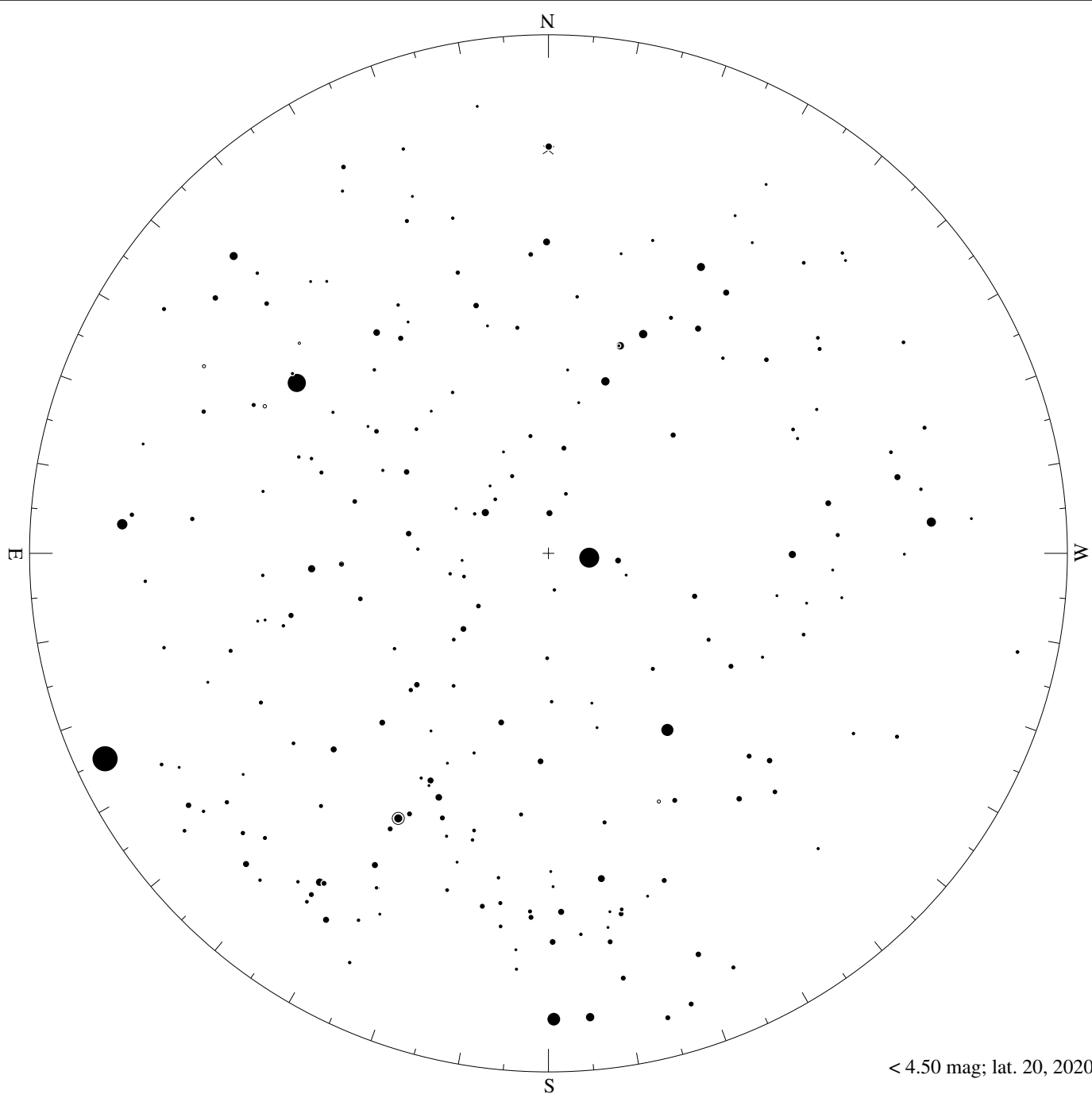
< 1.50 mag; lat. 20, 2020-06-17, 21 h local time



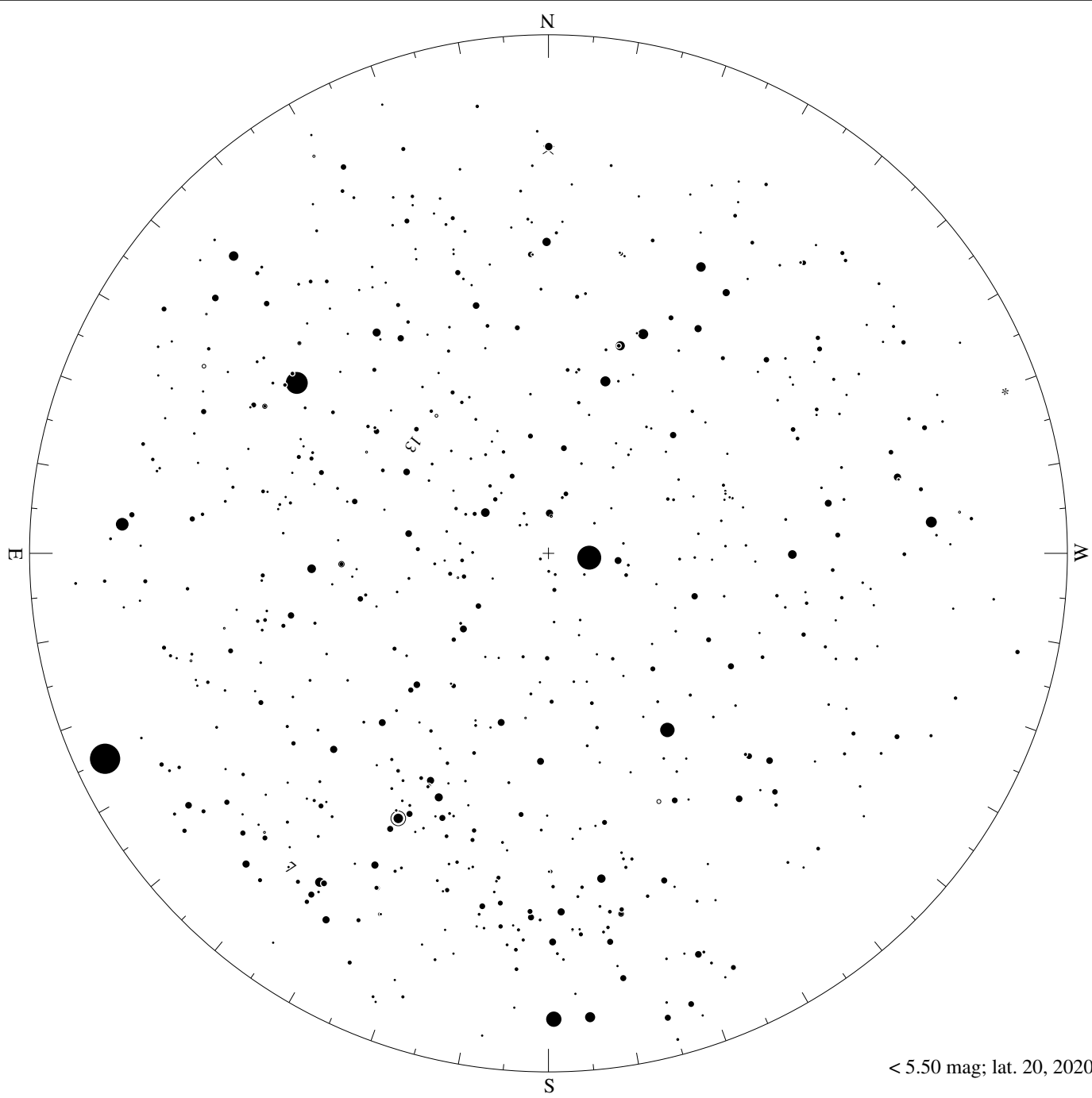
< 2.50 mag; lat. 20, 2020-06-17, 21 h local time



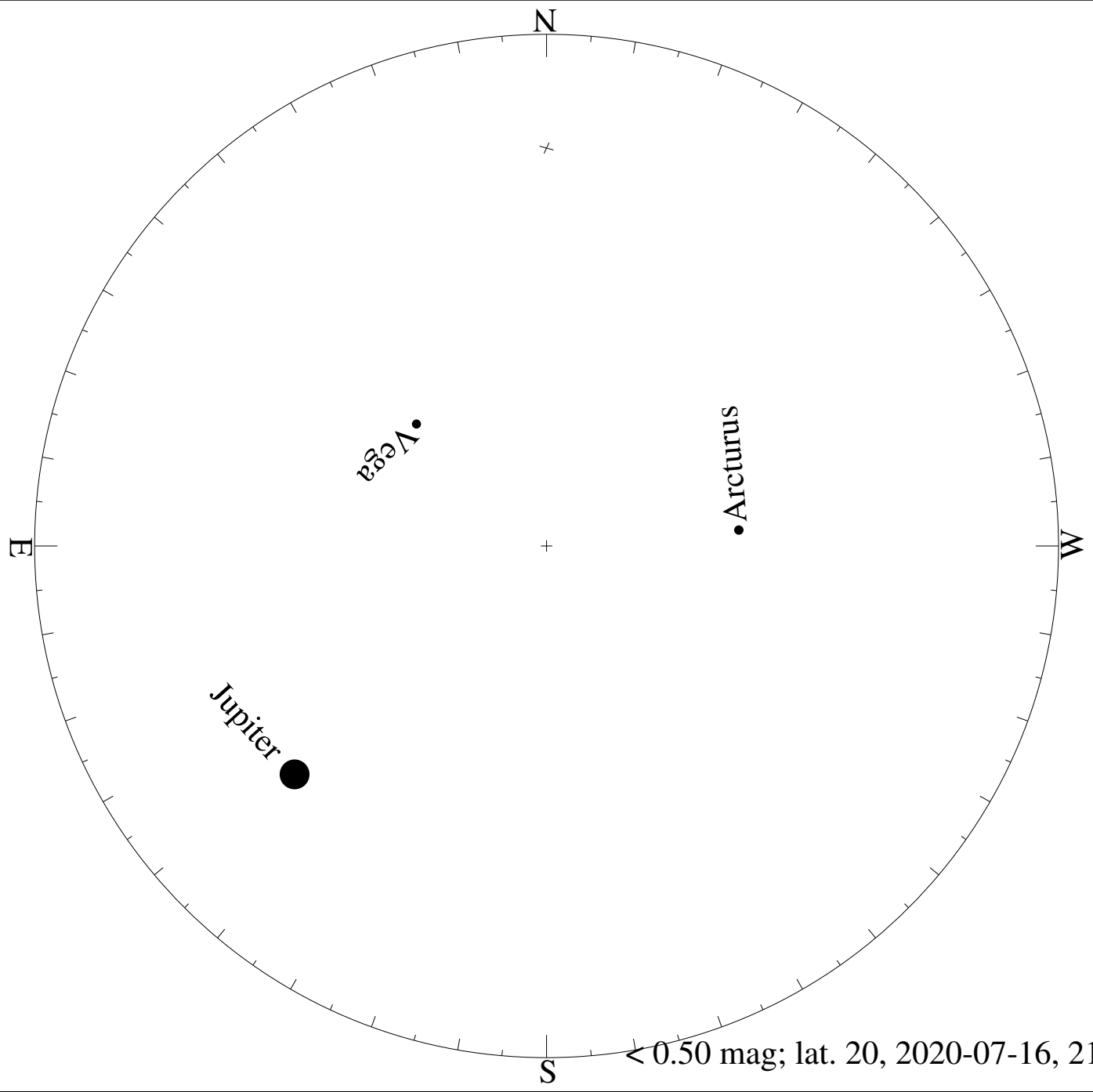
< 3.50 mag; lat. 20, 2020-06-17, 21 h local time



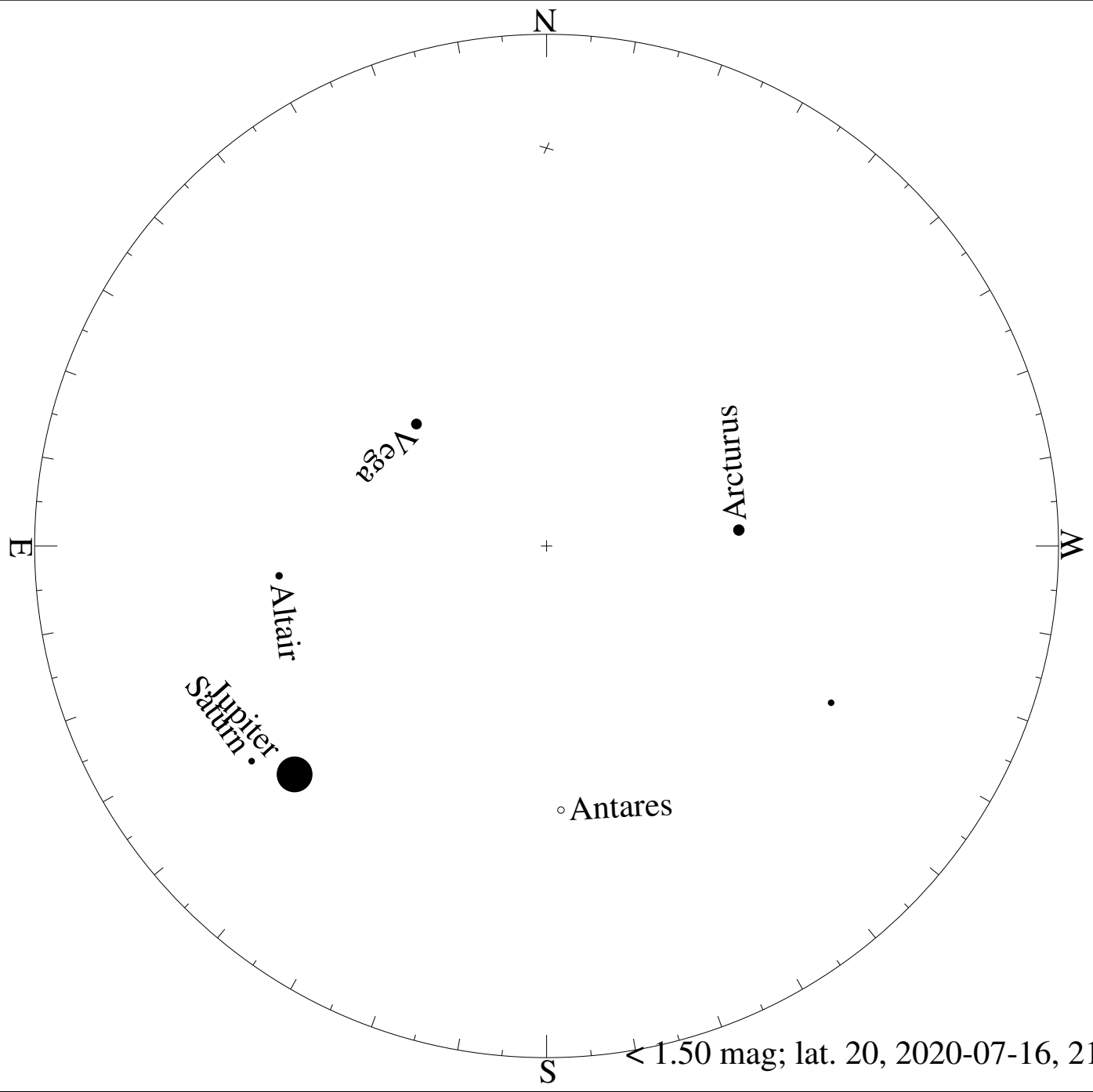
< 4.50 mag; lat. 20, 2020-06-17, 21 h local time

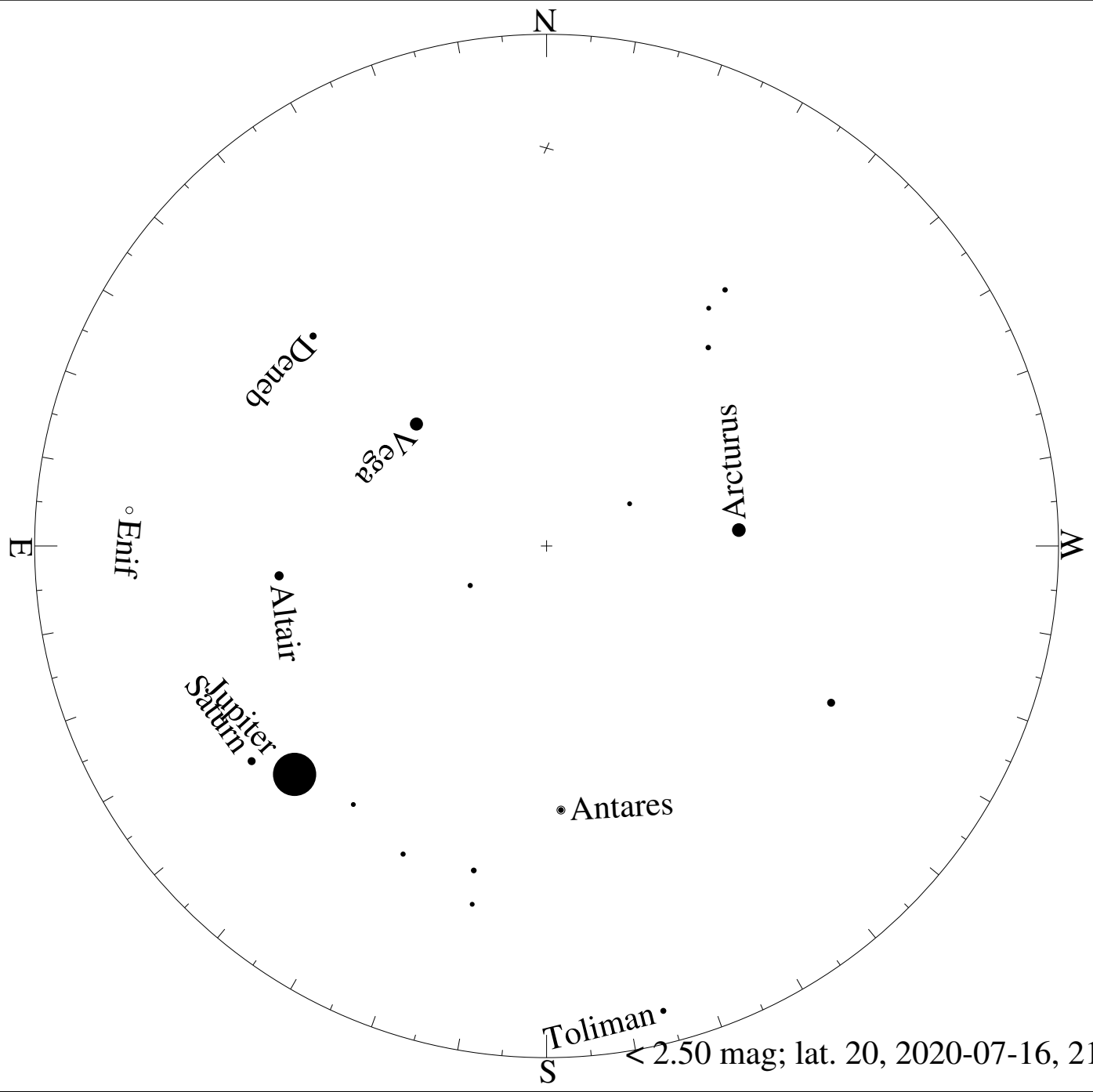


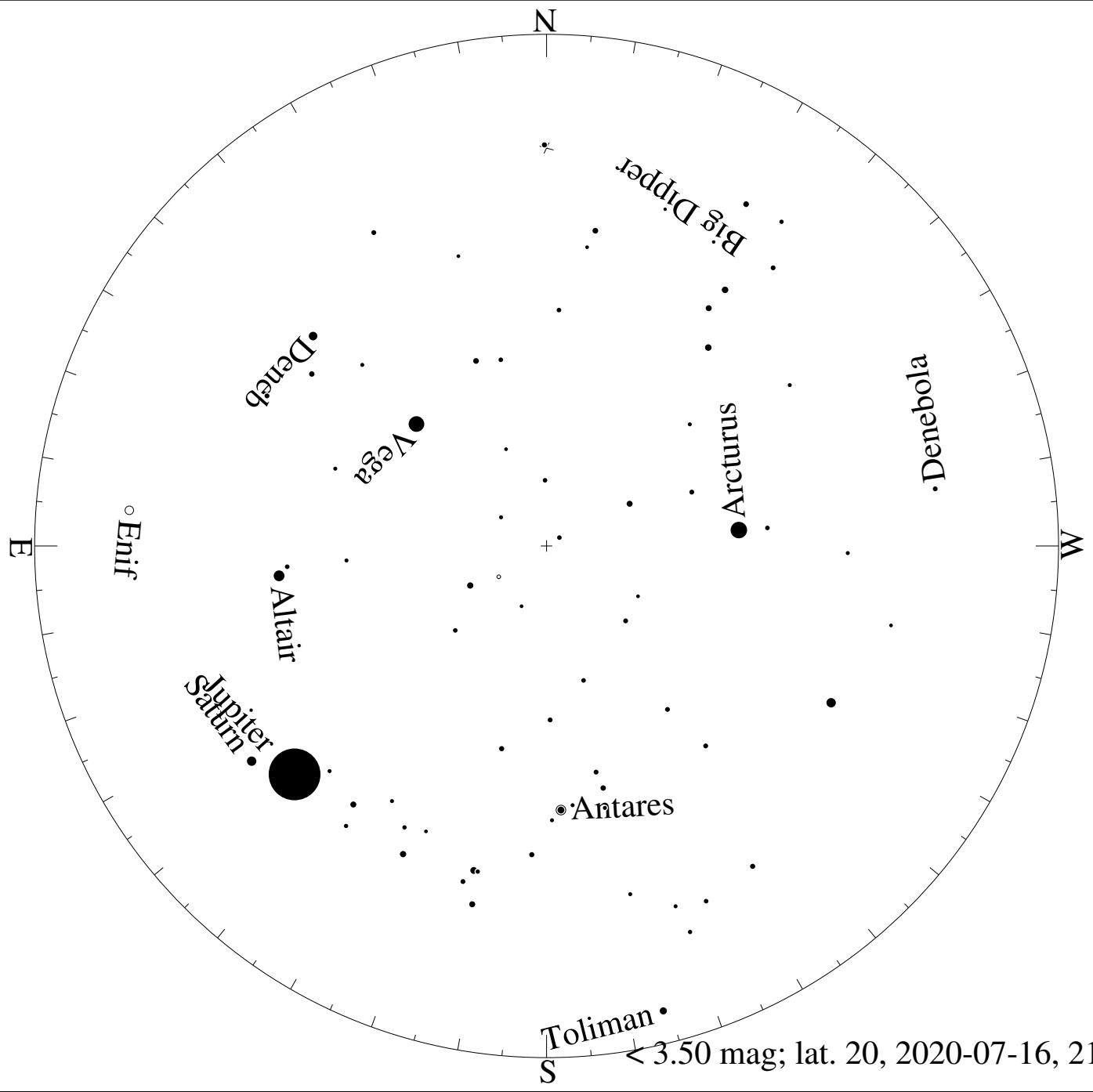
< 5.50 mag; lat. 20, 2020-06-17, 21 h local time



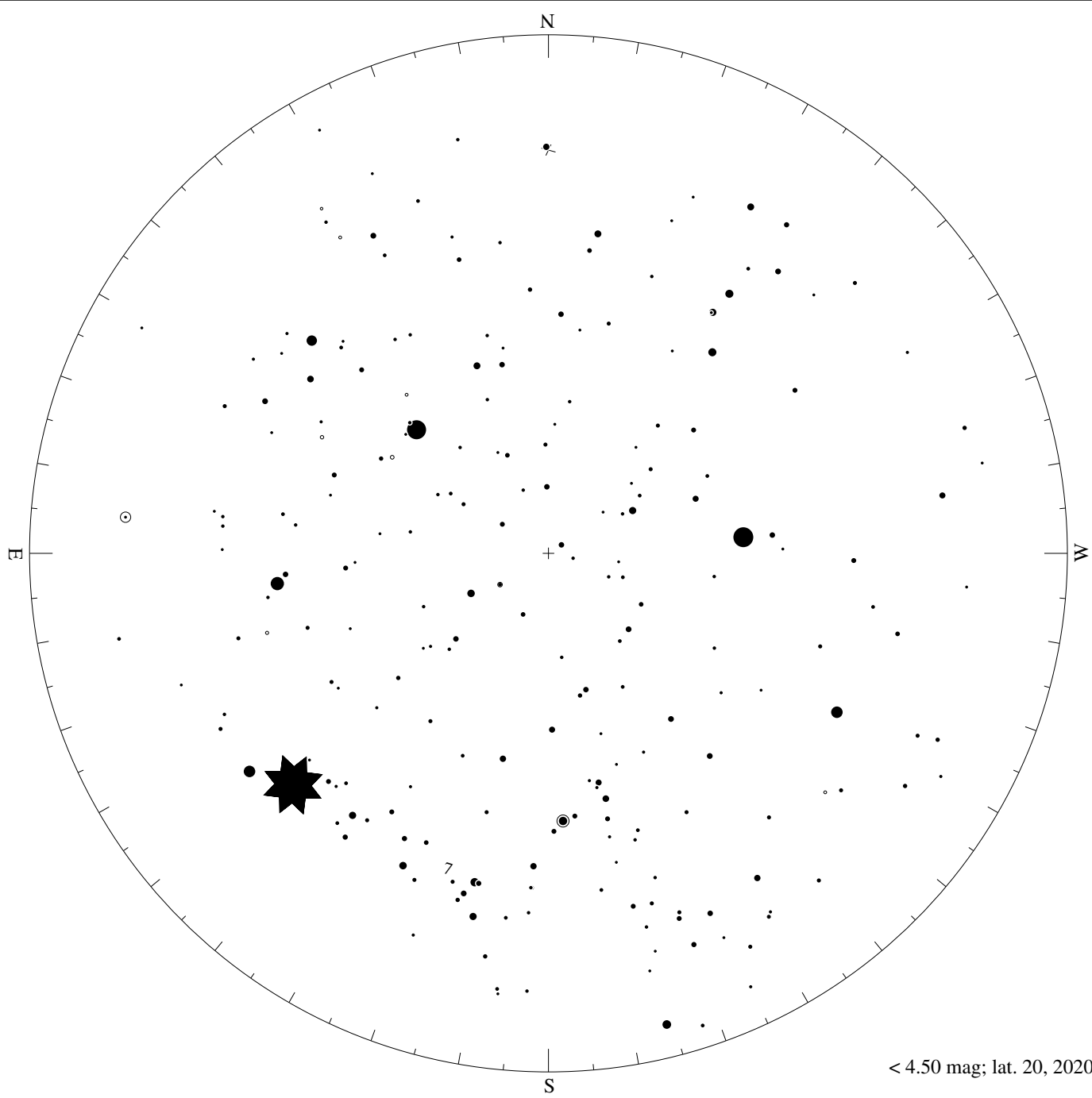
< 0.50 mag; lat. 20, 2020-07-16, 21 h local time








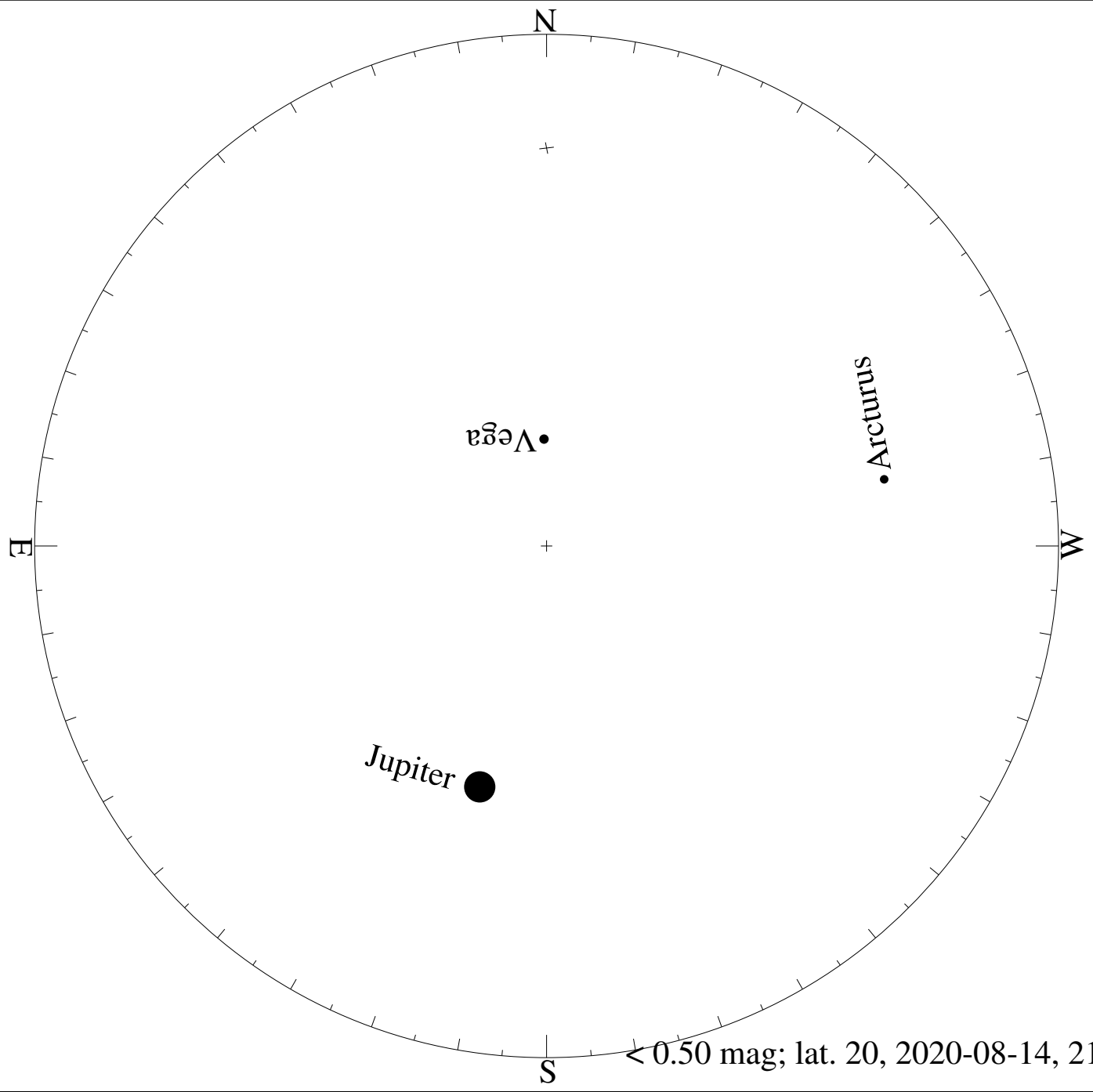
< 3.50 mag; lat. 20, 2020-07-16, 21 h local time



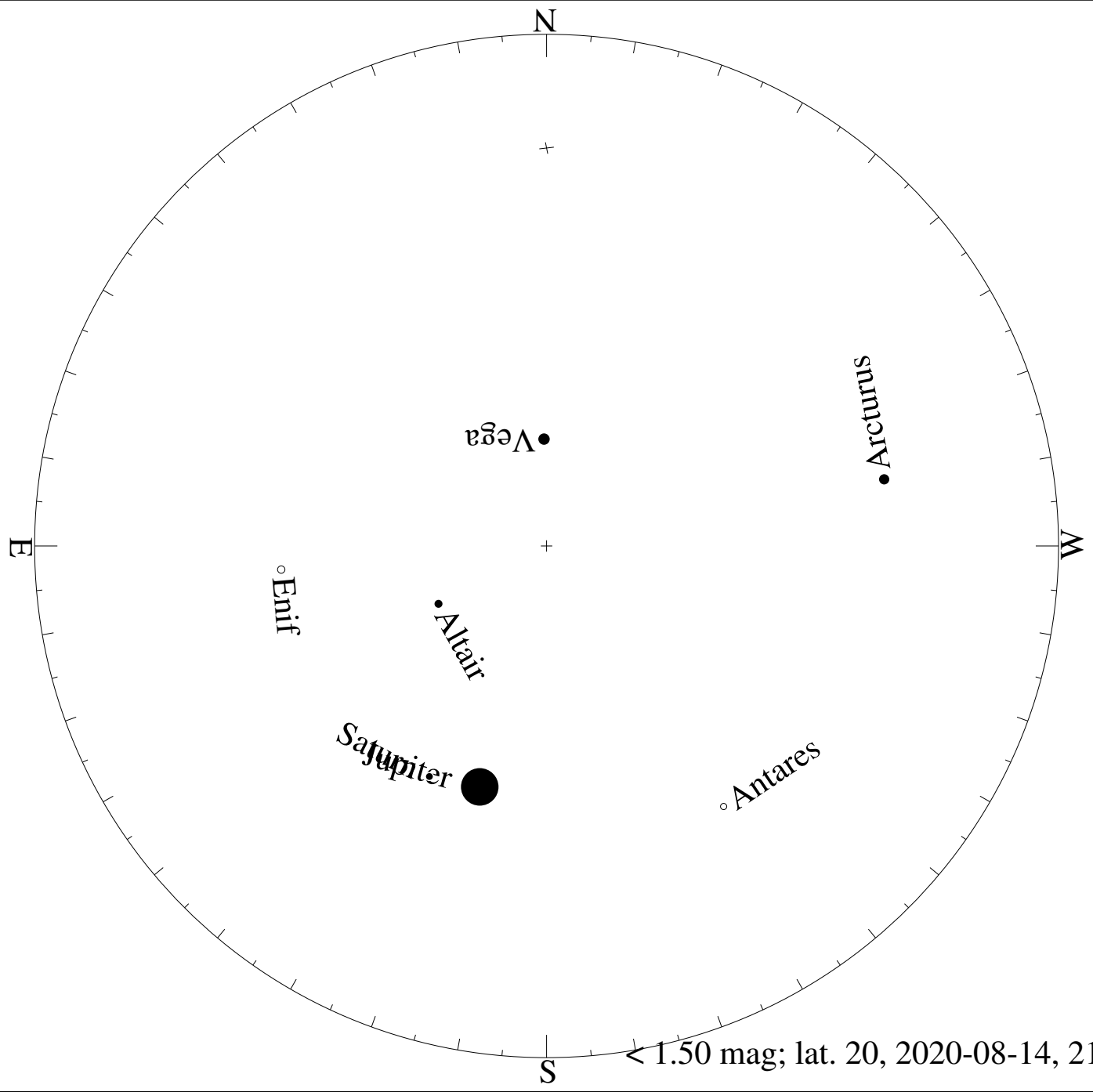
< 4.50 mag; lat. 20, 2020-07-16, 21 h local time

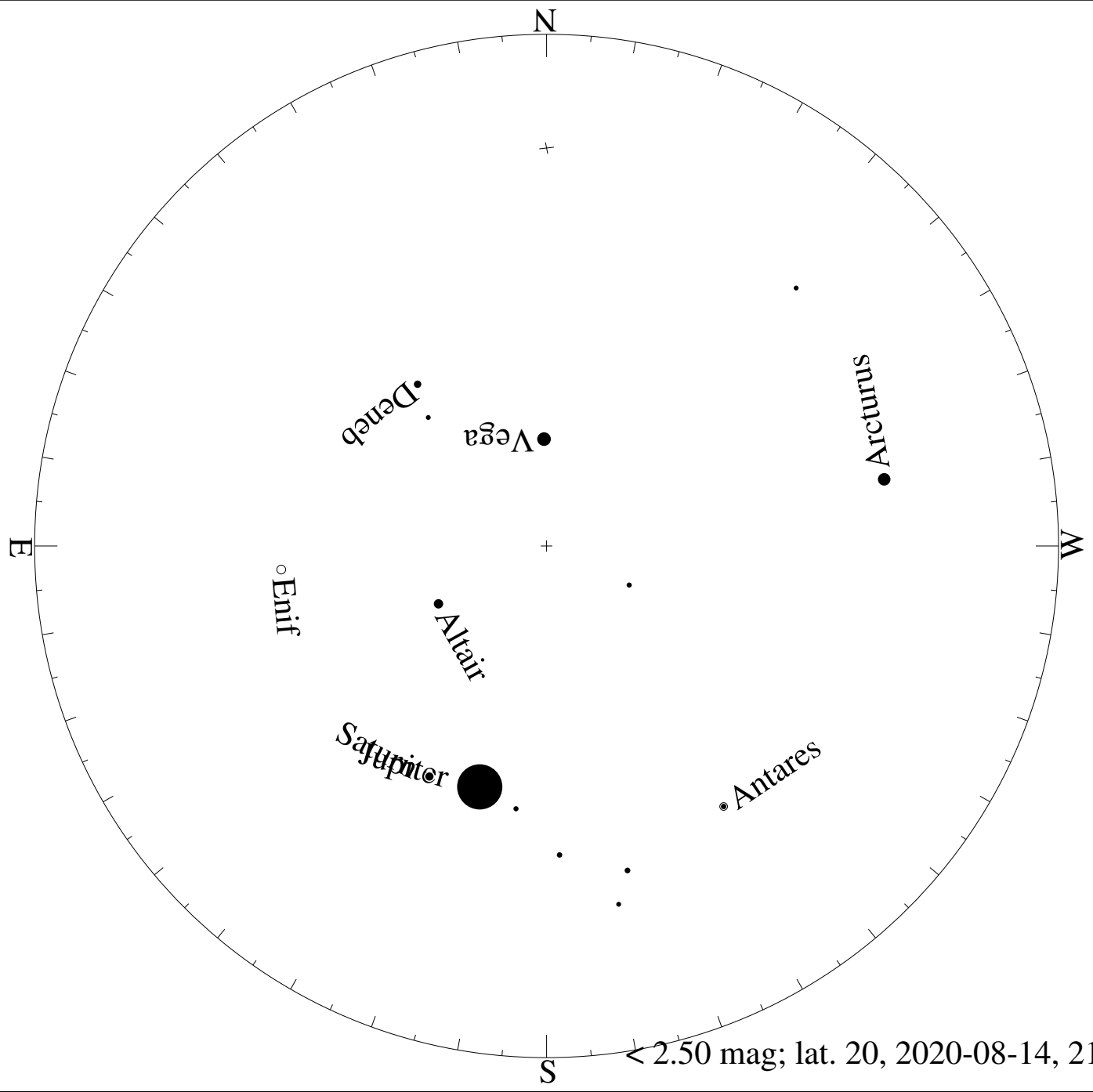


< 5.50 mag; lat. 20, 2020-07-16, 21 h local time

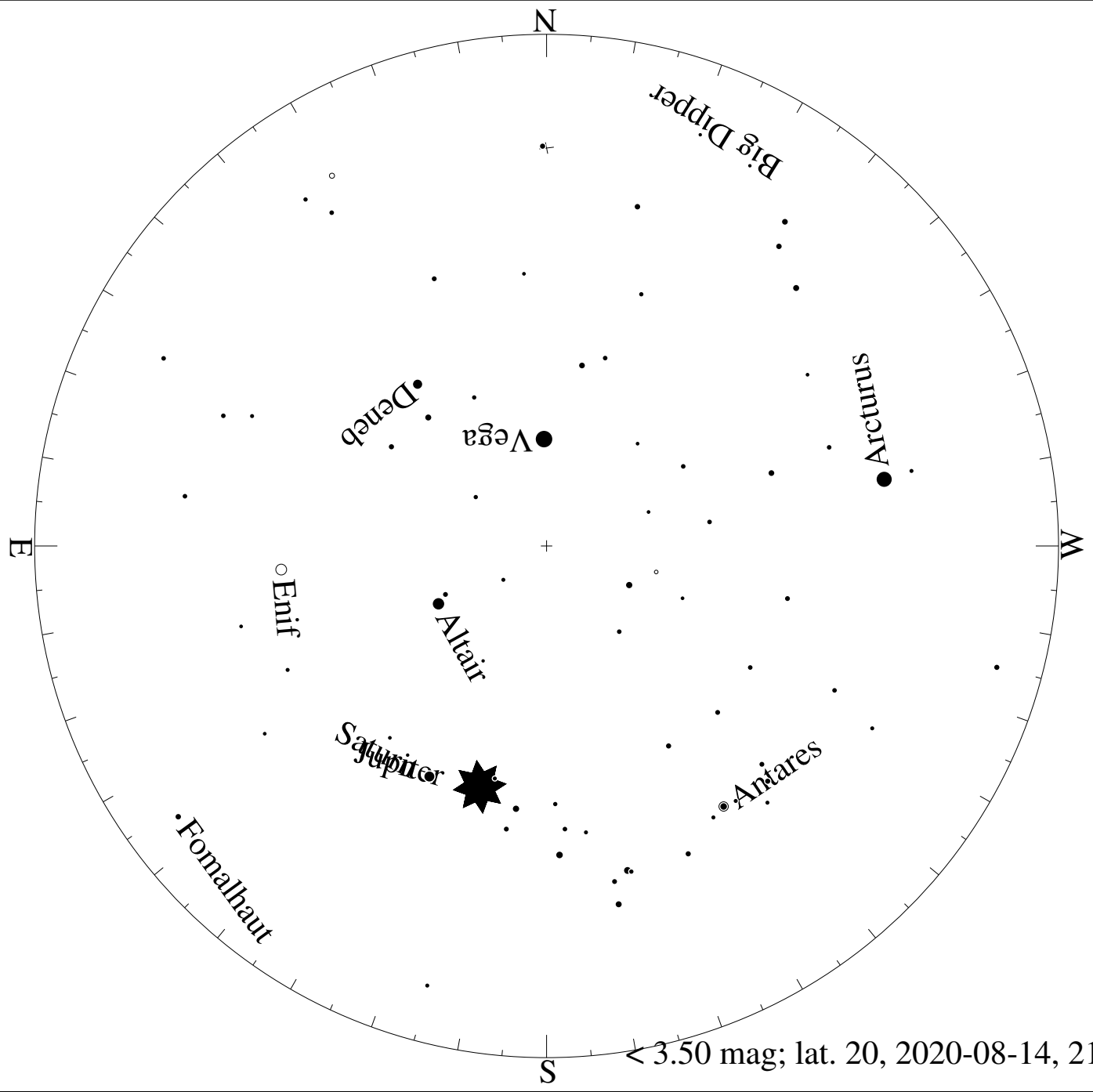



> 0.50 mag; lat. 20, 2020-08-14, 21 h local time






< 2.50 mag; lat. 20, 2020-08-14, 21 h local time

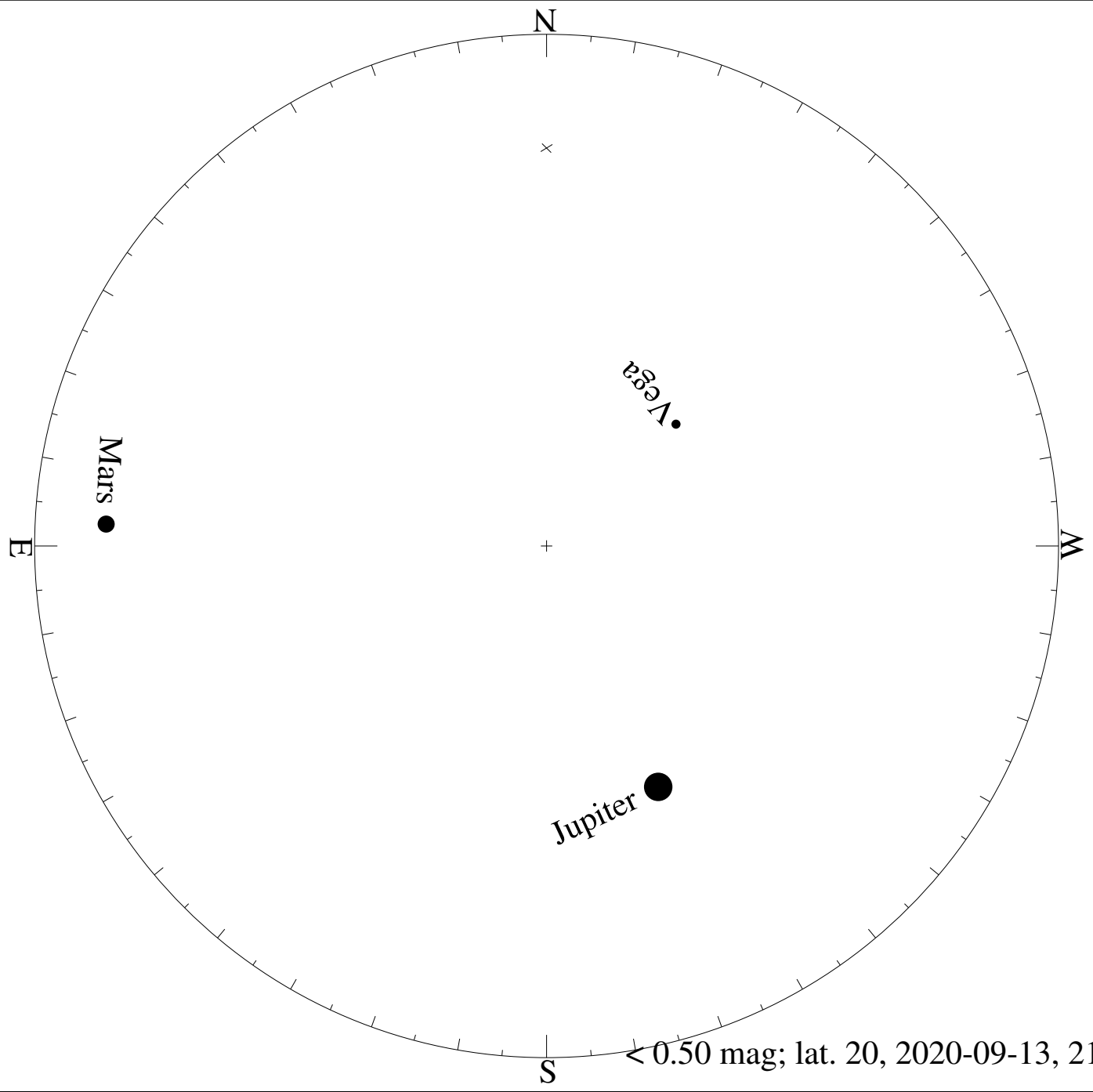


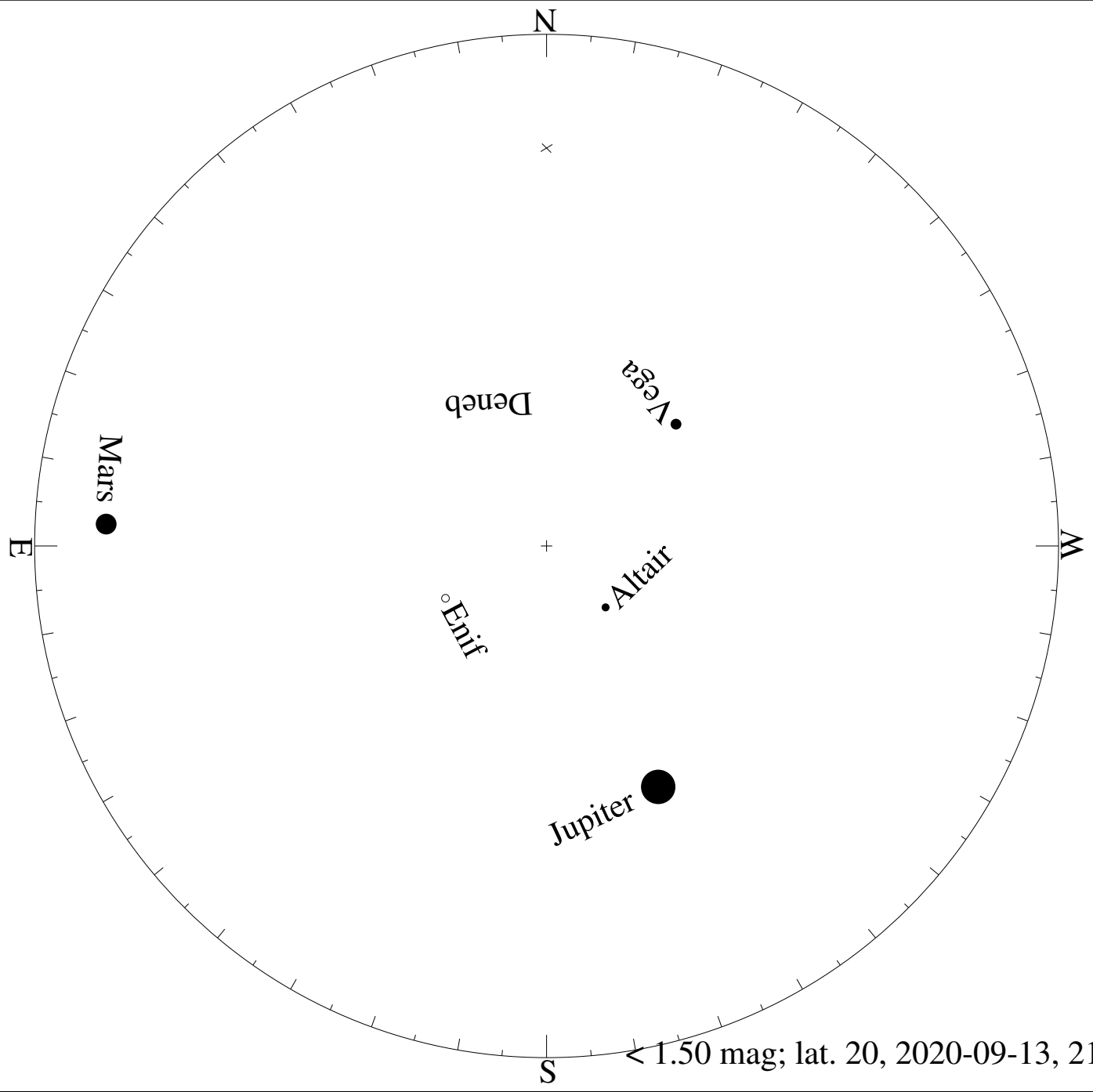


< 4.50 mag; lat. 20, 2020-08-14, 21 h local time

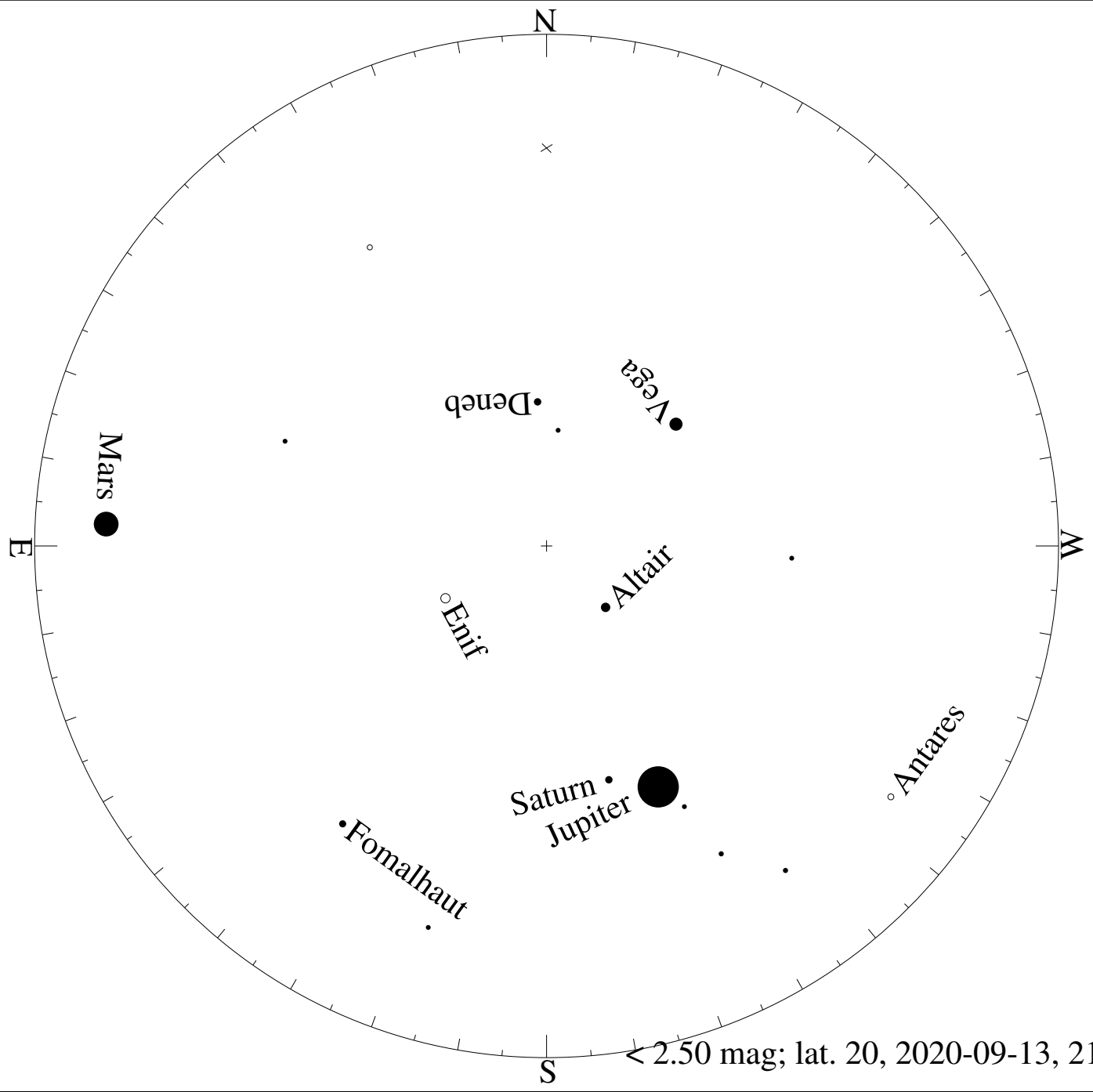


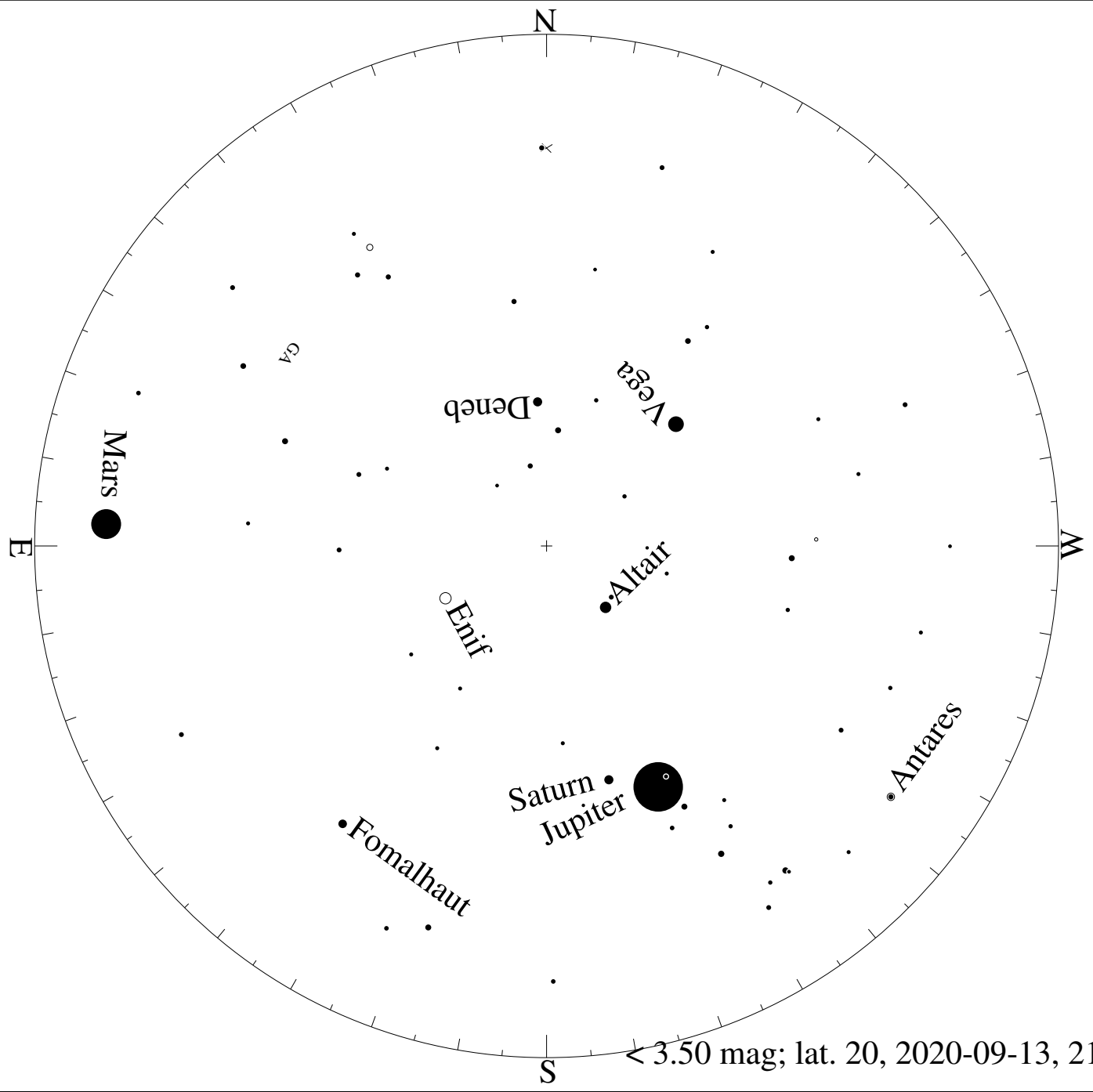
< 5.50 mag; lat. 20, 2020-08-14, 21 h local time



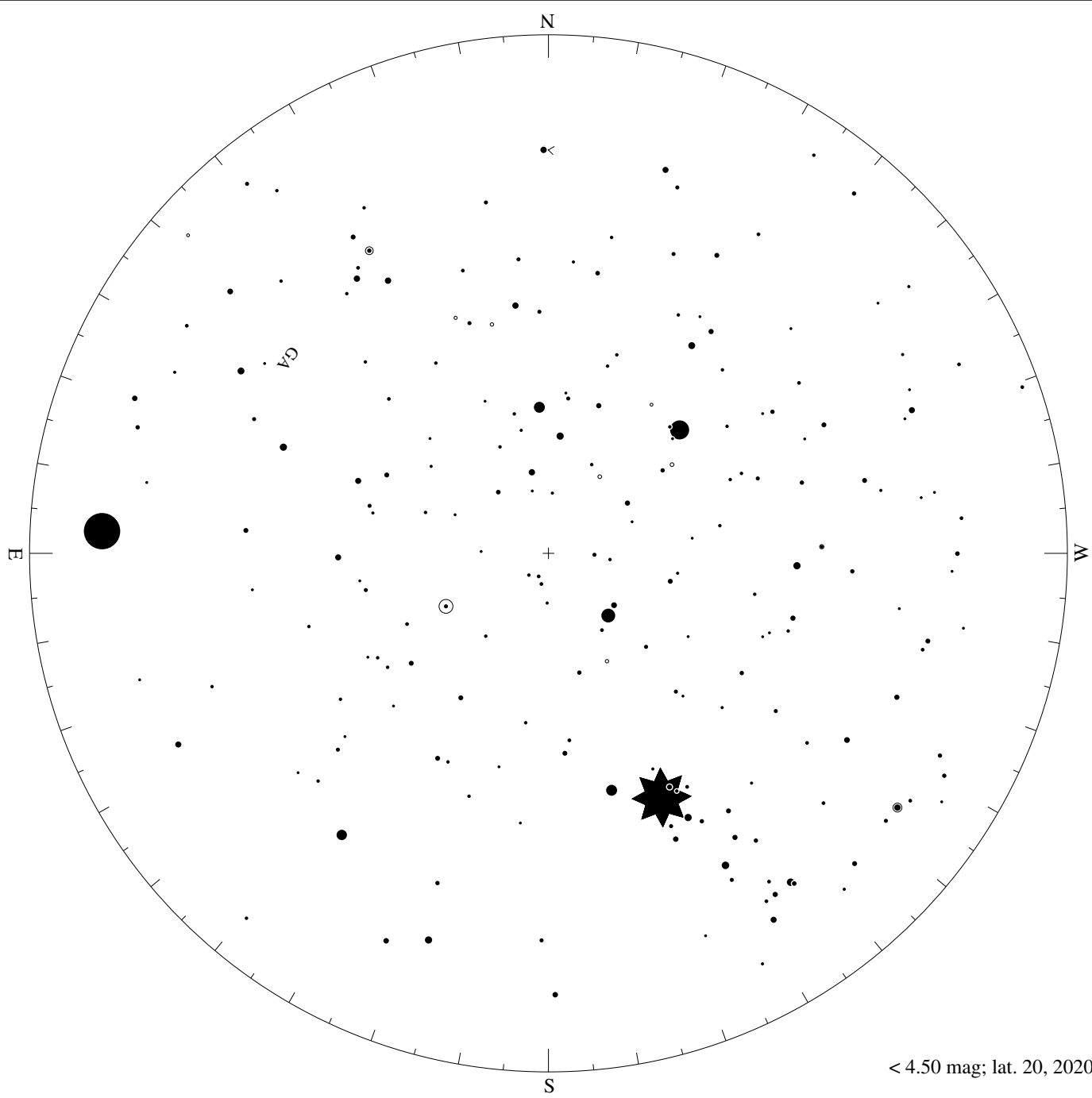


< 1.50 mag; lat. 20, 2020-09-13, 21 h local time






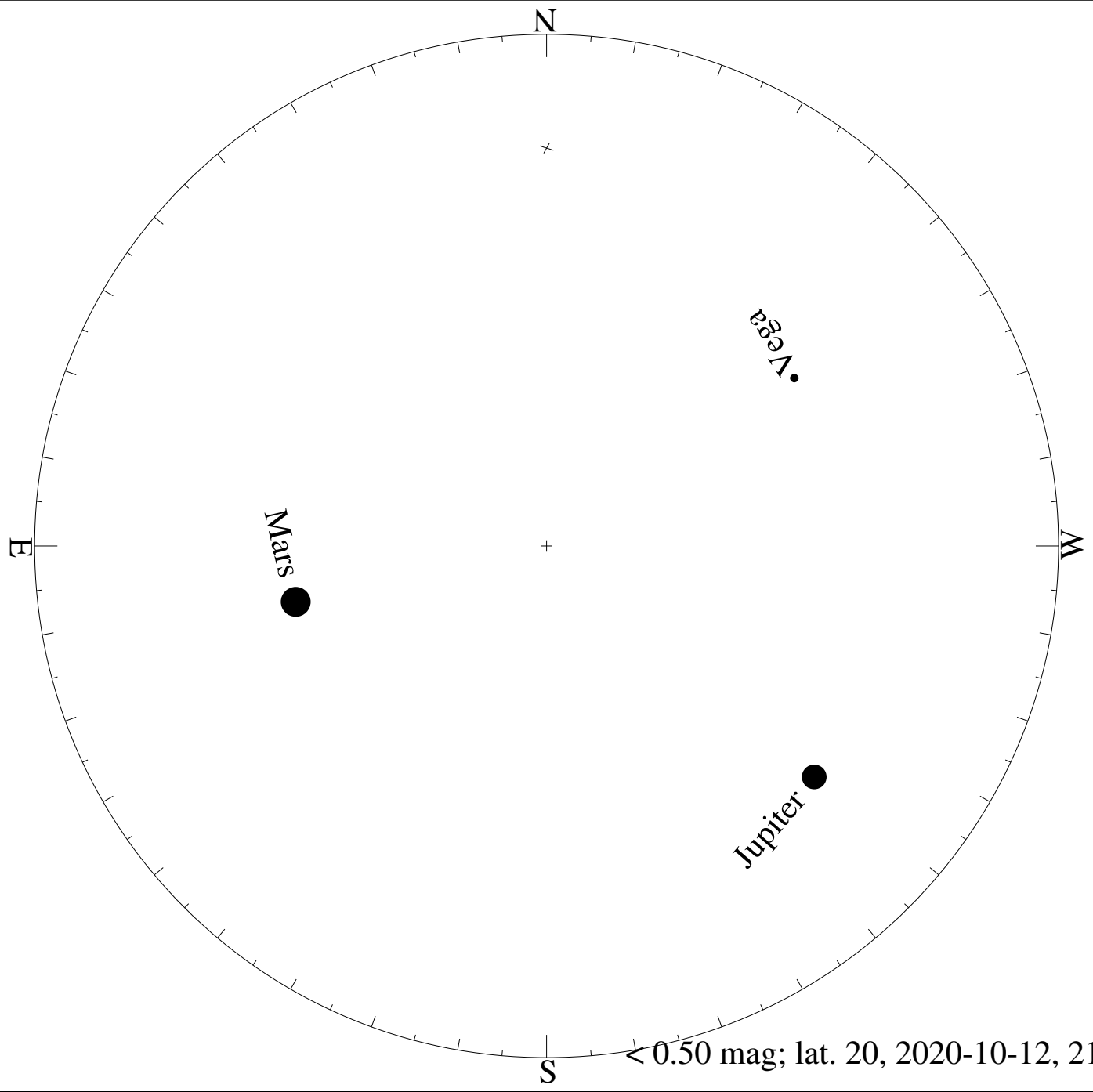
< 3.50 mag; lat. 20, 2020-09-13, 21 h local time

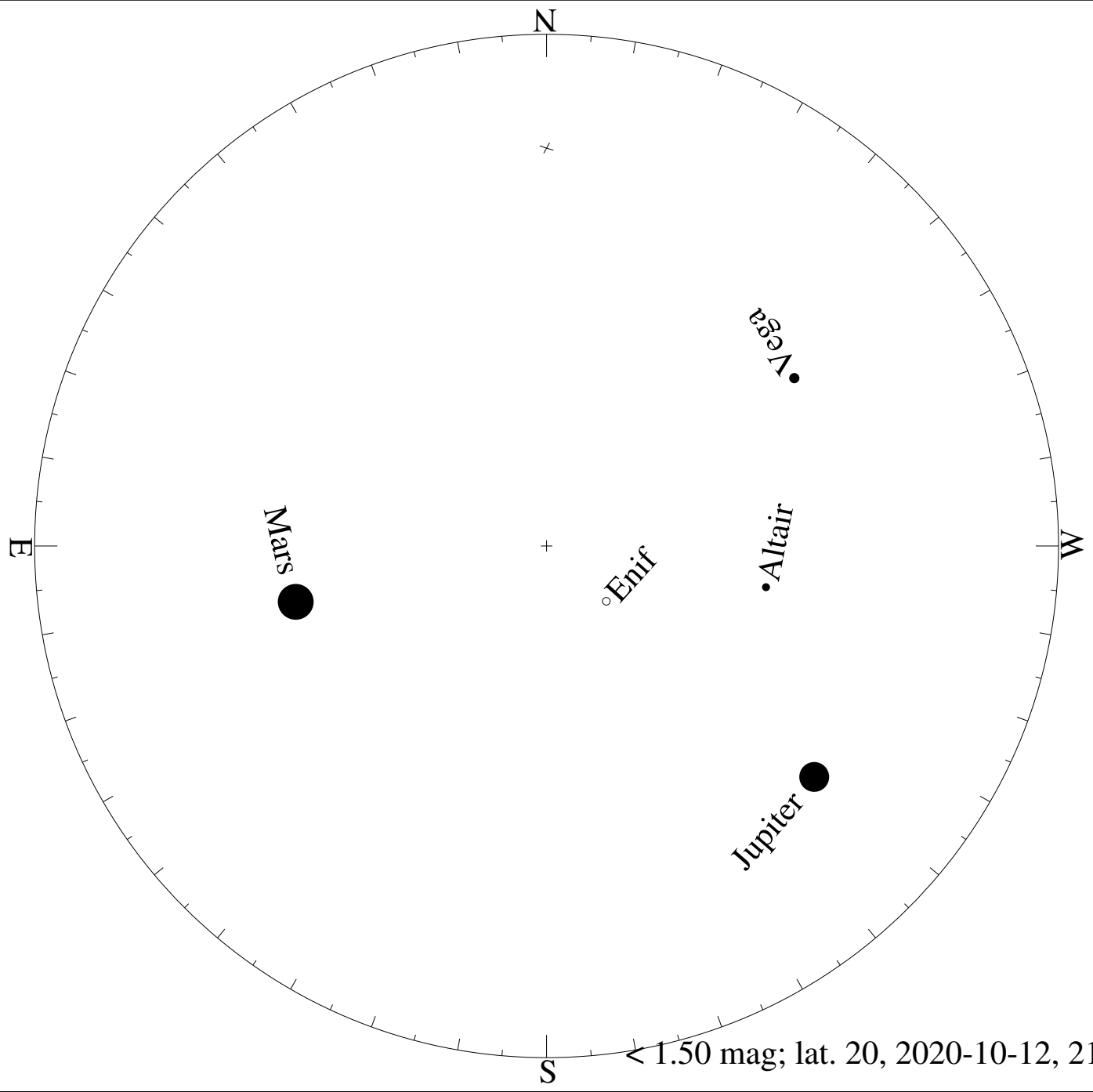


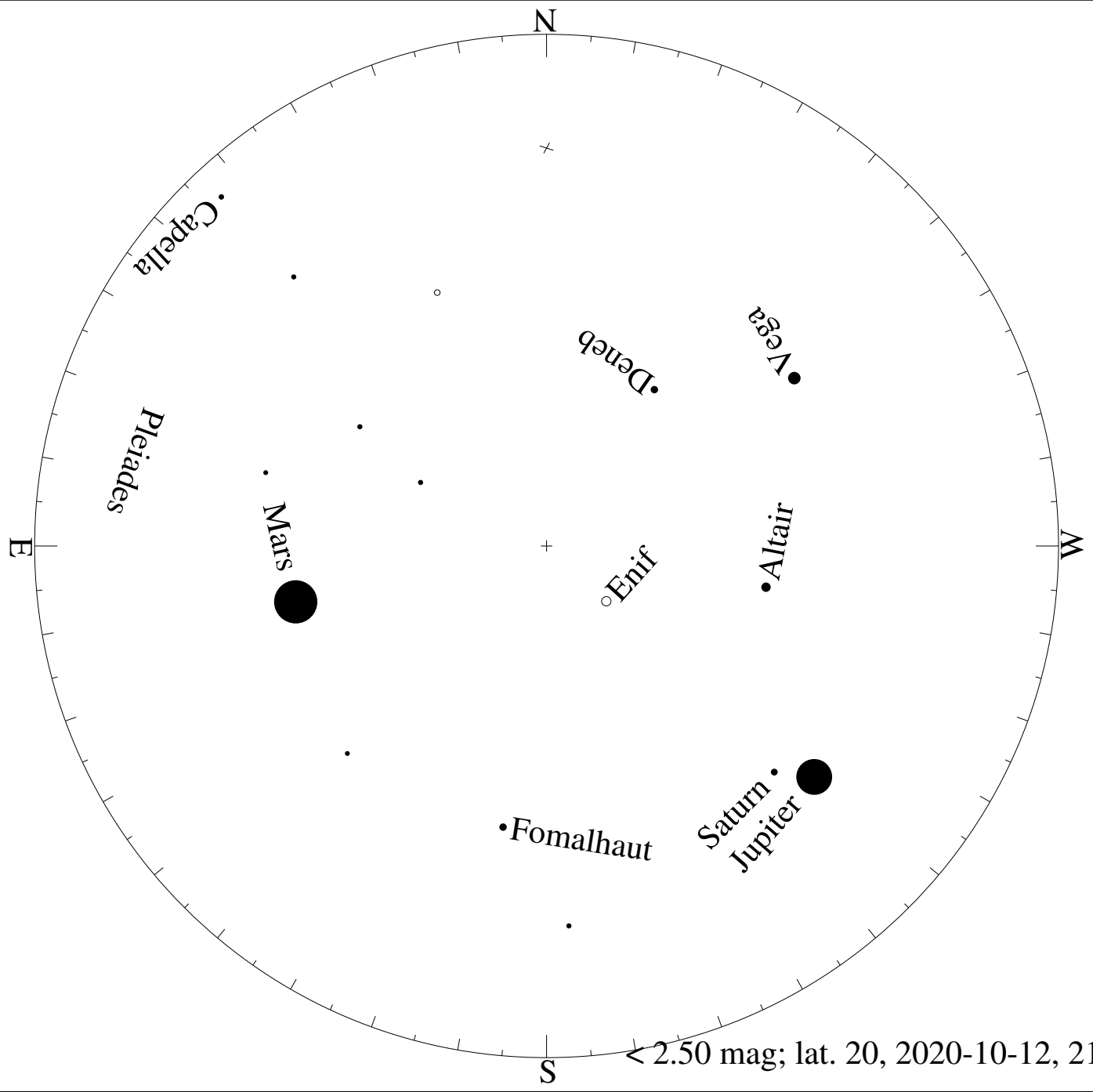
< 4.50 mag; lat. 20, 2020-09-13, 21 h local time



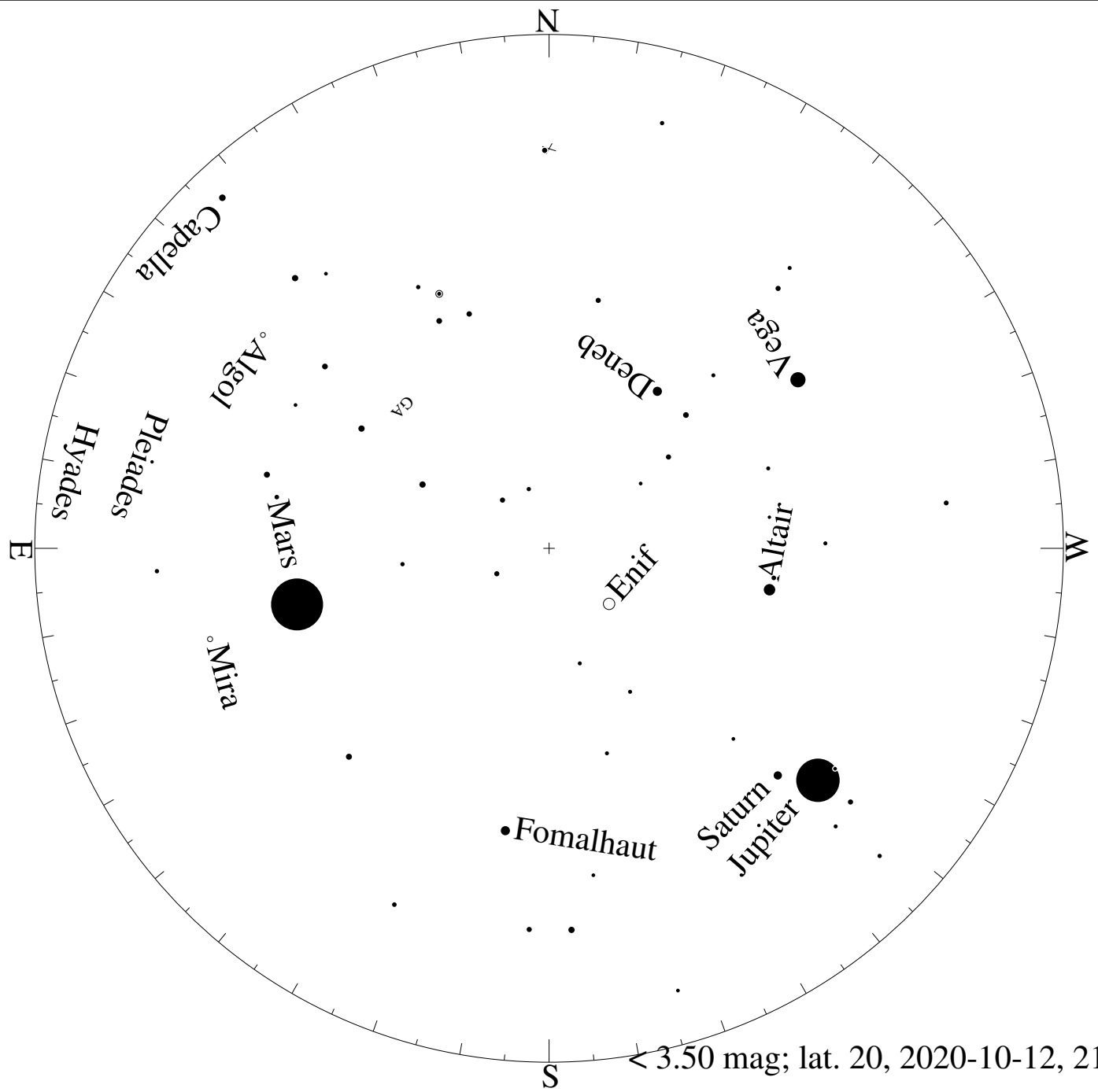
< 5.50 mag; lat. 20, 2020-09-13, 21 h local time



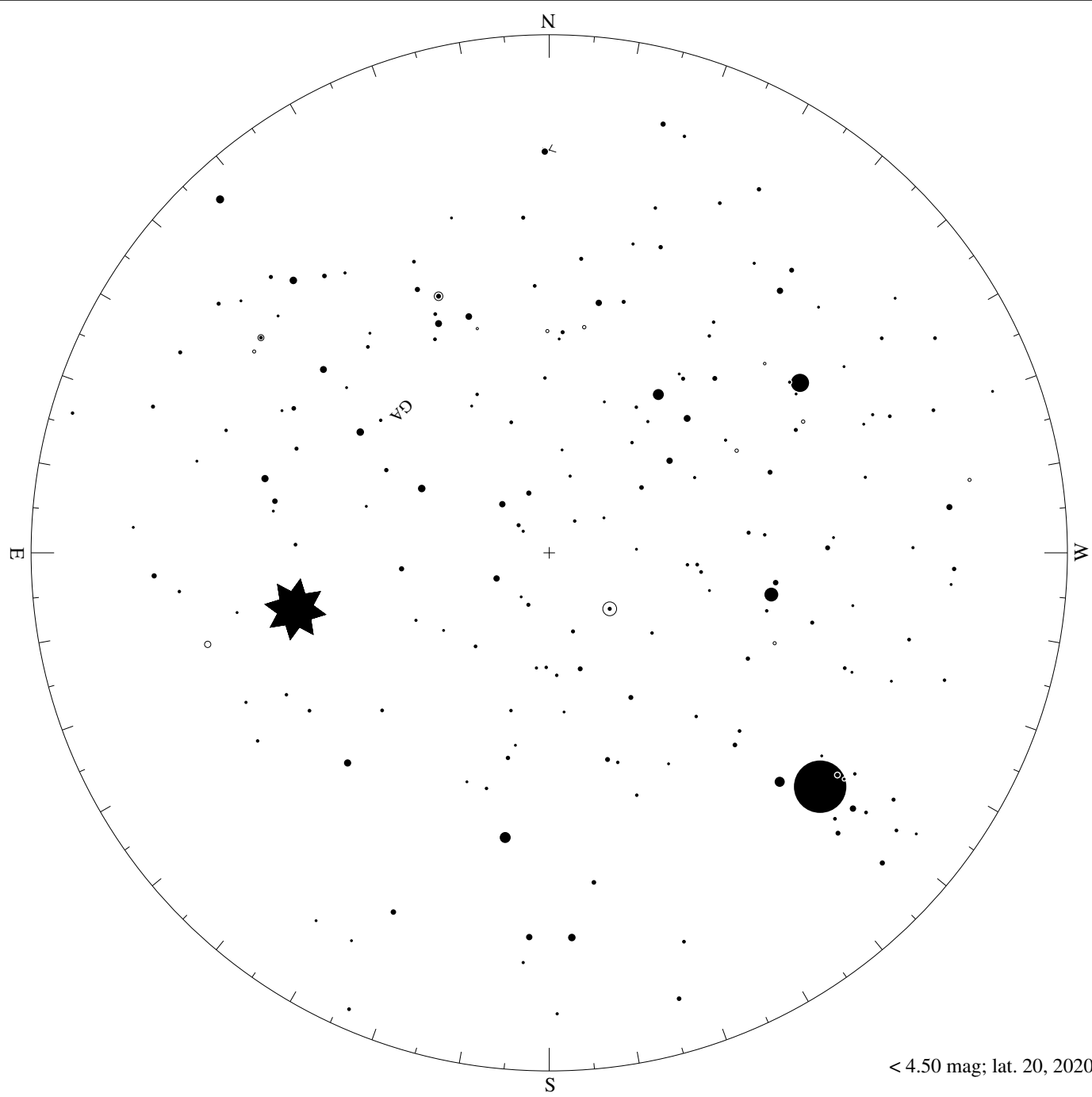




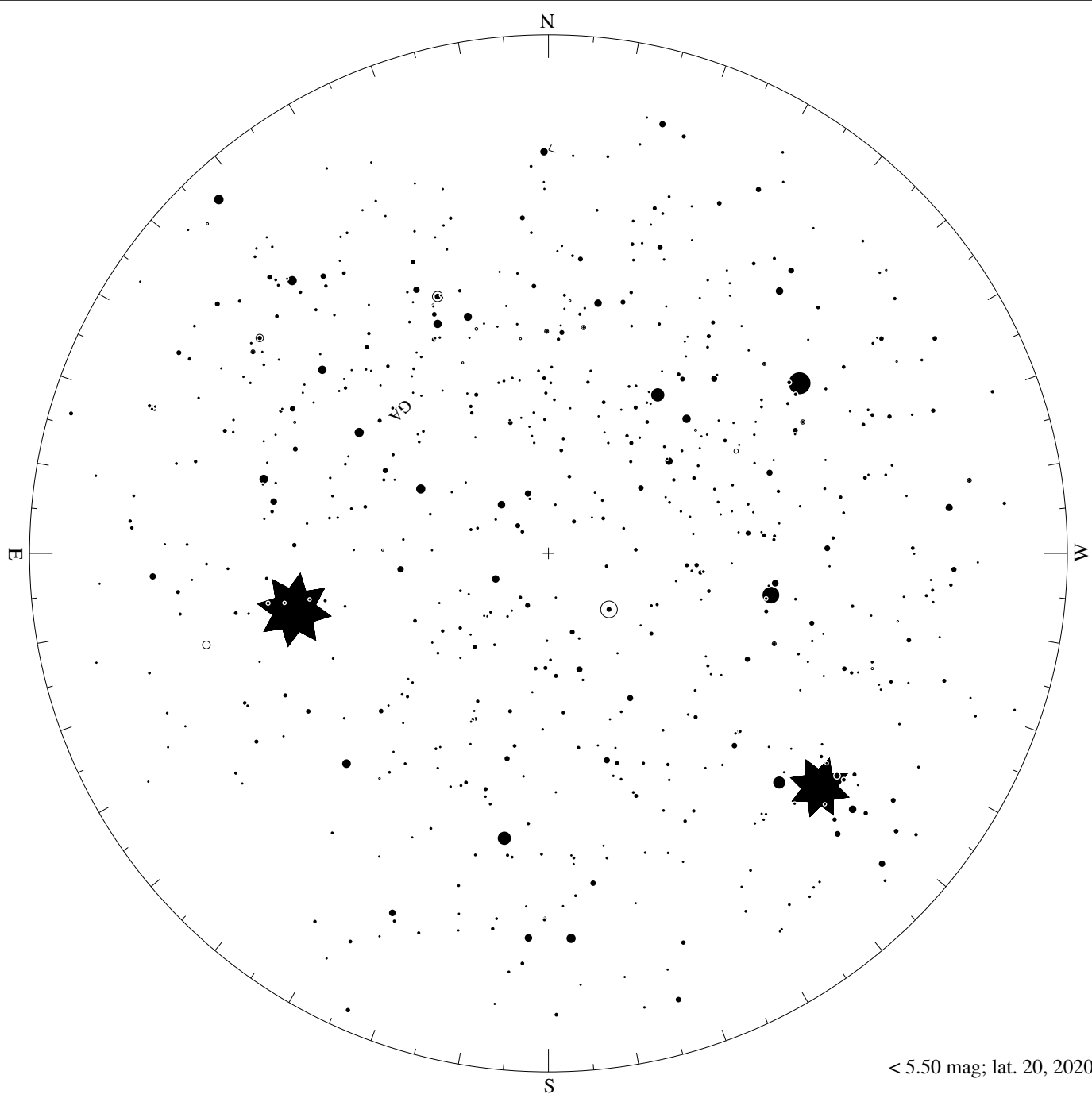
< 2.50 mag; lat. 20, 2020-10-12, 21 h local time



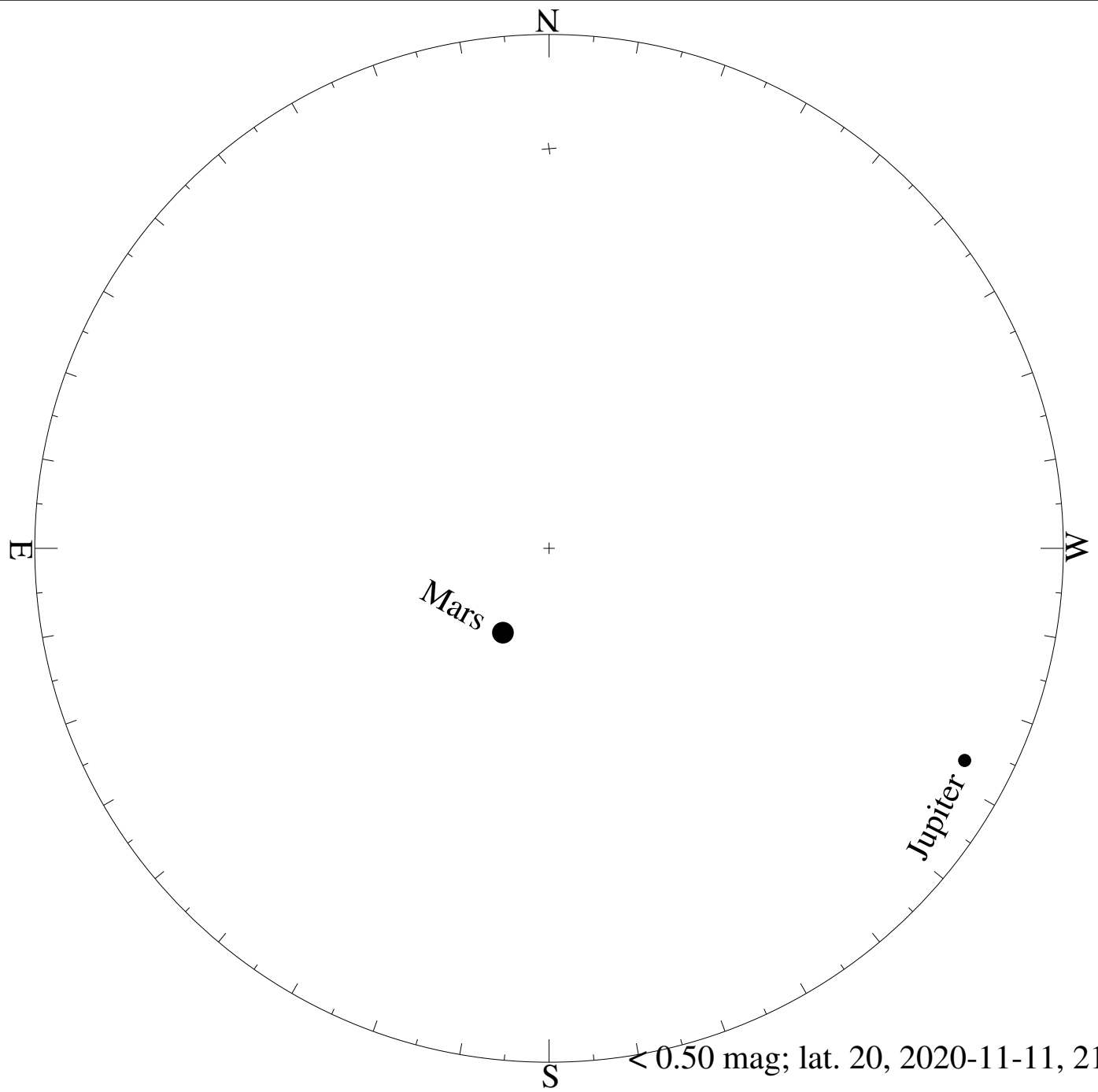
< 3.50 mag; lat. 20, 2020-10-12, 21 h local time



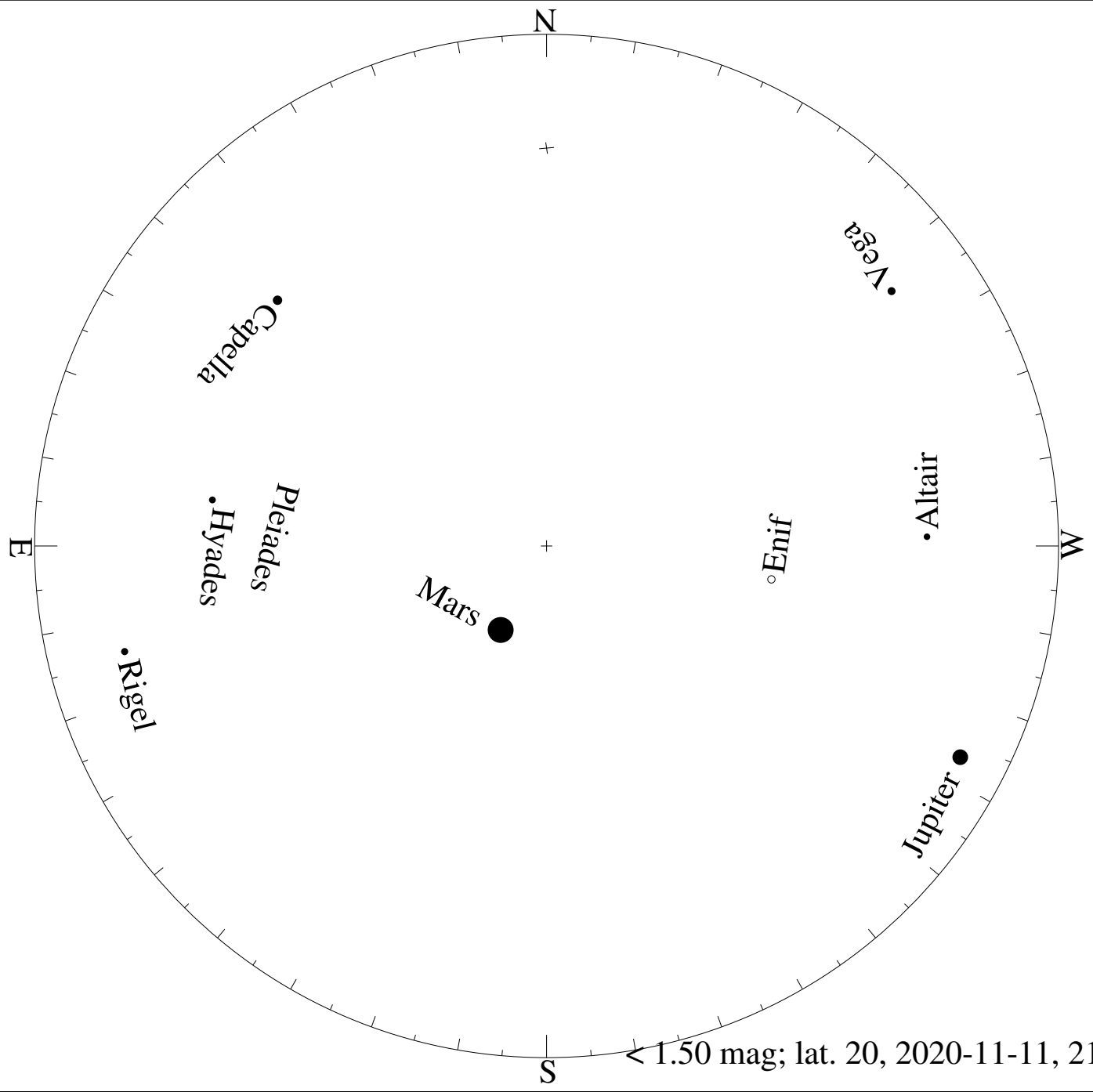
< 4.50 mag; lat. 20, 2020-10-12, 21 h local time



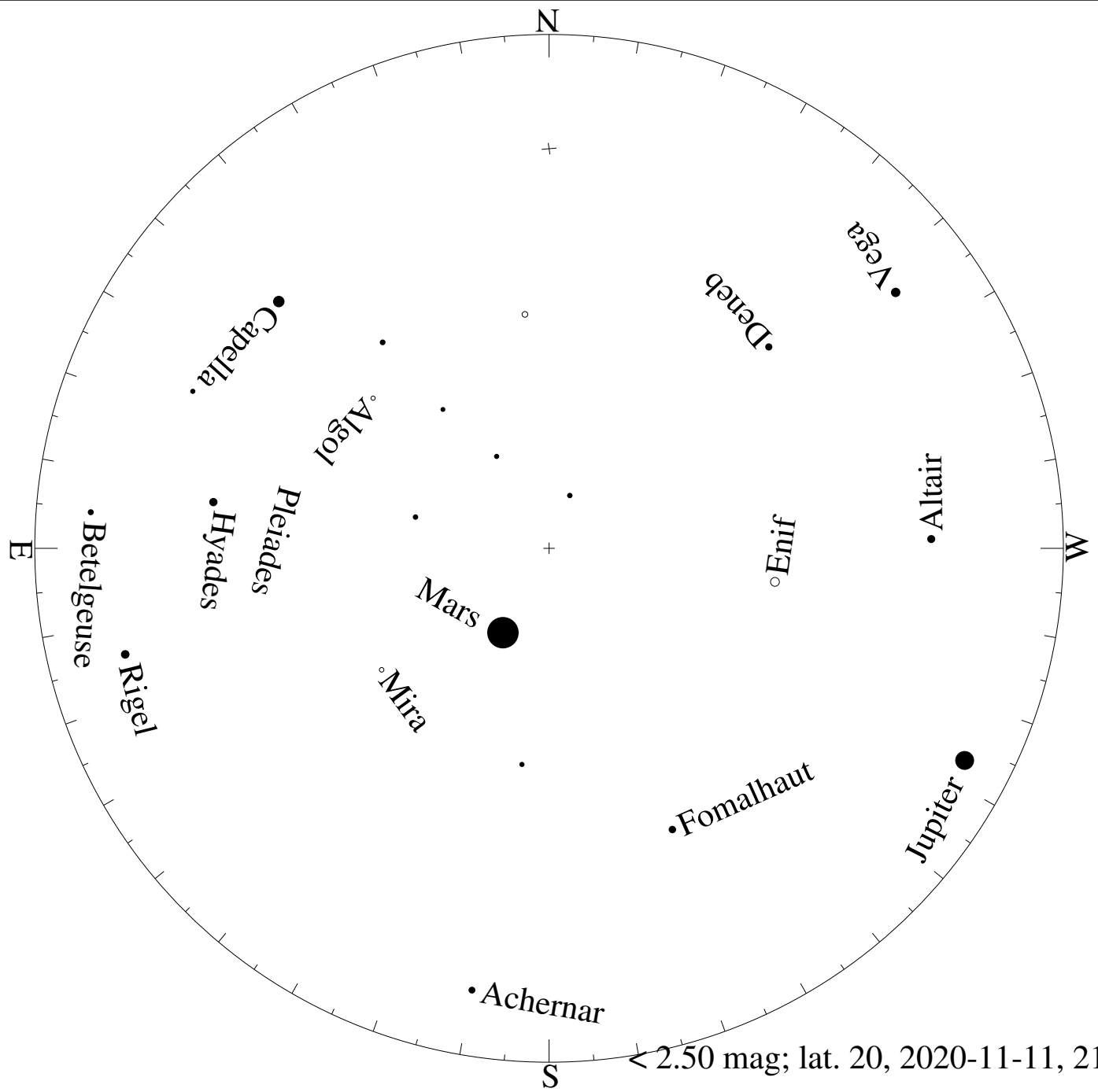
< 5.50 mag; lat. 20, 2020-10-12, 21 h local time



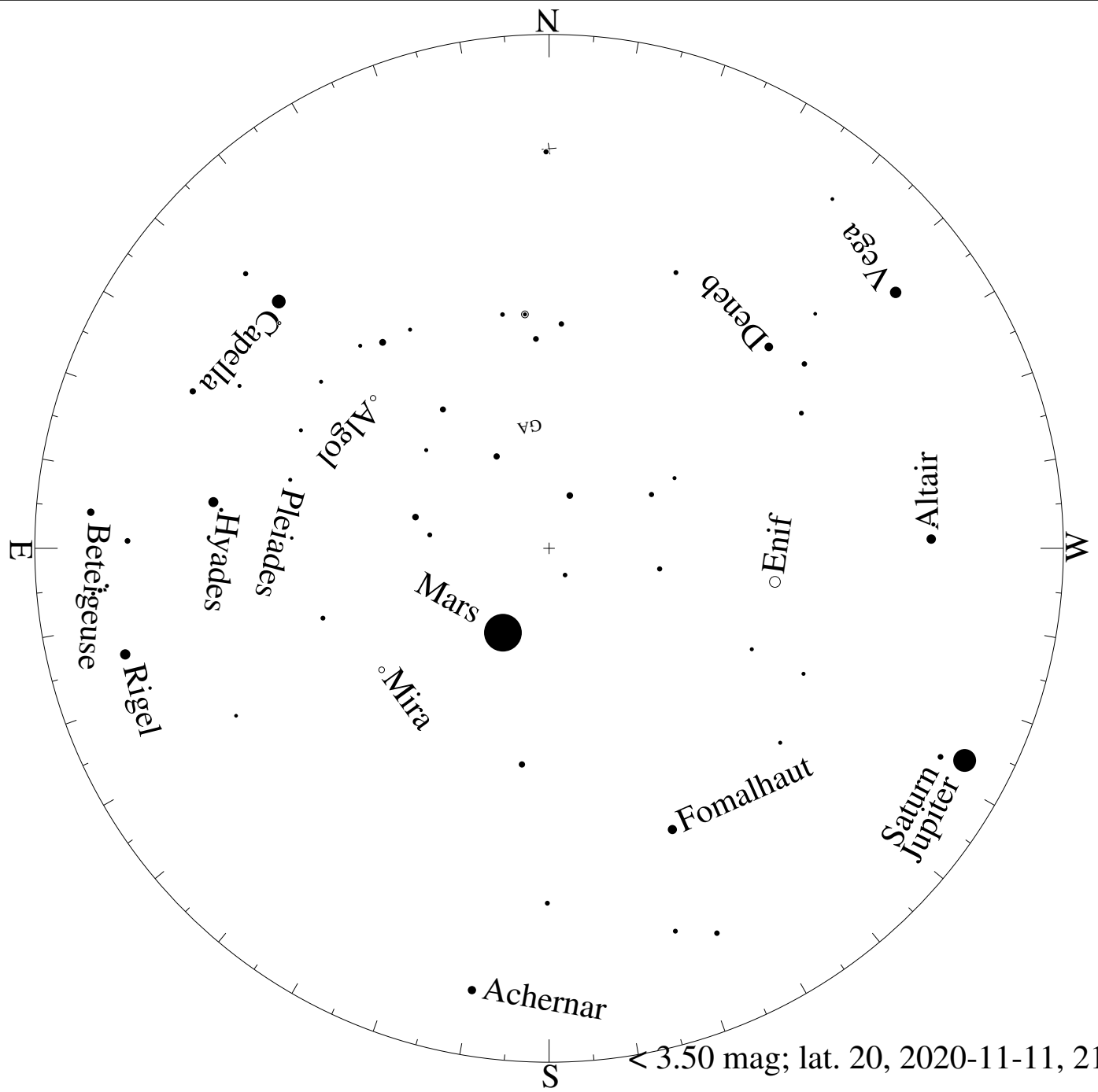
< 0.50 mag; lat. 20, 2020-11-11, 21 h local time



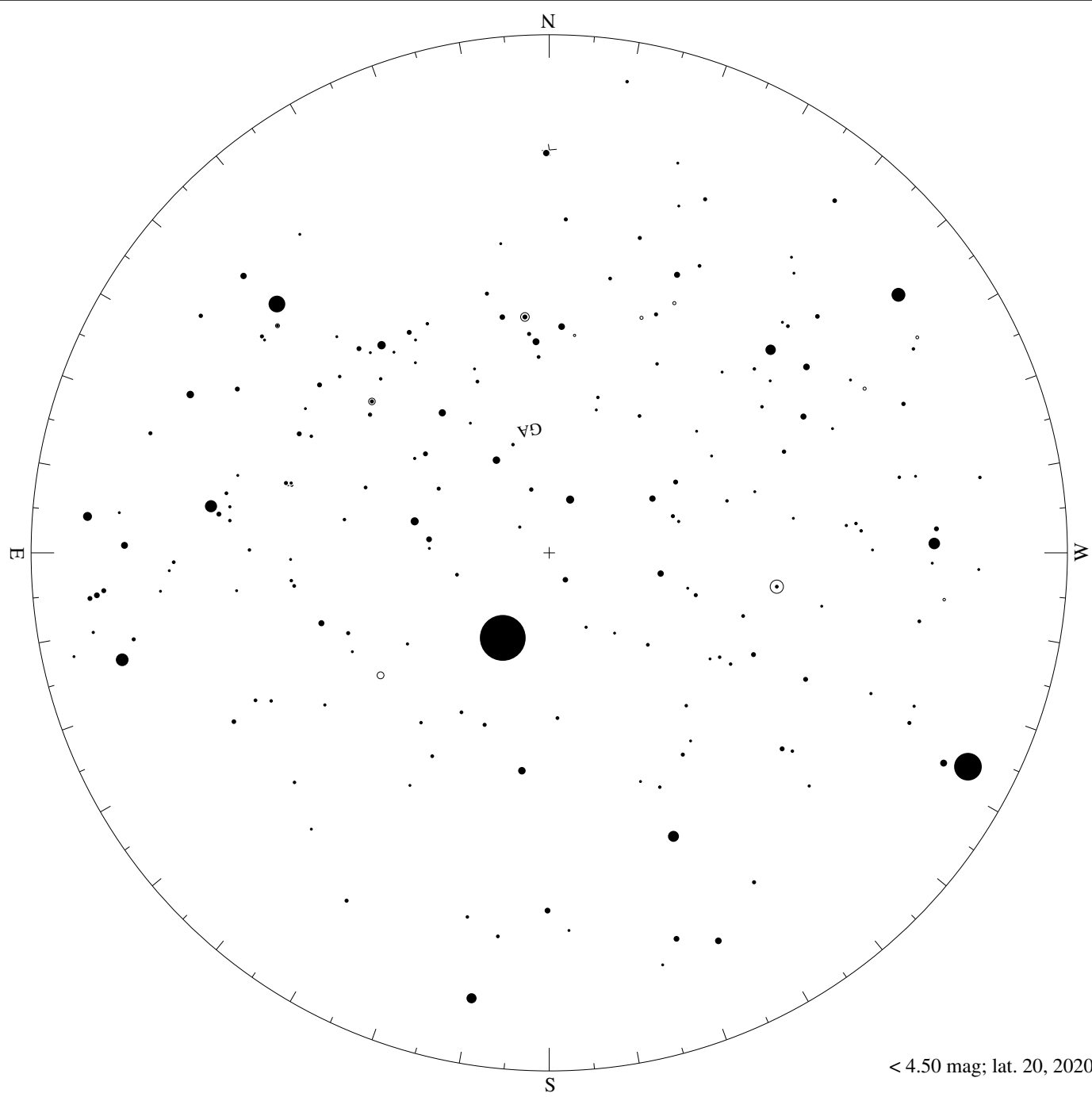
< 1.50 mag; lat. 20, 2020-11-11, 21 h local time



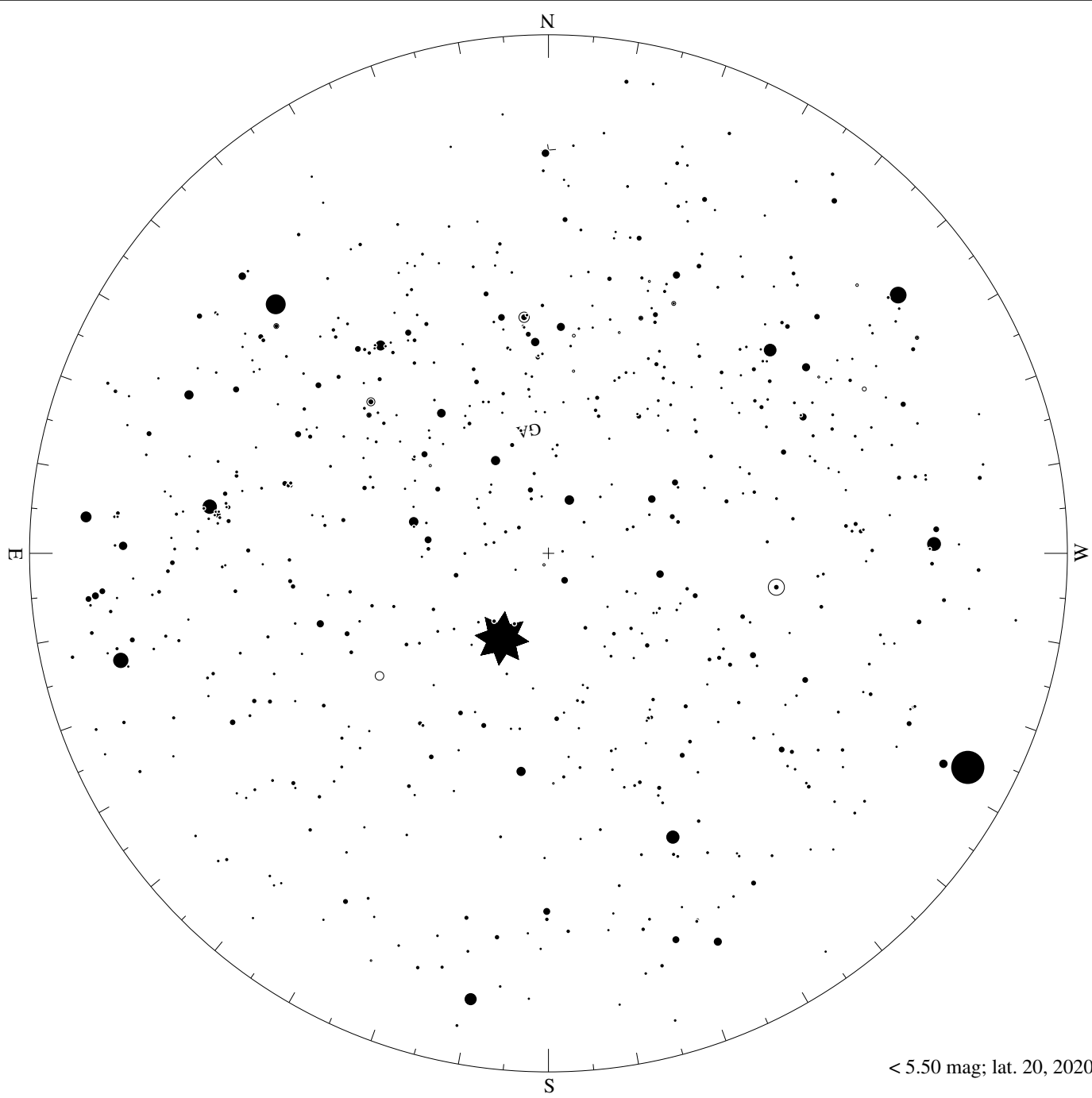
< 2.50 mag; lat. 20, 2020-11-11, 21 h local time



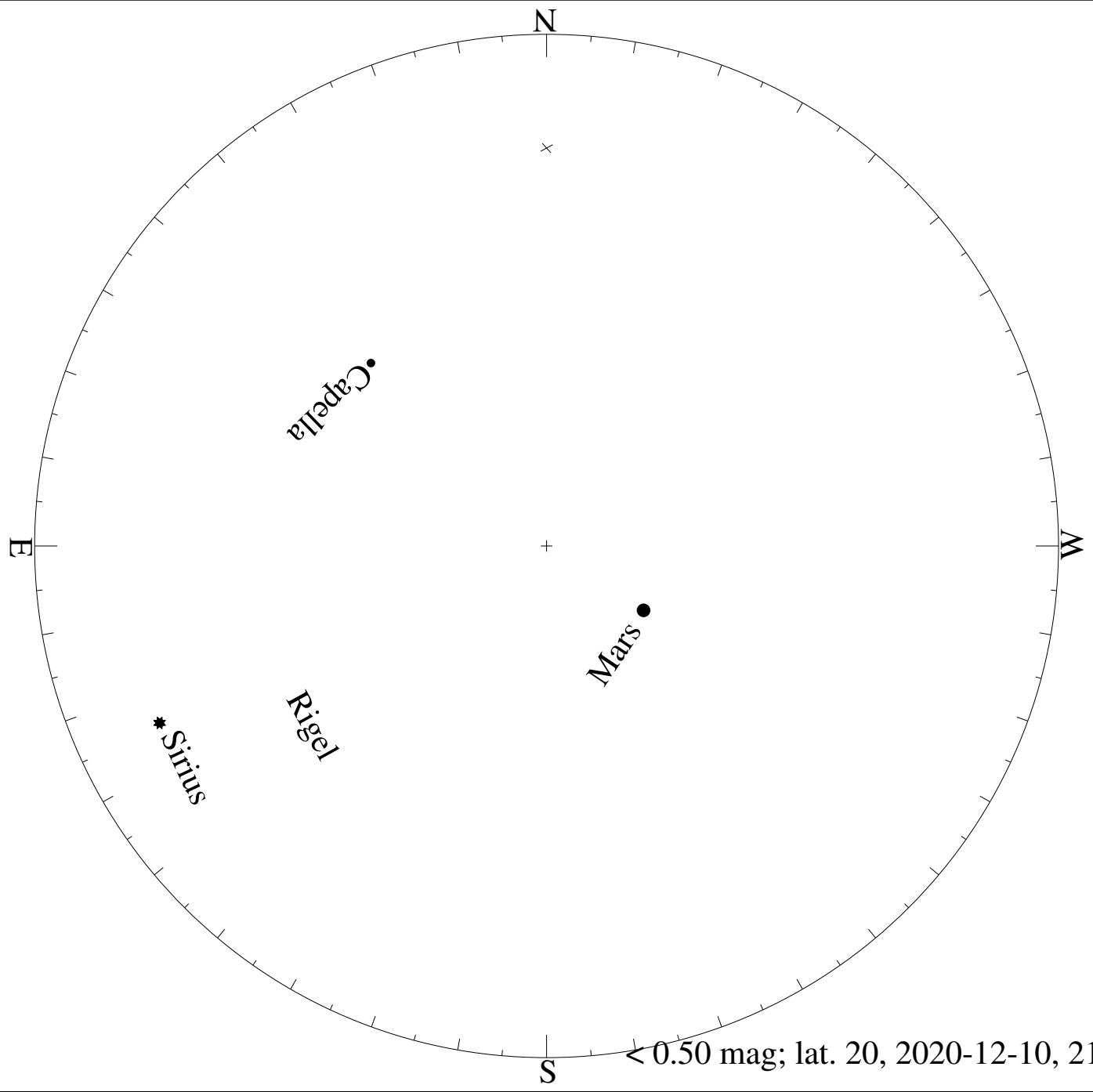
< 3.50 mag; lat. 20, 2020-11-11, 21 h local time

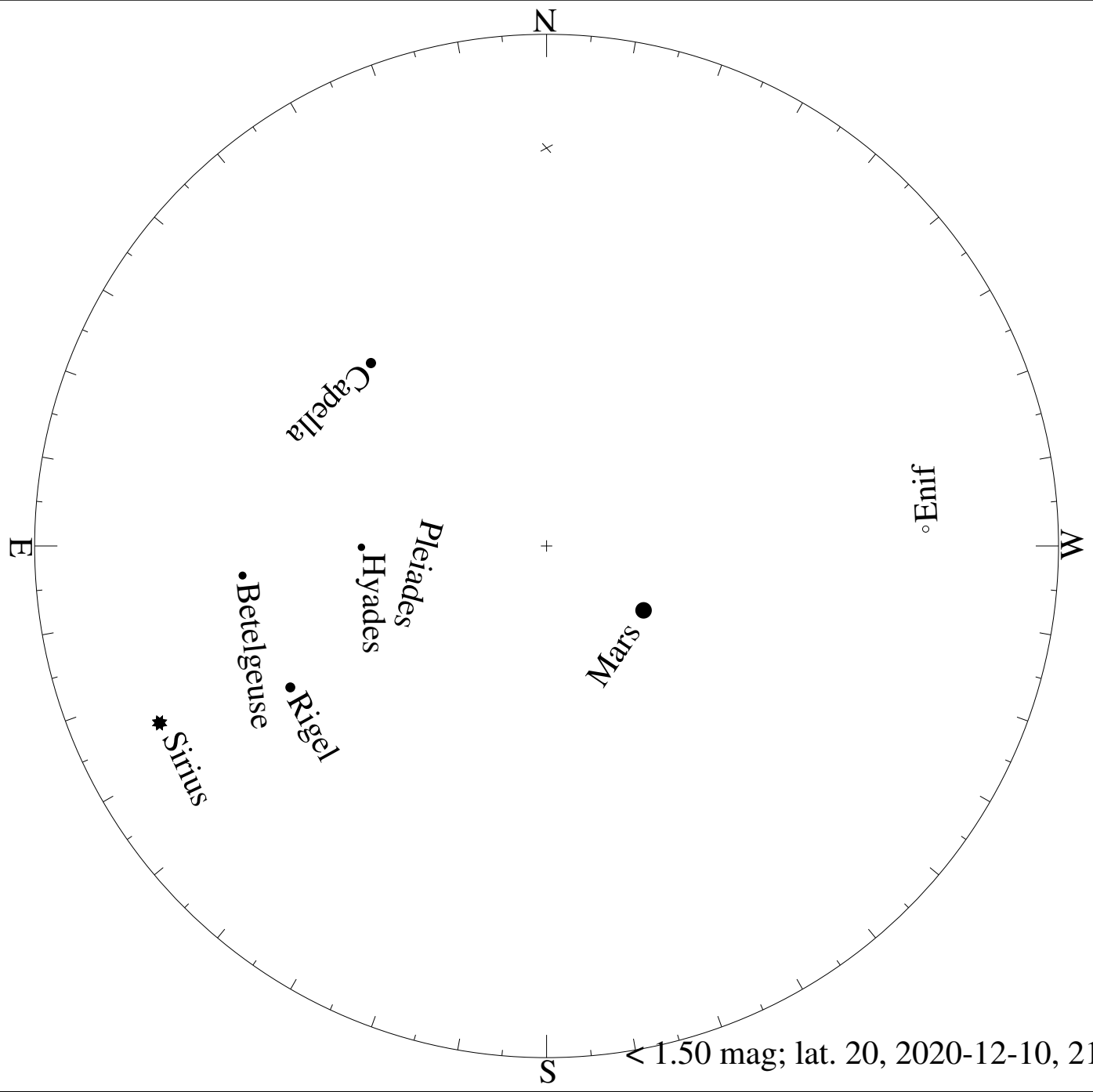


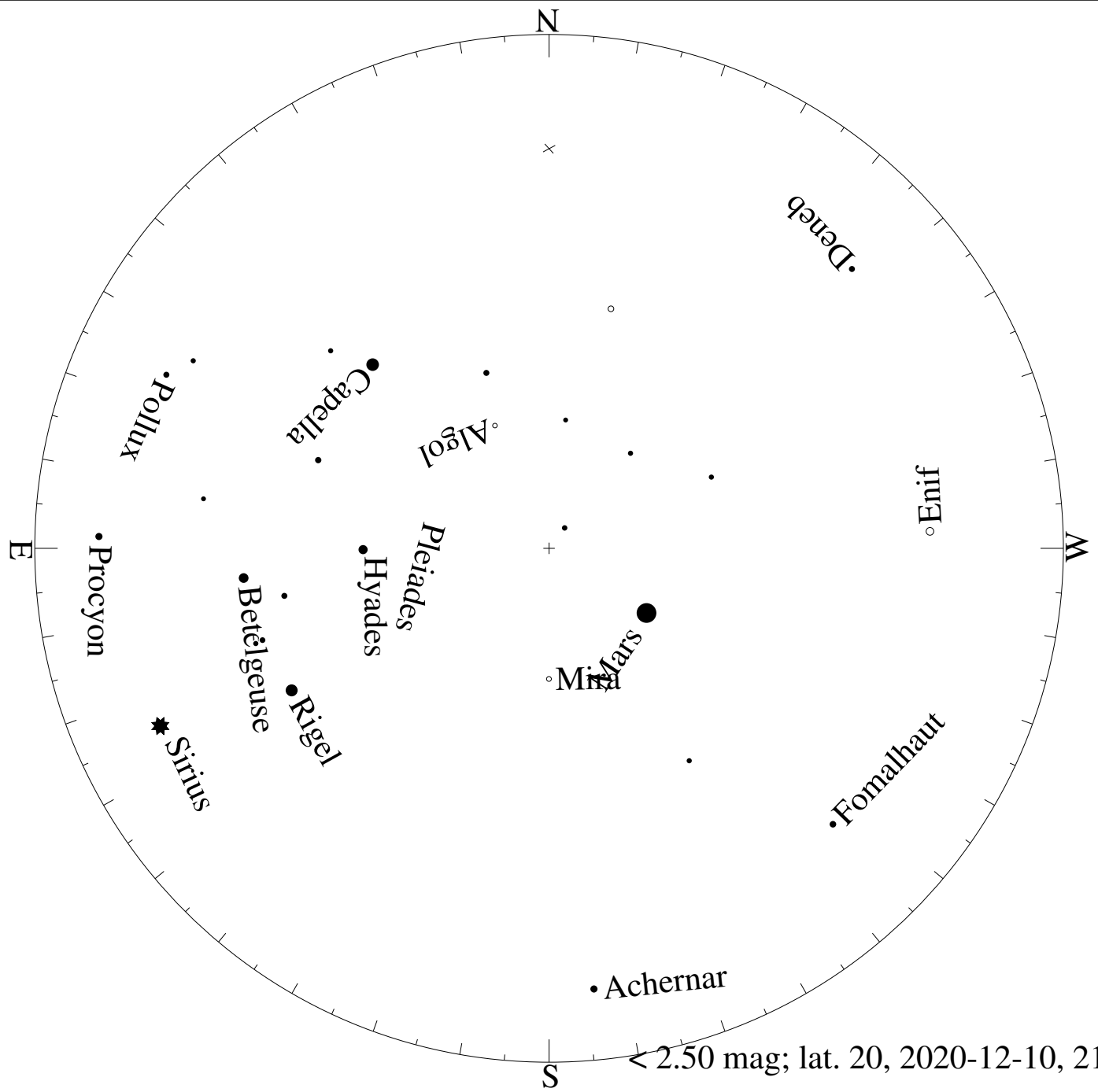
< 4.50 mag; lat. 20, 2020-11-11, 21 h local time

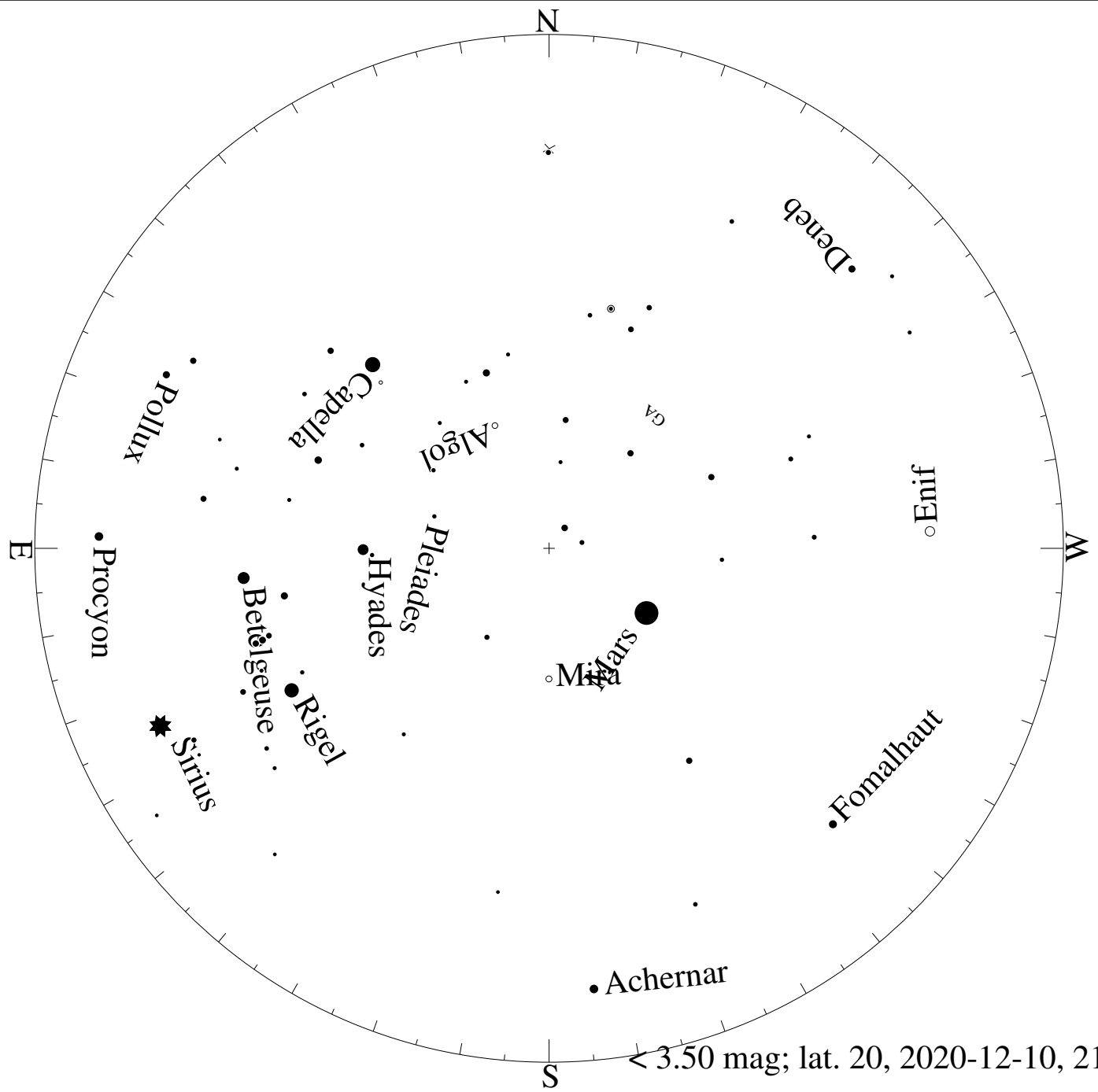


< 5.50 mag; lat. 20, 2020-11-11, 21 h local time











< 3.50 mag; lat. 20, 2020-12-10, 21 h local time



< 4.50 mag; lat. 20, 2020-12-10, 21 h local time



< 5.50 mag; lat. 20, 2020-12-10, 21 h local time