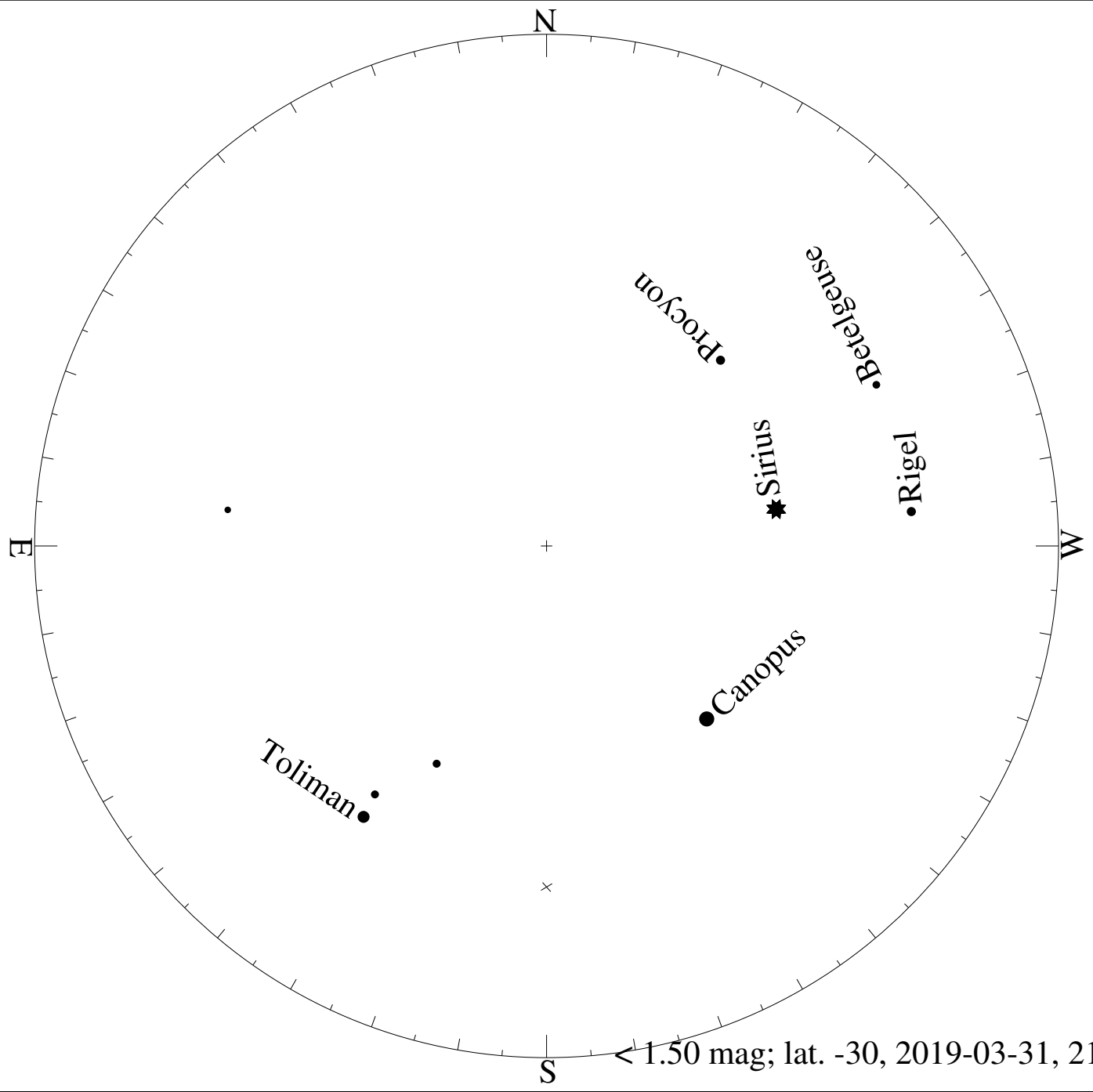

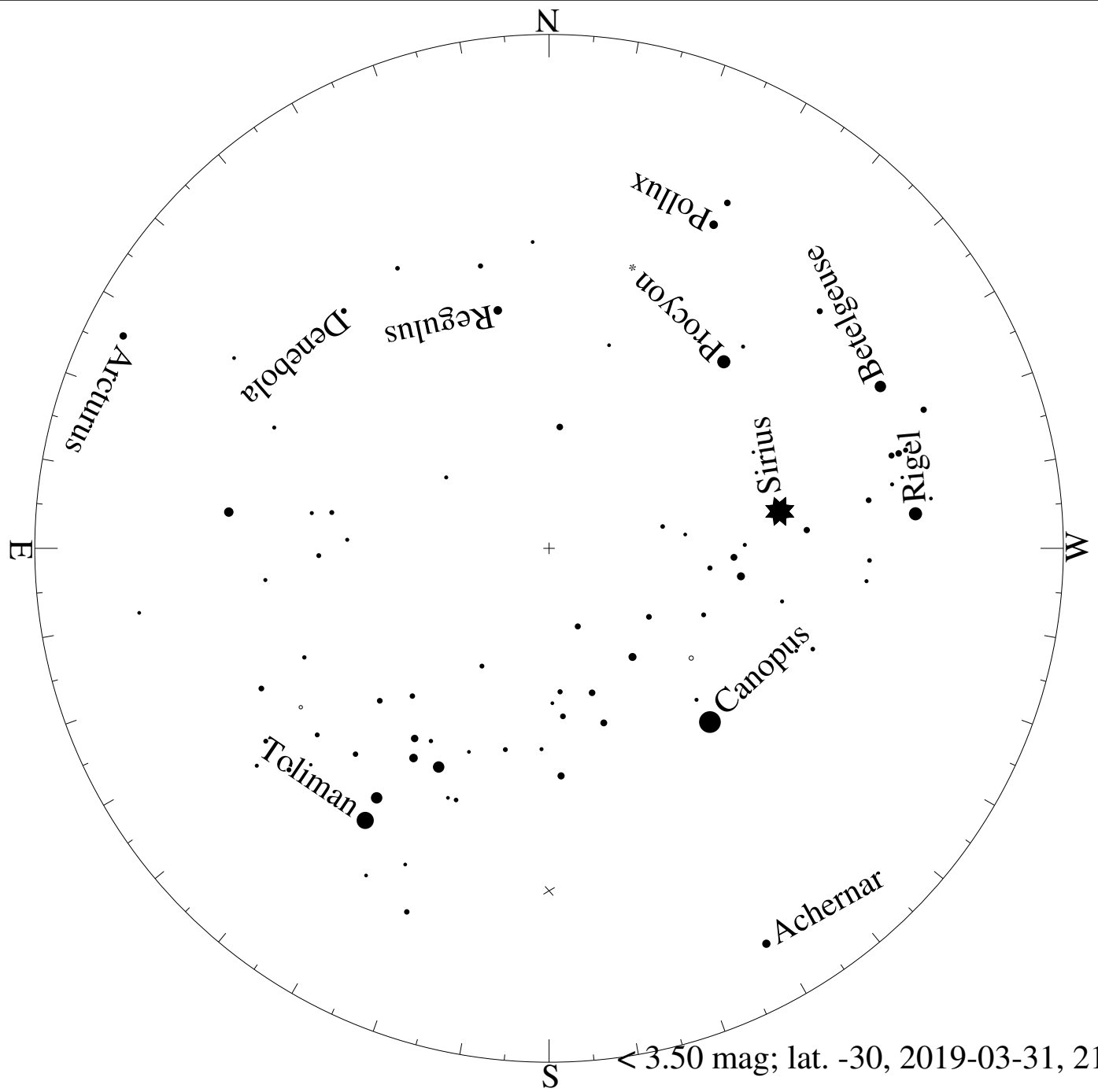


< 0.50 mag; lat. -30 , 2019-03-31, 21 h local time

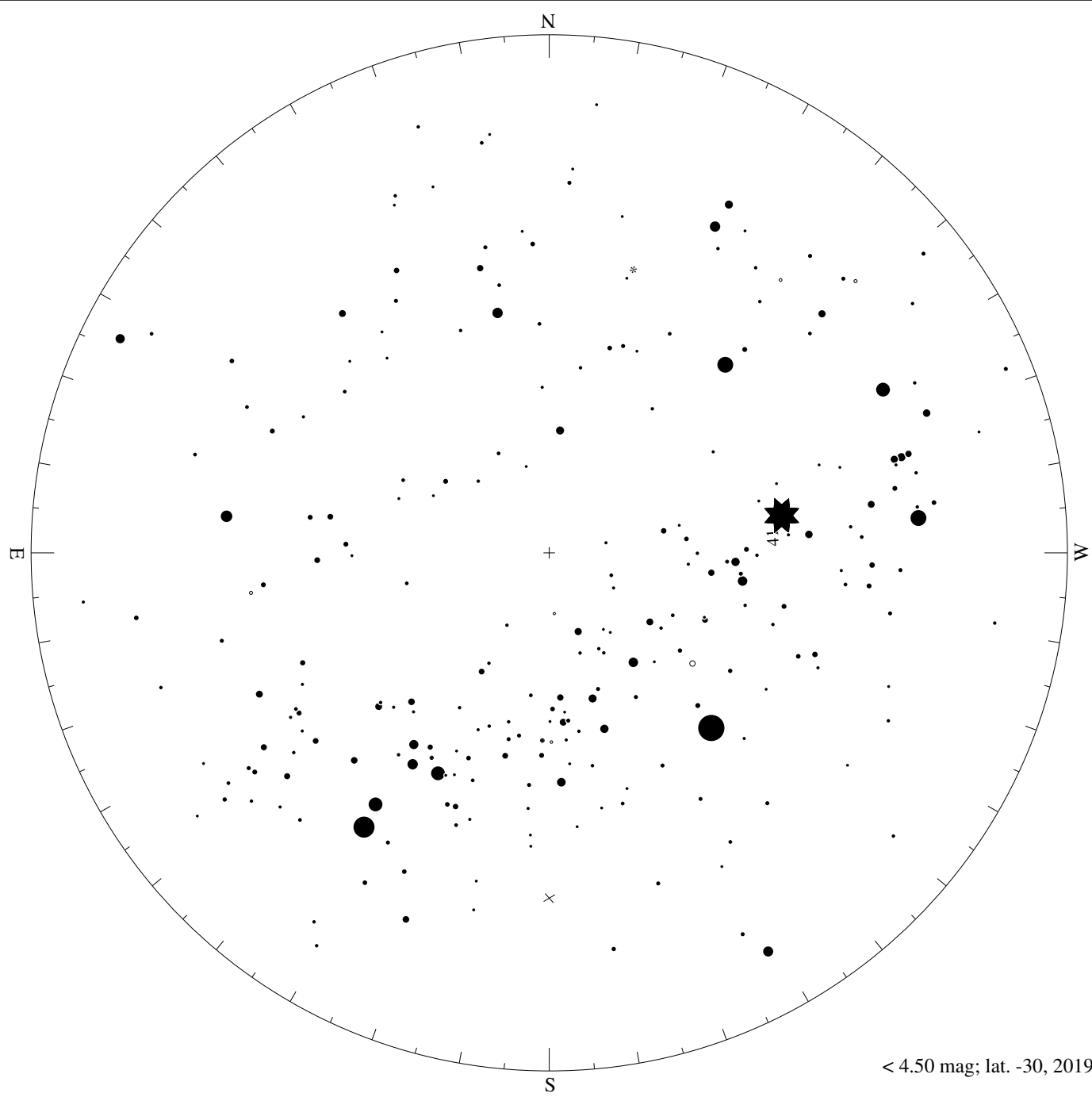





< 2.50 mag; lat. -30, 2019-03-31, 21 h local time



< 3.50 mag; lat. -30, 2019-03-31, 21 h local time



< 4.50 mag; lat. -30, 2019-03-31, 21 h local time



< 5.50 mag; lat. -30, 2019-03-31, 21 h local time