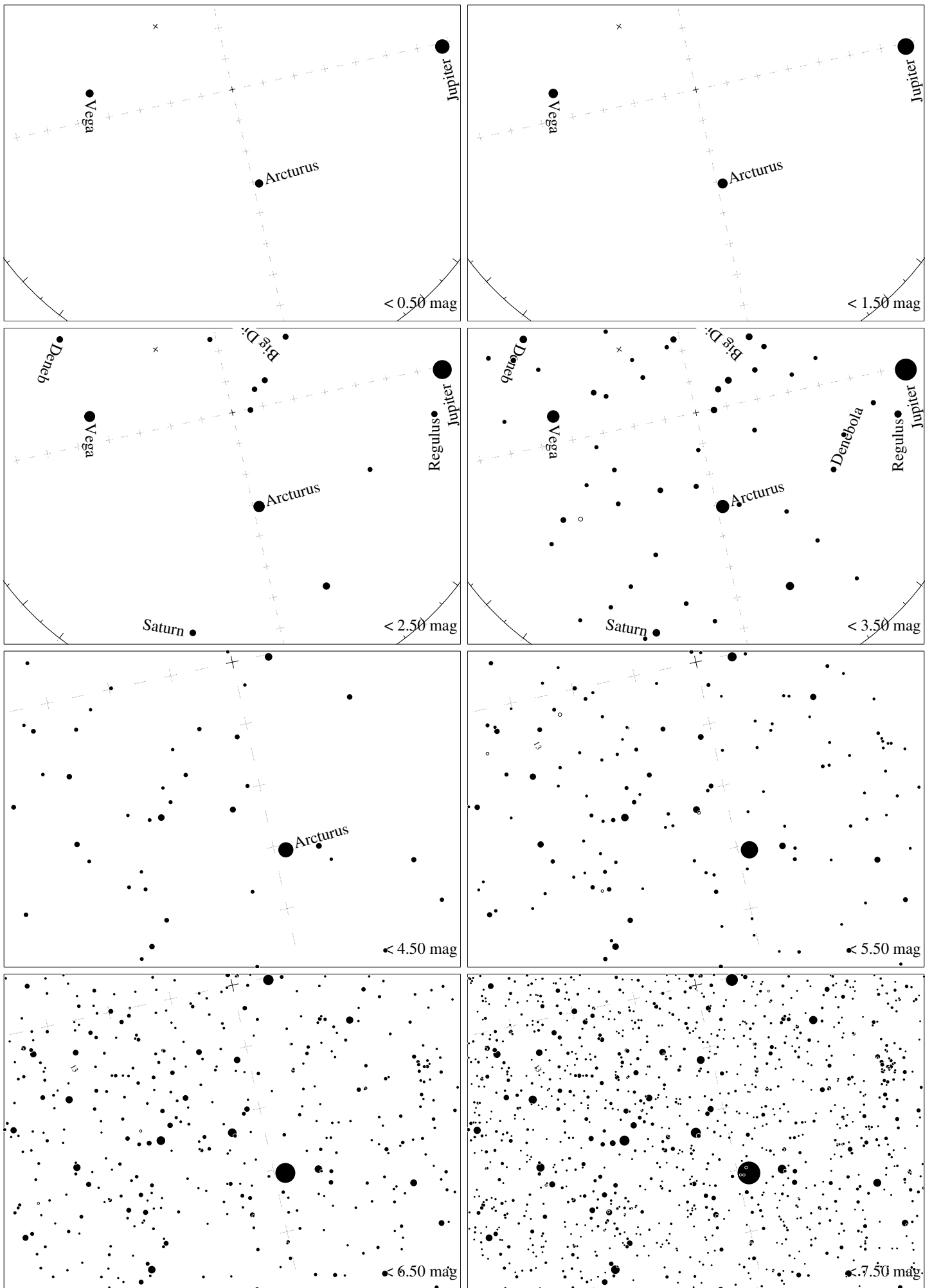




Maps for Globe at Night latitude  $60^\circ$ , 2015-06-12, 21 h local time (Sun at  $-1^\circ$ ), transparent air. Lines from N(E,S,W) to zenith shown (crosses each  $10^\circ$ ). Centered on Izar ( $\epsilon$  Bootis), which is  $9^\circ$  to the left from S, at  $57^\circ$  height. Detailed maps  $50^\circ$  vertically, the first four maps  $100^\circ$ . *Jan Hollan, CzechGlobe*




Maps for Globe at Night latitude  $50^\circ$ , 2015-06-12, 21 h local time (Sun at  $-7^\circ$ ), transparent air. Lines from N(E,S,W) to zenith shown (crosses each  $10^\circ$ ). Centered on Izar ( $\epsilon$  Bootis), which is  $13^\circ$  to the left from S, at  $67^\circ$  height. Detailed maps  $50^\circ$  vertically, the first four maps  $100^\circ$ . *Jan Hollan, CzechGlobe*




Maps for Globe at Night latitude  $40^\circ$ , 2015-06-12, 21 h local time (Sun at  $-14^\circ$ ), transparent air. Lines from N(E,S,W) to zenith shown (crosses each  $10^\circ$ ). Centered on Izar ( $\epsilon$  Bootis), which is  $21^\circ$  to the left from S, at  $76^\circ$  height. Detailed maps  $50^\circ$  vertically, the first four maps  $100^\circ$ . *Jan Hollan, CzechGlobe*



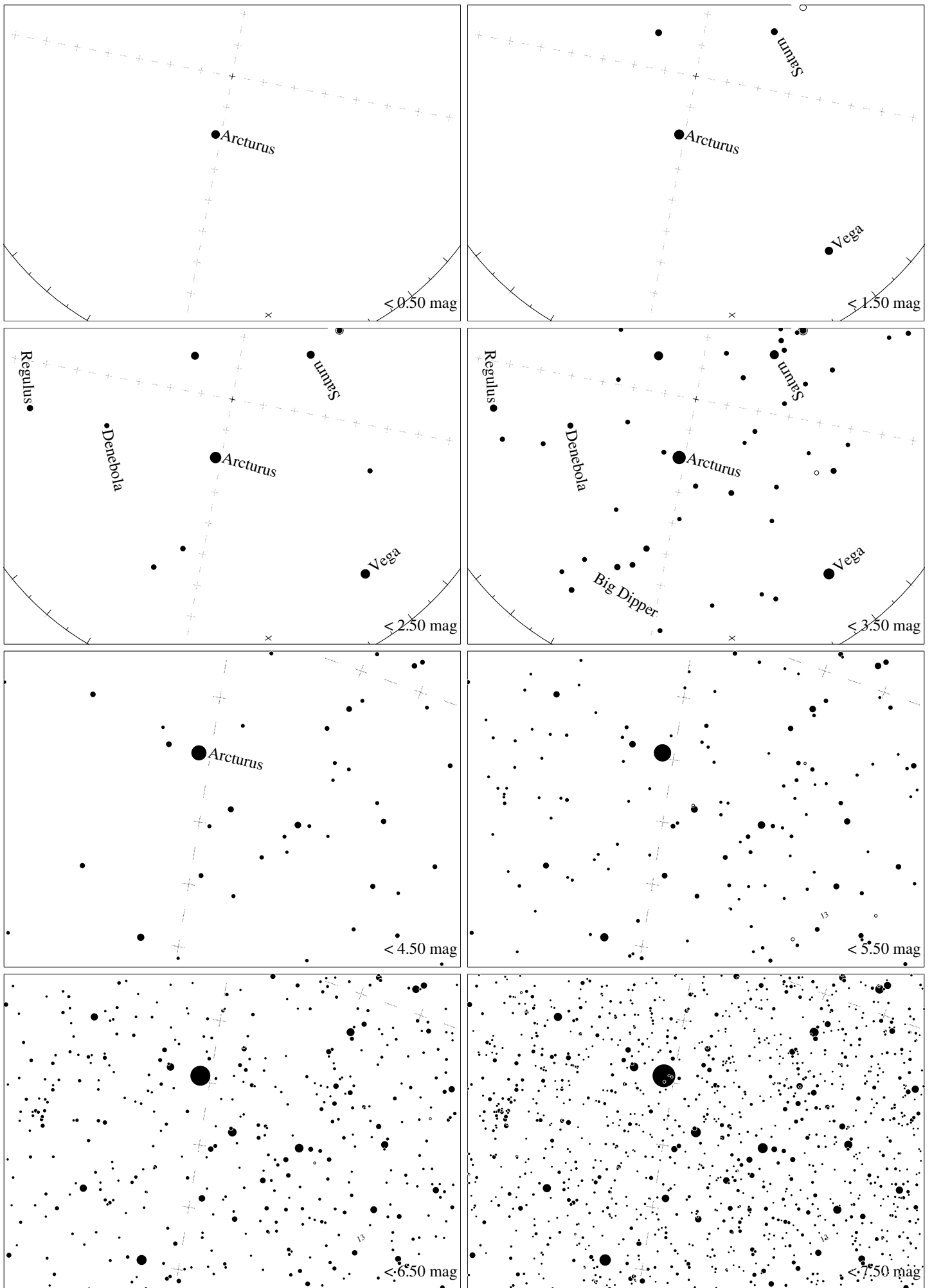
Maps for Globe at Night latitude  $30^\circ$ , 2015-06-12, 21 h local time (Sun at  $-22^\circ$ ), transparent air. Lines from N(E,S,W) to zenith shown (crosses each  $10^\circ$ ). Centered on Izar ( $\epsilon$  Bootis), which is  $60^\circ$  to the left from S, at  $84^\circ$  height. Detailed maps  $50^\circ$  vertically, the first four maps  $100^\circ$ . *Jan Hollan, CzechGlobe*



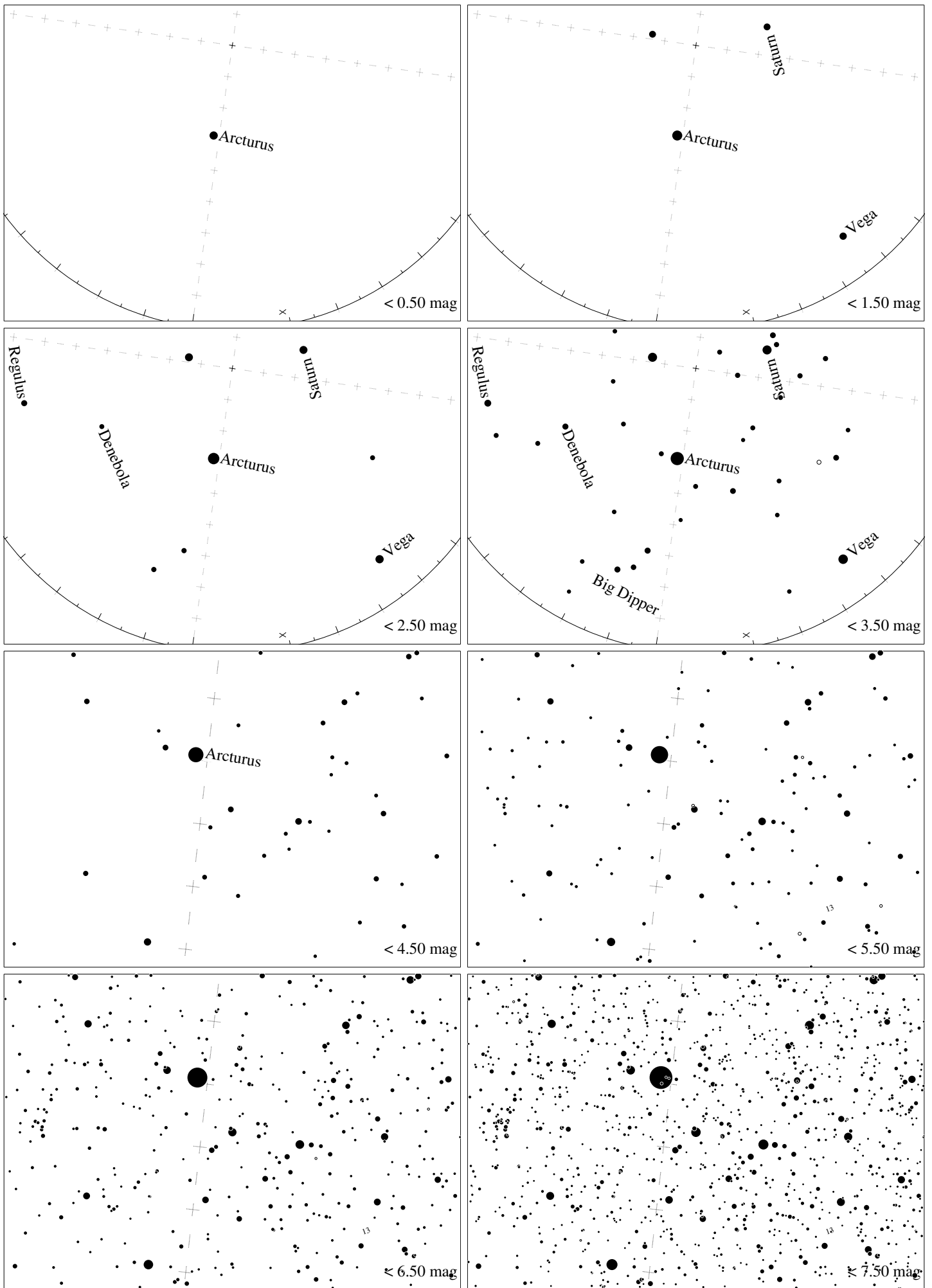
Maps for Globe at Night latitude  $20^\circ$ , 2015-06-12, 21 h local time (Sun at  $-28^\circ$ ), transparent air. Lines from N(E,S,W) to zenith shown (crosses each  $10^\circ$ ). Centered on Izar ( $\epsilon$  Bootis), which is  $35^\circ$  to the right from N, at  $81^\circ$  height. Detailed maps  $50^\circ$  vertically, the first four maps  $100^\circ$ . *Jan Hollan, CzechGlobe*



Maps for Globe at Night latitude  $10^\circ$ , 2015-06-12, 21 h local time (Sun at  $-35^\circ$ ), transparent air. Lines from N(E,S,W) to zenith shown (crosses each  $10^\circ$ ). Centered on Icarus ( $\epsilon$  Bootis), which is  $16^\circ$  to the right from N, at  $72^\circ$  height. Detailed maps  $50^\circ$  vertically, the first four maps  $100^\circ$ . *Jan Hollan, CzechGlobe*

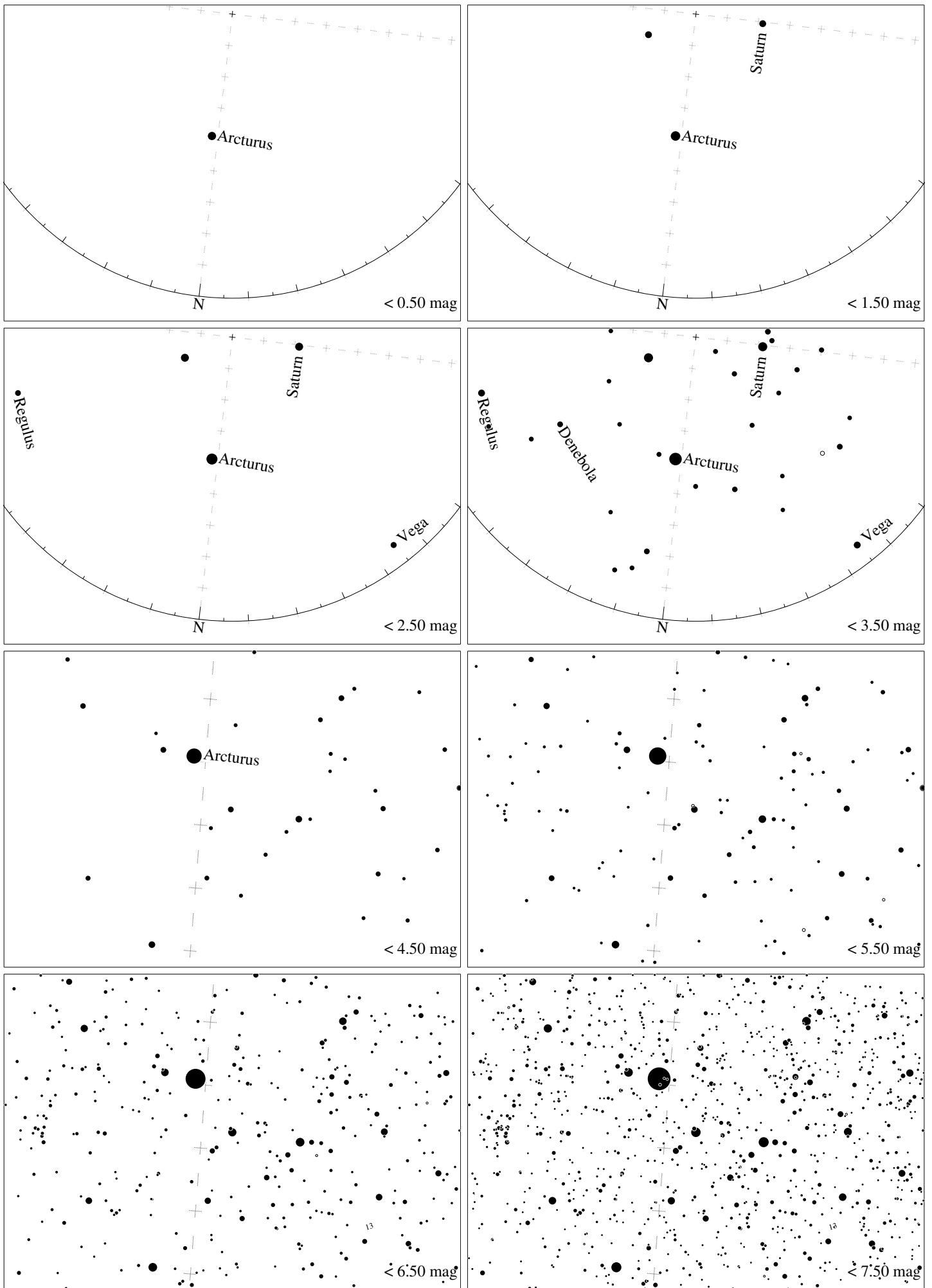


Maps for Globe at Night latitude  $0^\circ$ , 2015-06-12, 21 h local time (Sun at  $-41^\circ$ ), transparent air. Lines from N(E,S,W) to zenith shown (crosses each  $10^\circ$ ). Centered on Izar ( $\epsilon$  Bootis), which is  $11^\circ$  to the right from N, at  $62^\circ$  height. Detailed maps  $50^\circ$  vertically, the first four maps  $100^\circ$ . *Jan Hollan, CzechGlobe*



Maps for Globe at Night latitude  $-10^\circ$ , 2015-06-12, 21 h local time (Sun at  $-45^\circ$ ), transparent air. Lines from N(E,S,W) to zenith shown (crosses each  $10^\circ$ ). Centered on Izar ( $\epsilon$  Bootis), which is  $8^\circ$  to the right from N, at  $53^\circ$  height. Detailed maps  $50^\circ$  vertically, the first four maps  $100^\circ$ . *Jan Hollan, CzechGlobe*





Maps for Globe at Night latitude  $-20^\circ$ , 2015-06-12, 21 h local time (Sun at  $-48^\circ$ ), transparent air. Lines from N(E,S,W) to zenith shown (crosses each  $10^\circ$ ). Centered on Izar ( $\epsilon$  Bootis), which is  $7^\circ$  to the right from N, at  $43^\circ$  height. Detailed maps  $50^\circ$  vertically, the first four maps  $100^\circ$ . *Jan Hollan, CzechGlobe*