
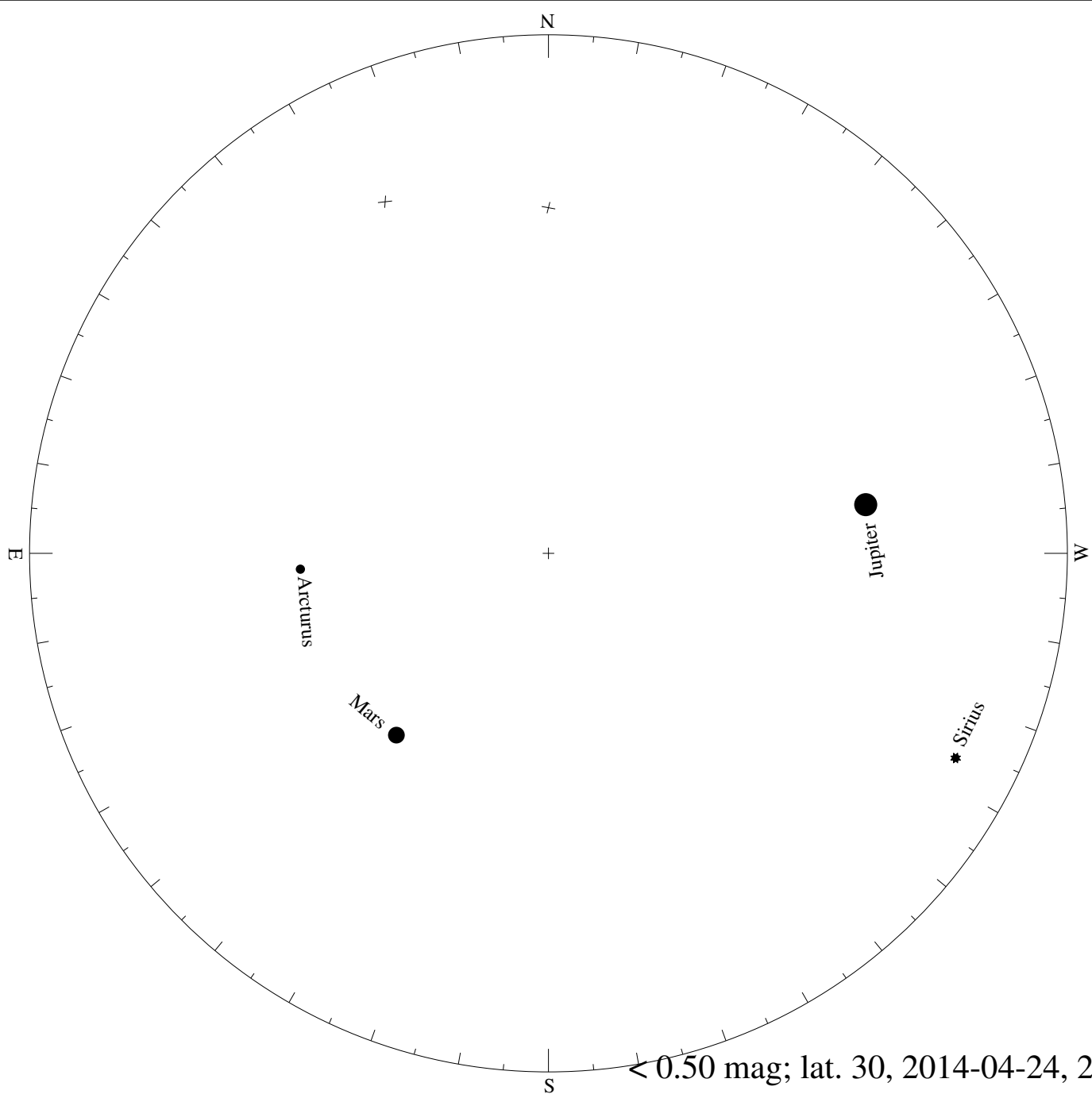
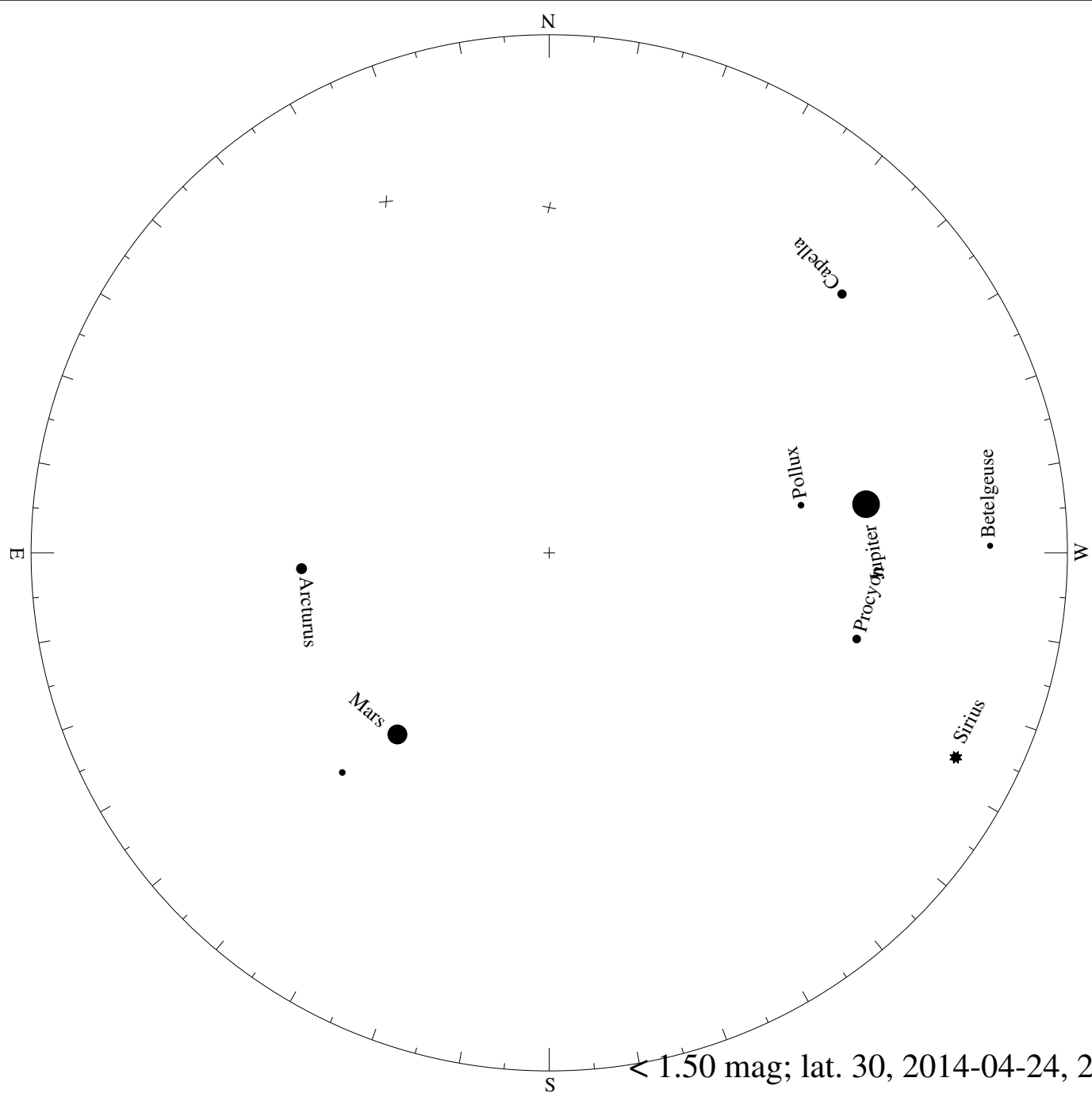


< 4.50 mag; lat. 30, 2014-02-23, 21 h local time

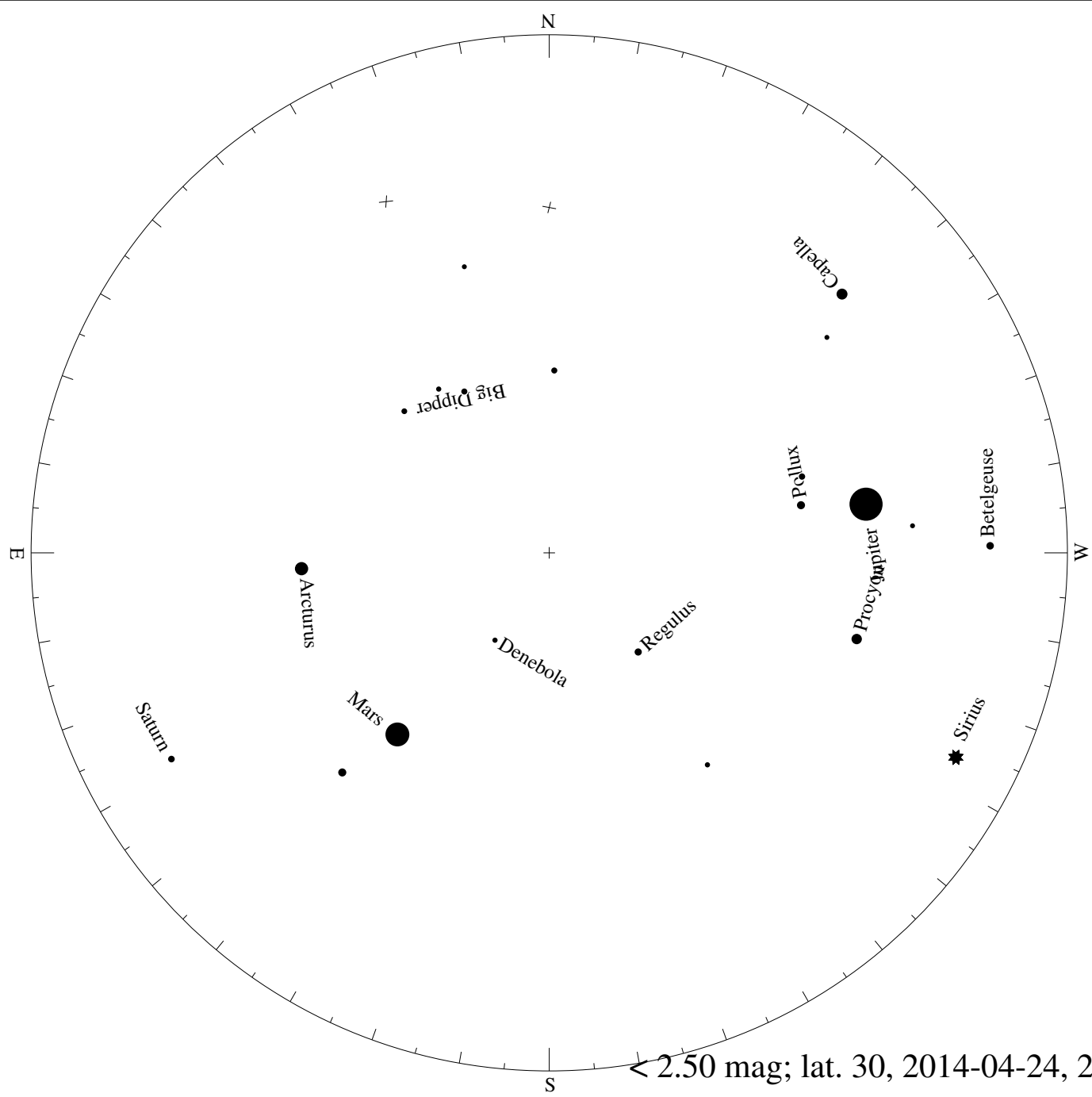


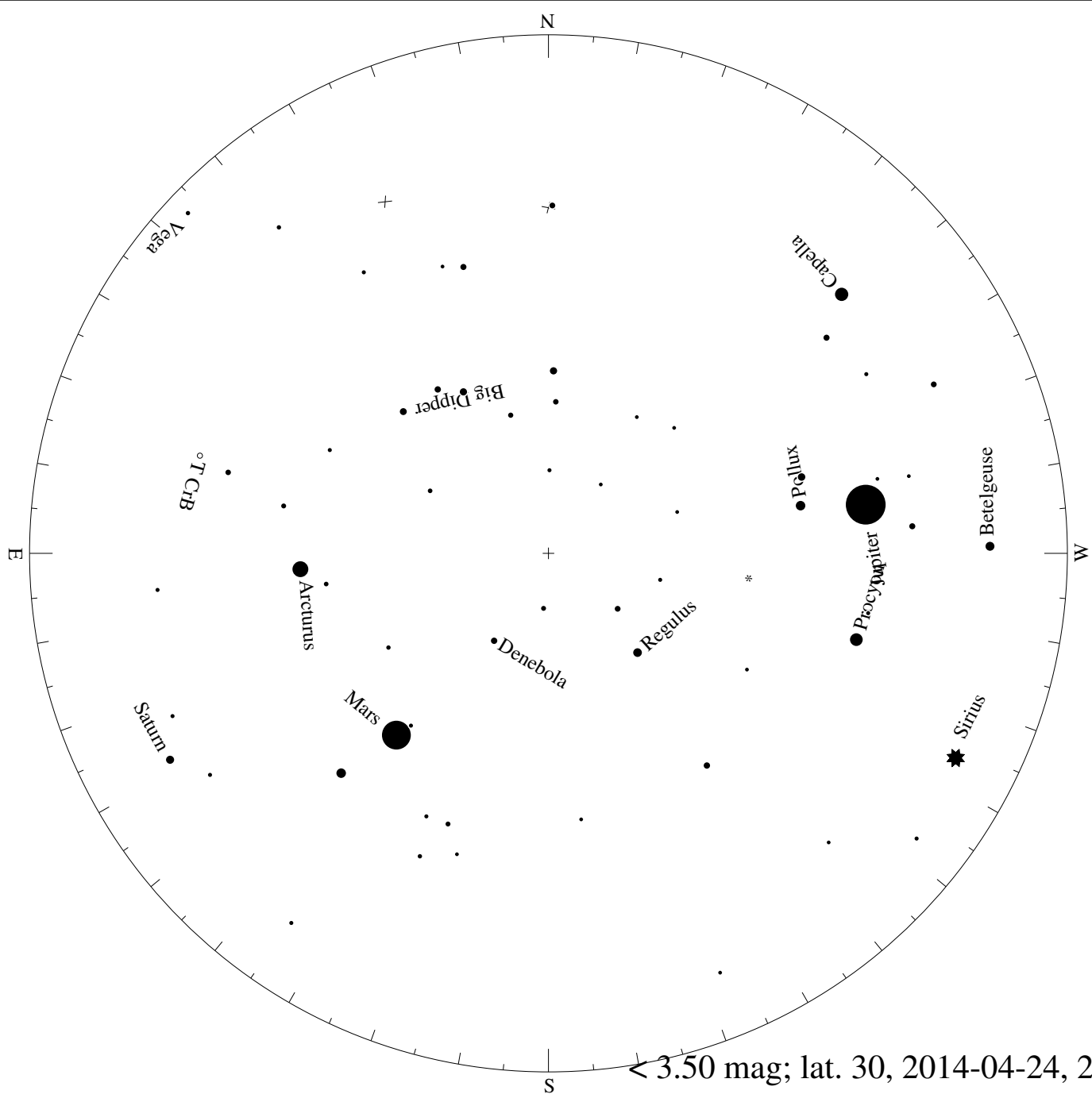



< 0.50 mag; lat. 30, 2014-04-24, 21 h local time






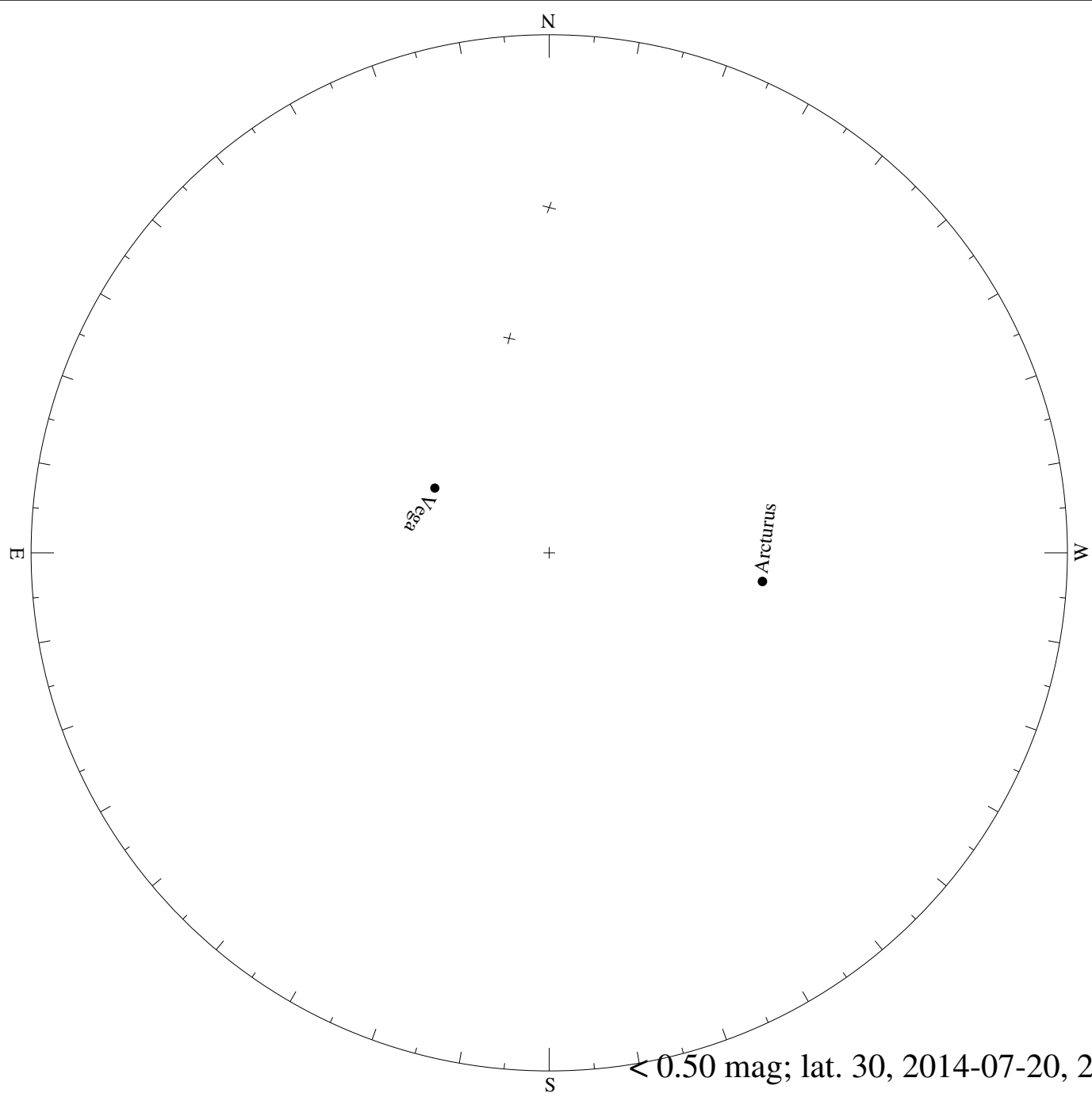




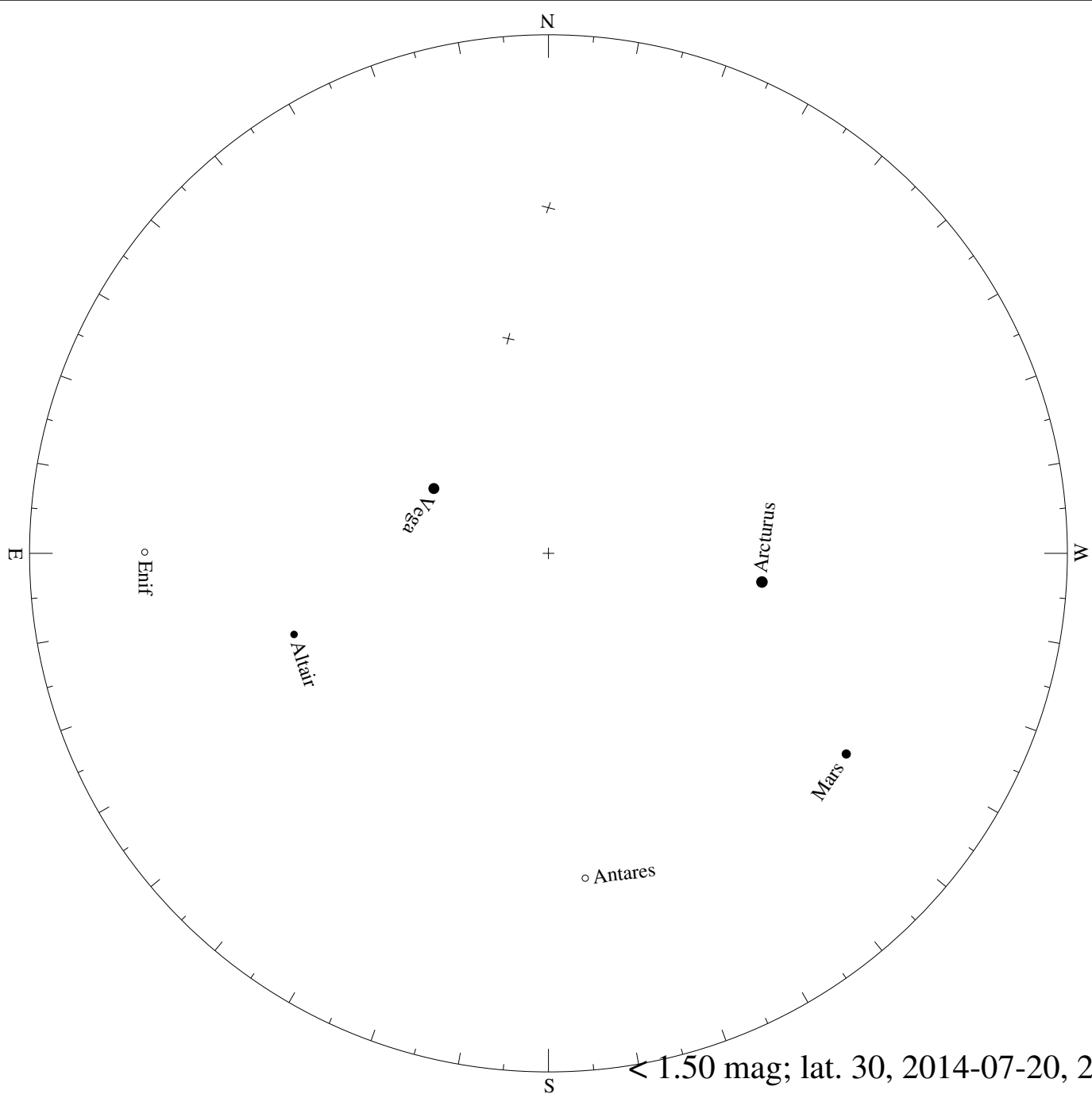


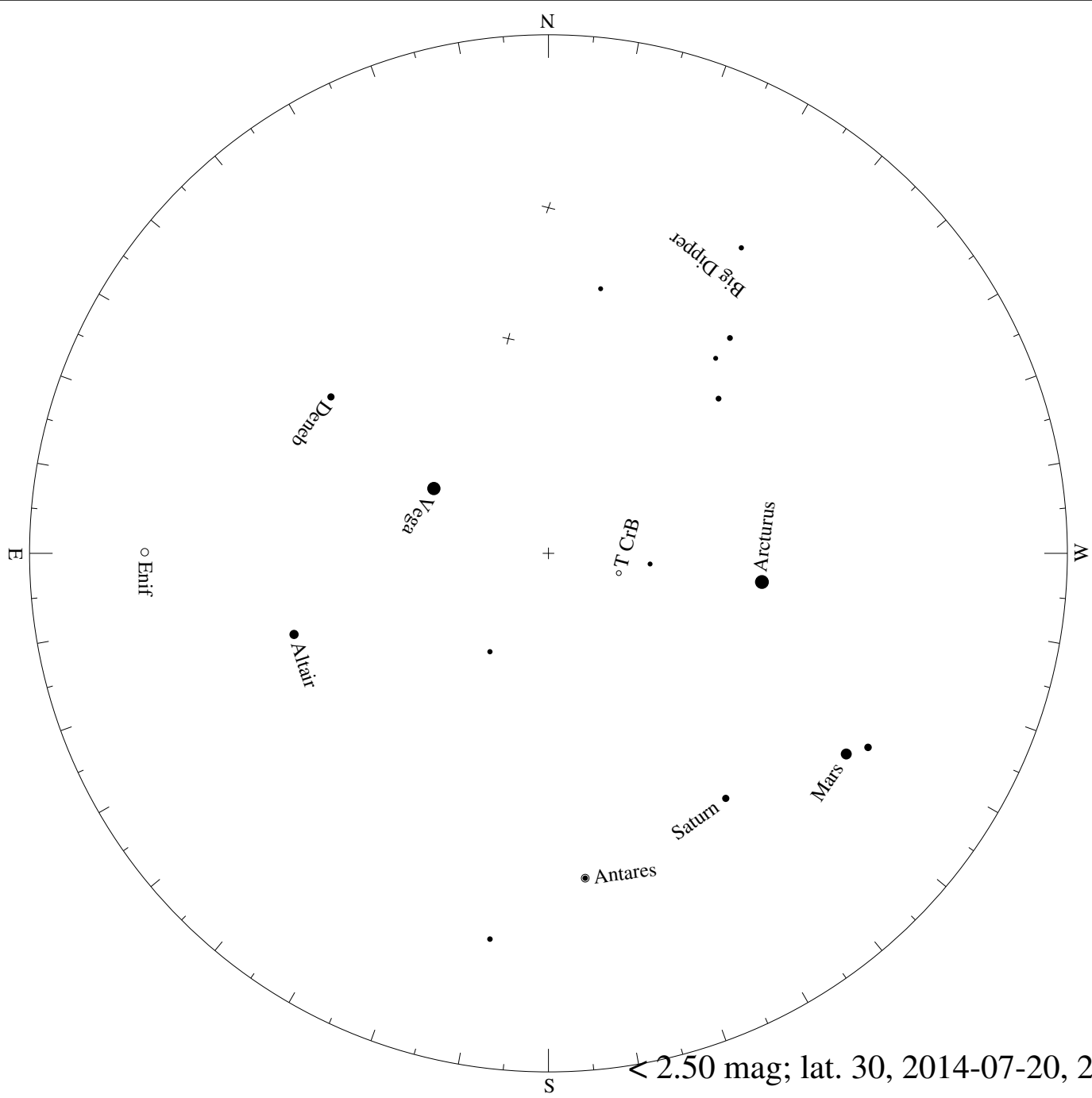



< 5.50 mag; lat. 30, 2014-04-24, 21 h local time




< 0.50 mag; lat. 30, 2014-07-20, 21 h local time








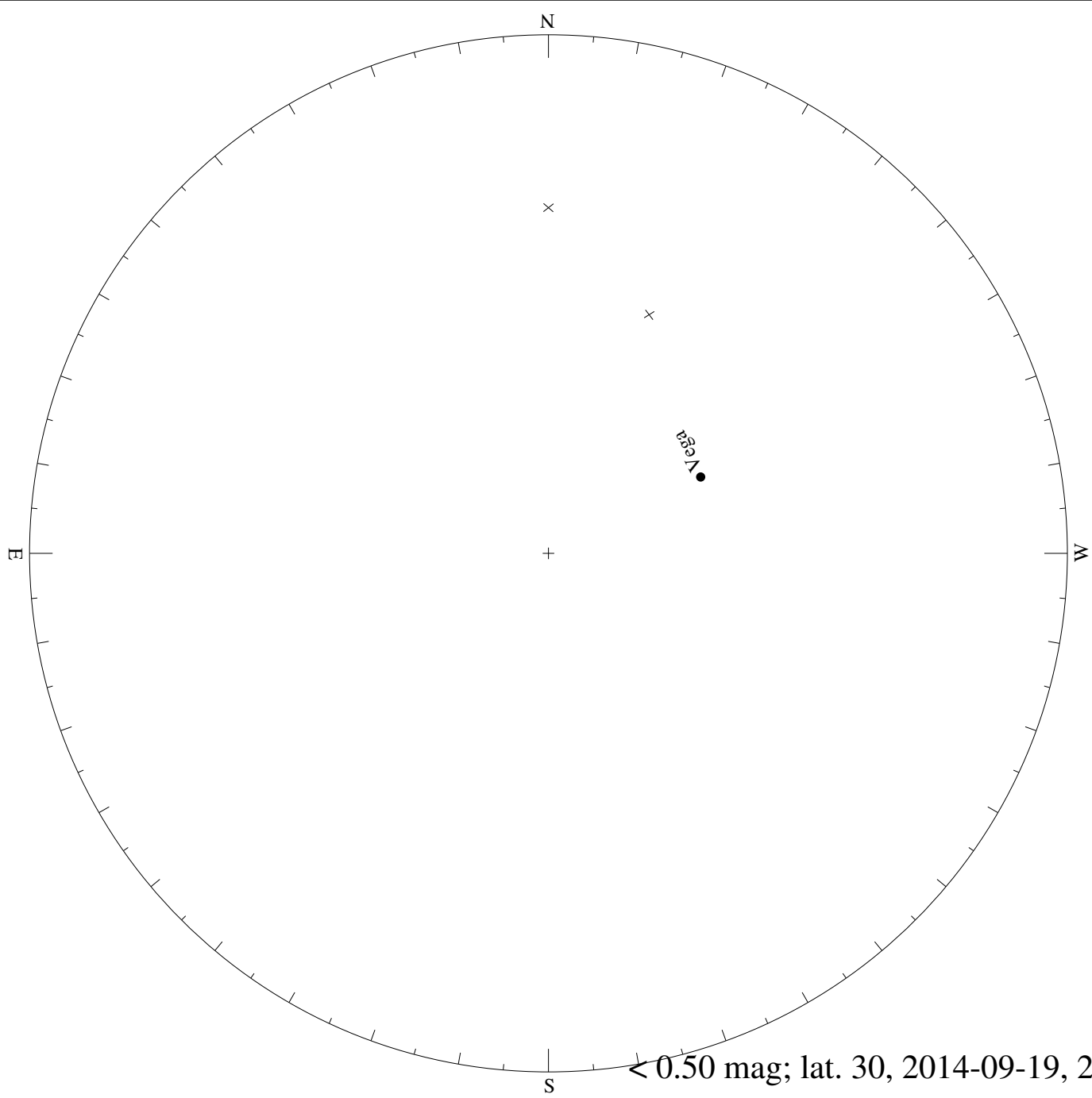





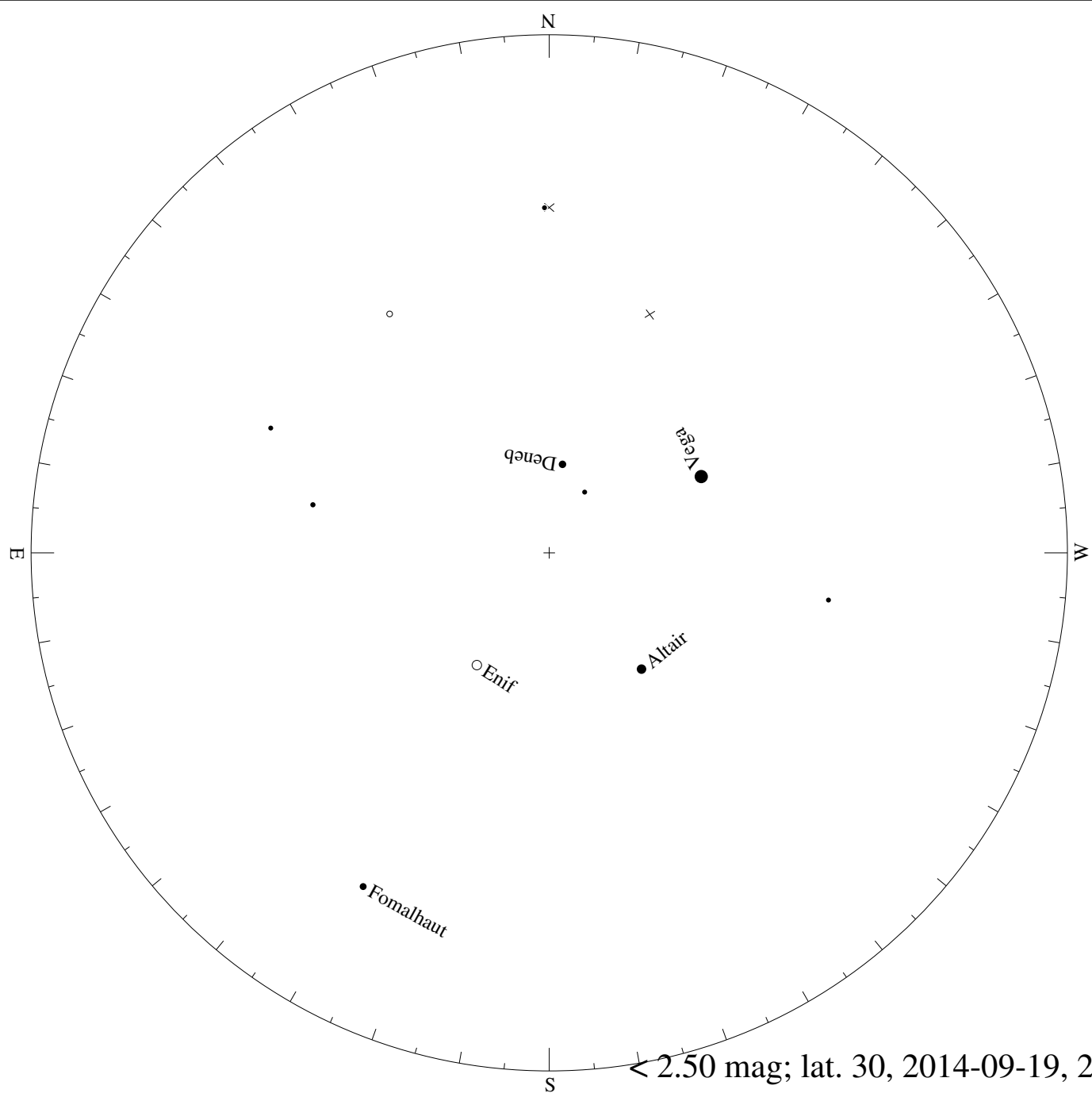
< 4.50 mag; lat. 30, 2014-07-20, 21 h local time





< 5.50 mag; lat. 30, 2014-07-20, 21 h local time








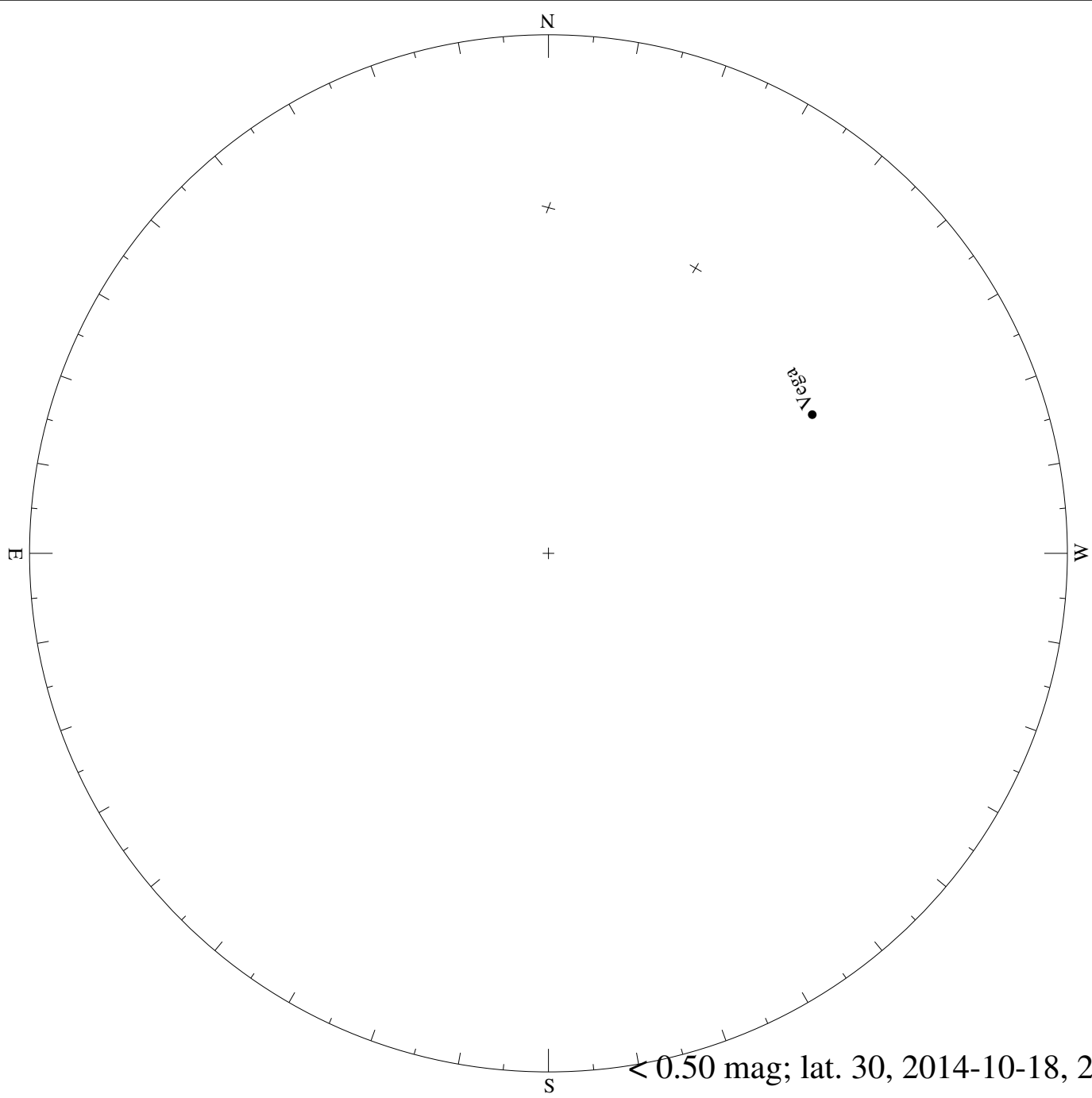




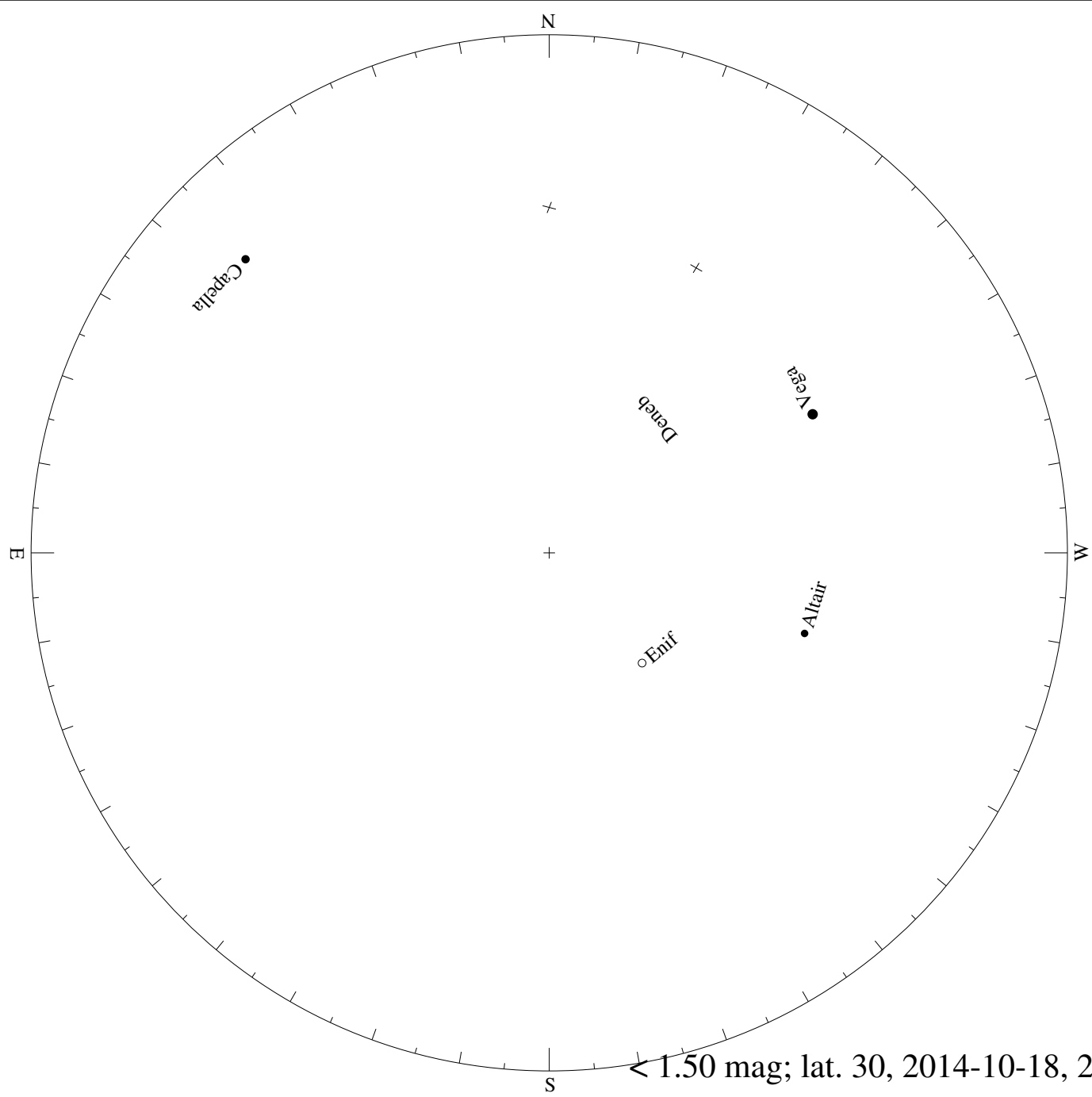
< 4.50 mag; lat. 30, 2014-09-19, 21 h local time

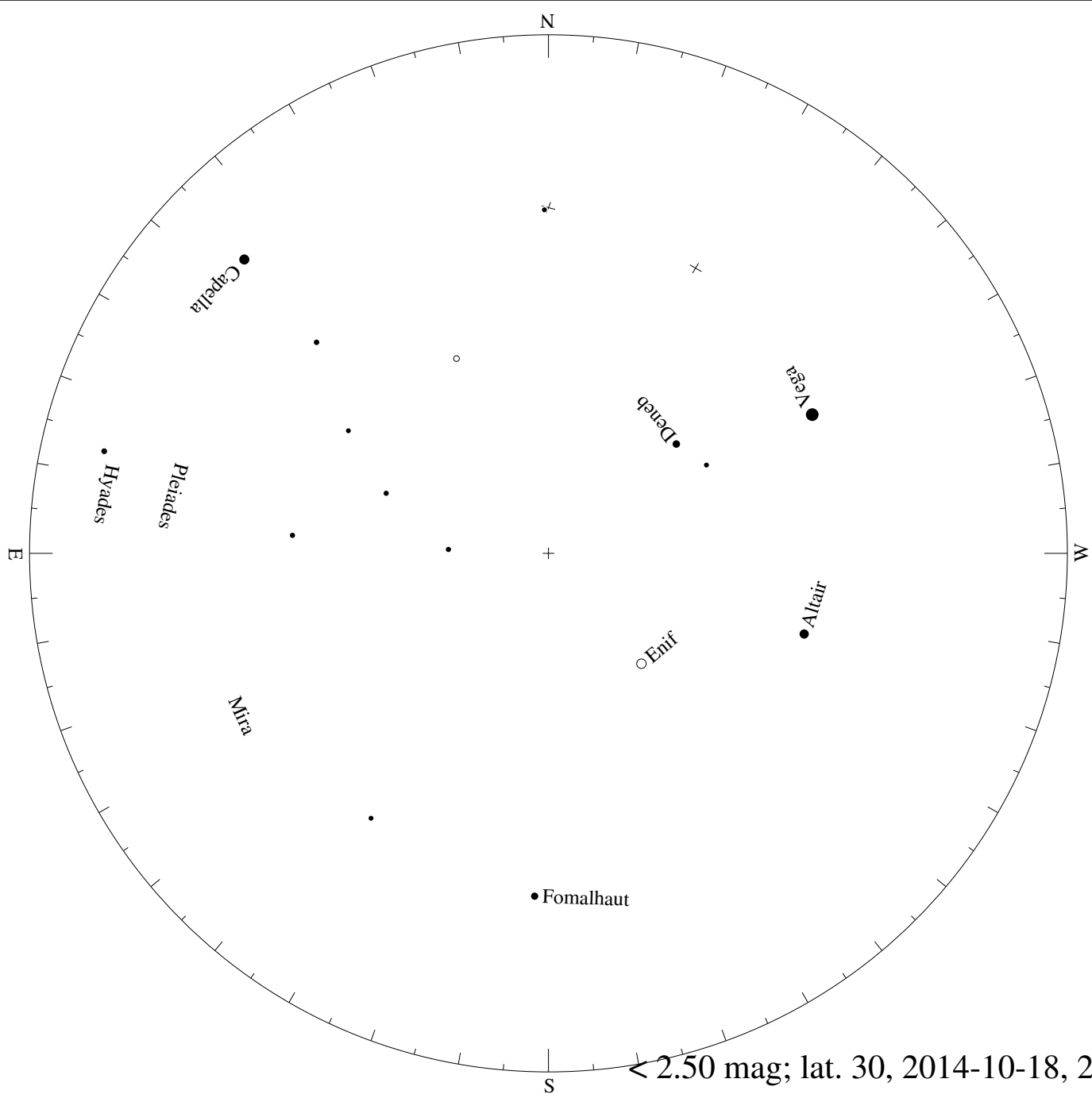


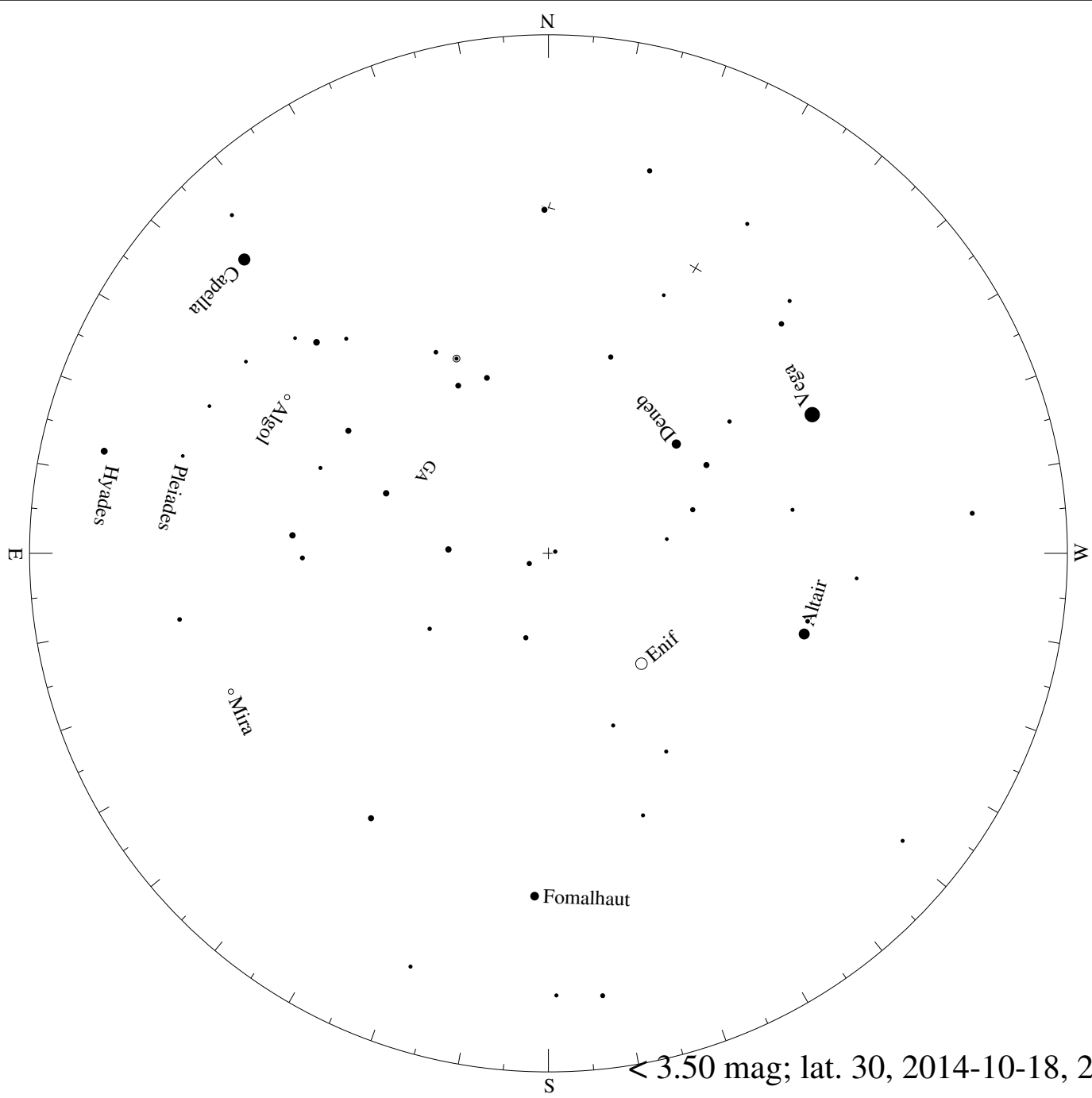





< 0.50 mag; lat. 30, 2014-10-18, 21 h local time




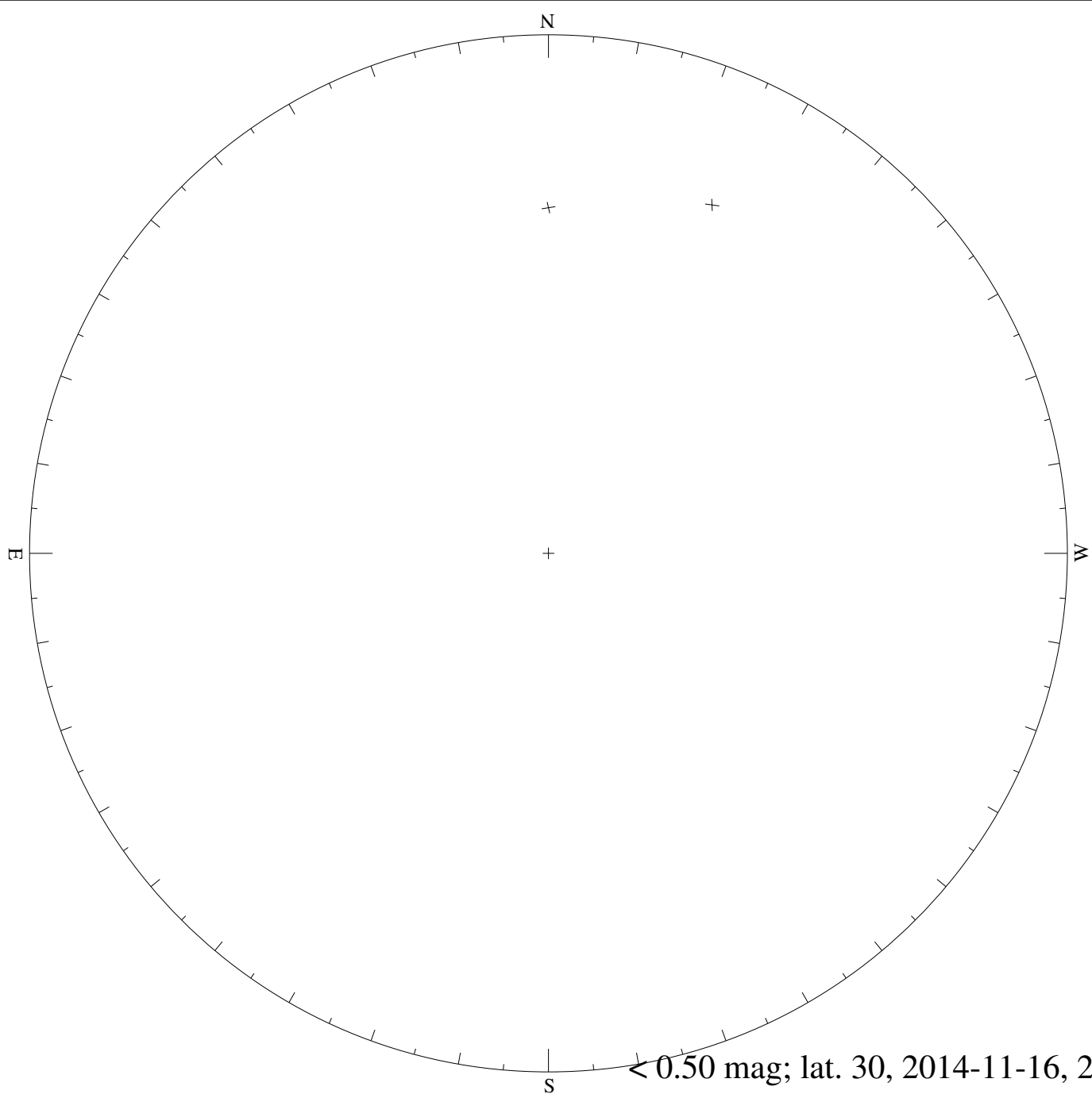


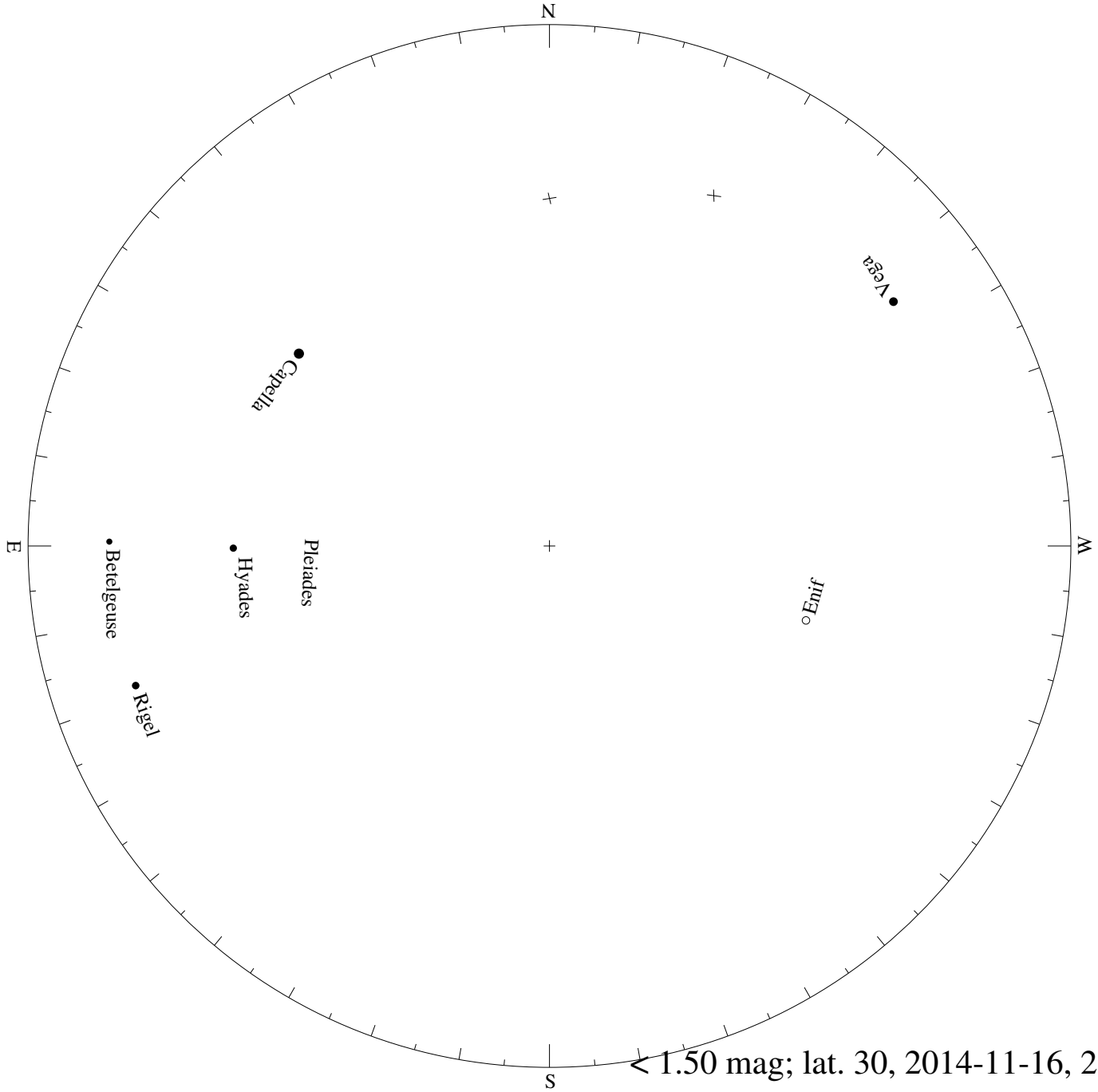




< 4.50 mag; lat. 30, 2014-10-18, 21 h local time







< 1.50 mag; lat. 30, 2014-11-16, 21 h local time



