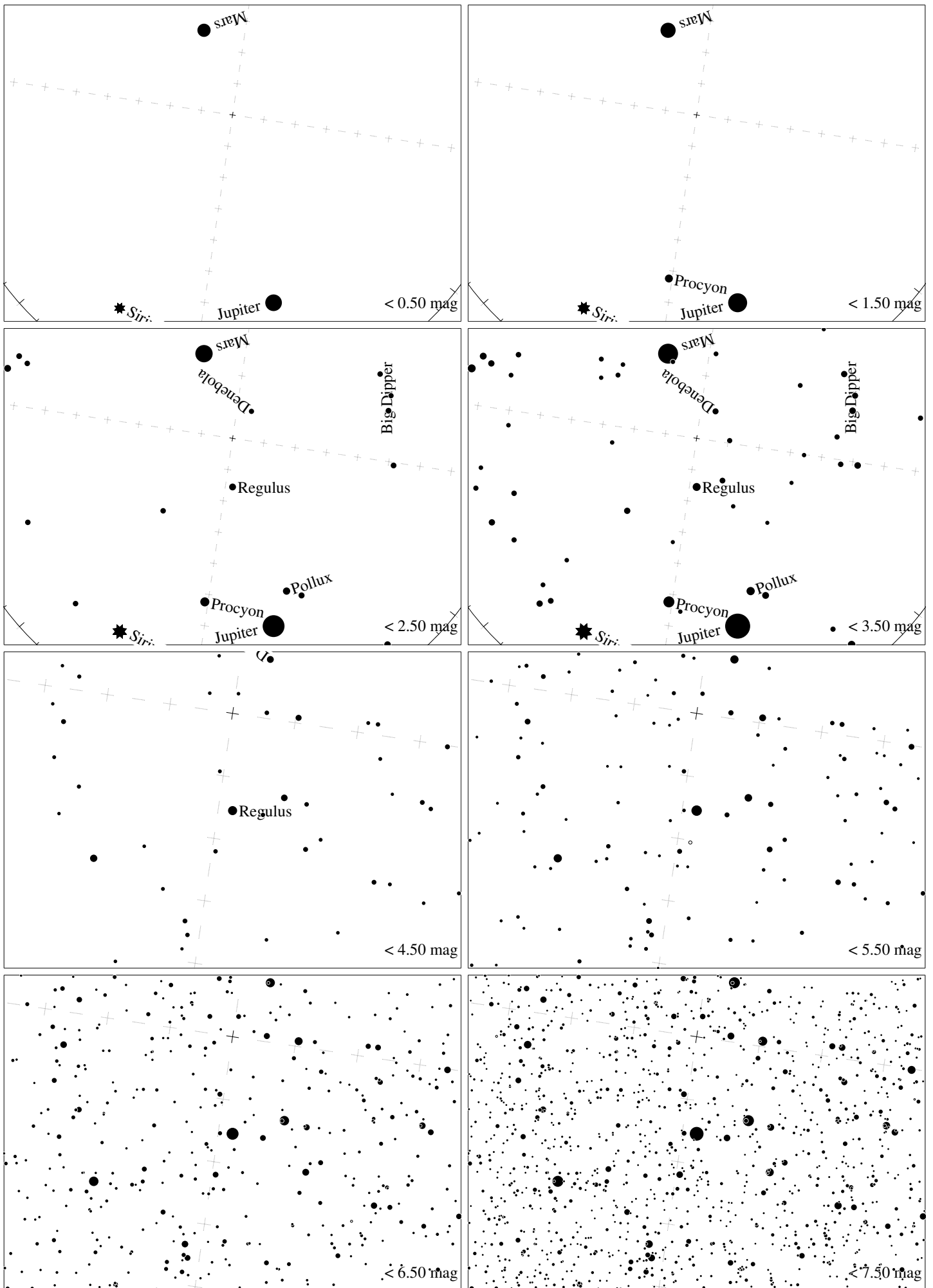
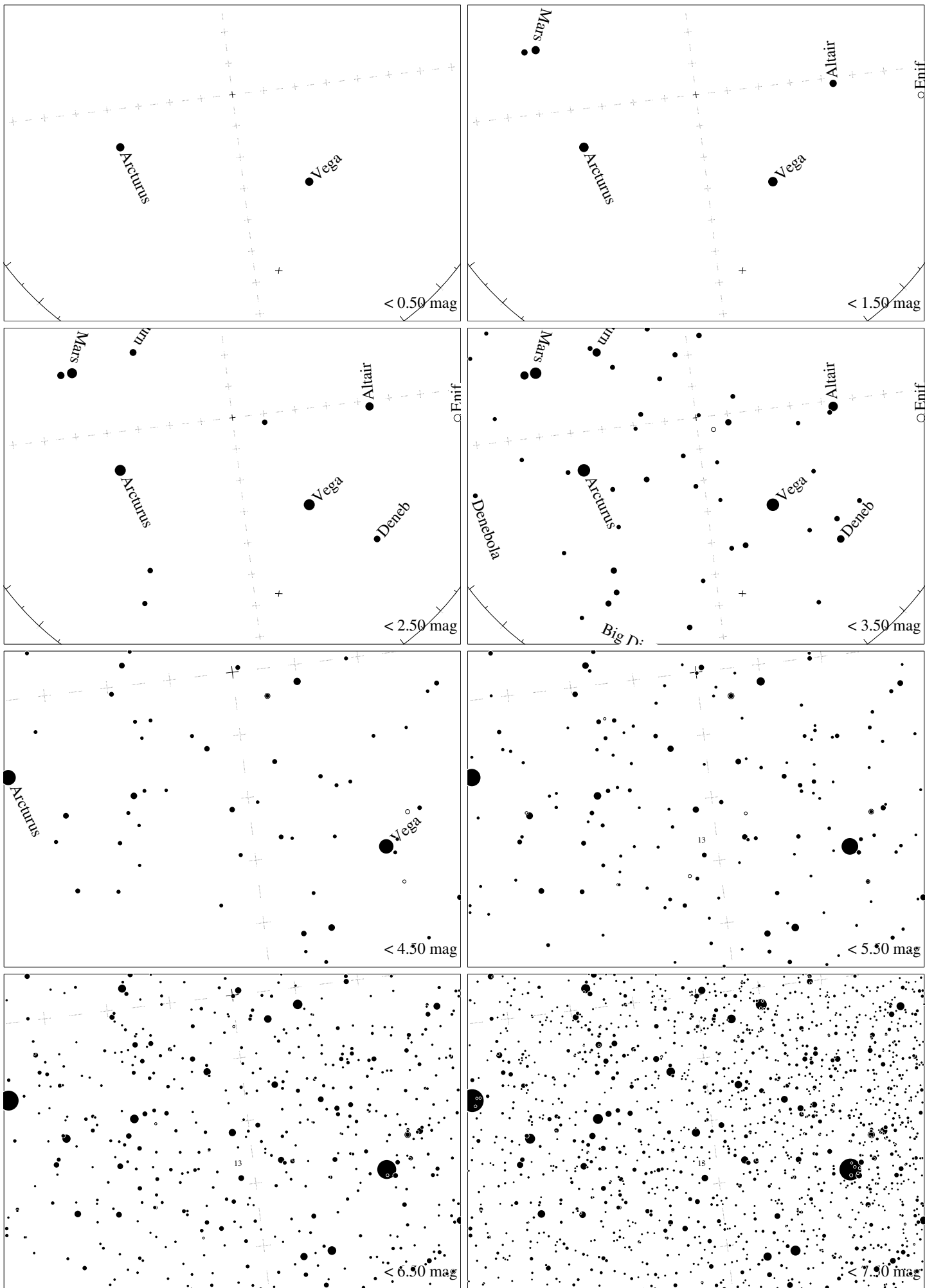


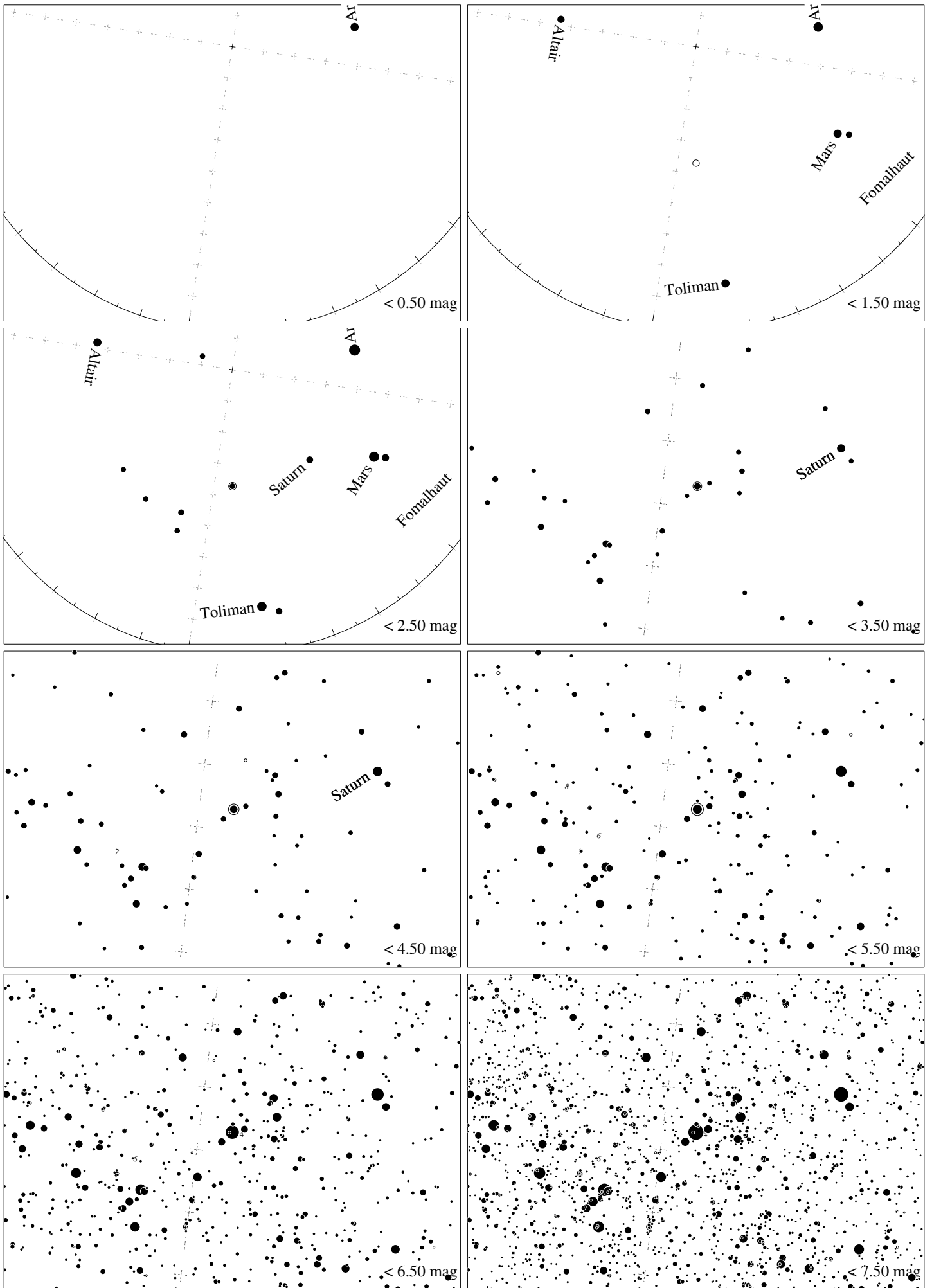
Maps for Globe at Night at latitude 10° , 2014-02-23, 21 h local time (Sun at -42°), assuming rather transparent air. Lines from N(E,S,W) to zenith shown (crosses each 10°). Orion's belt is 67° to the right from S, at 63° height. The brightest fixed star is Sirius. Map vertical size is 50° . *Jan Hollan, CzechGlobe*




Maps for Globe at Night latitude 10° , 2014-04-24, 21 h local time (Sun at -40°), transparent air. Lines from N(E,S,W) to zenith shown (crosses each 10°). <http://en.wikipedia.org/wiki/Regulus> Regulus (α Leonis) is 81° to the left from N, at 75° height. Detailed maps 50° vertically, the first four maps 100° . Jan Hollan, CzechGlobe



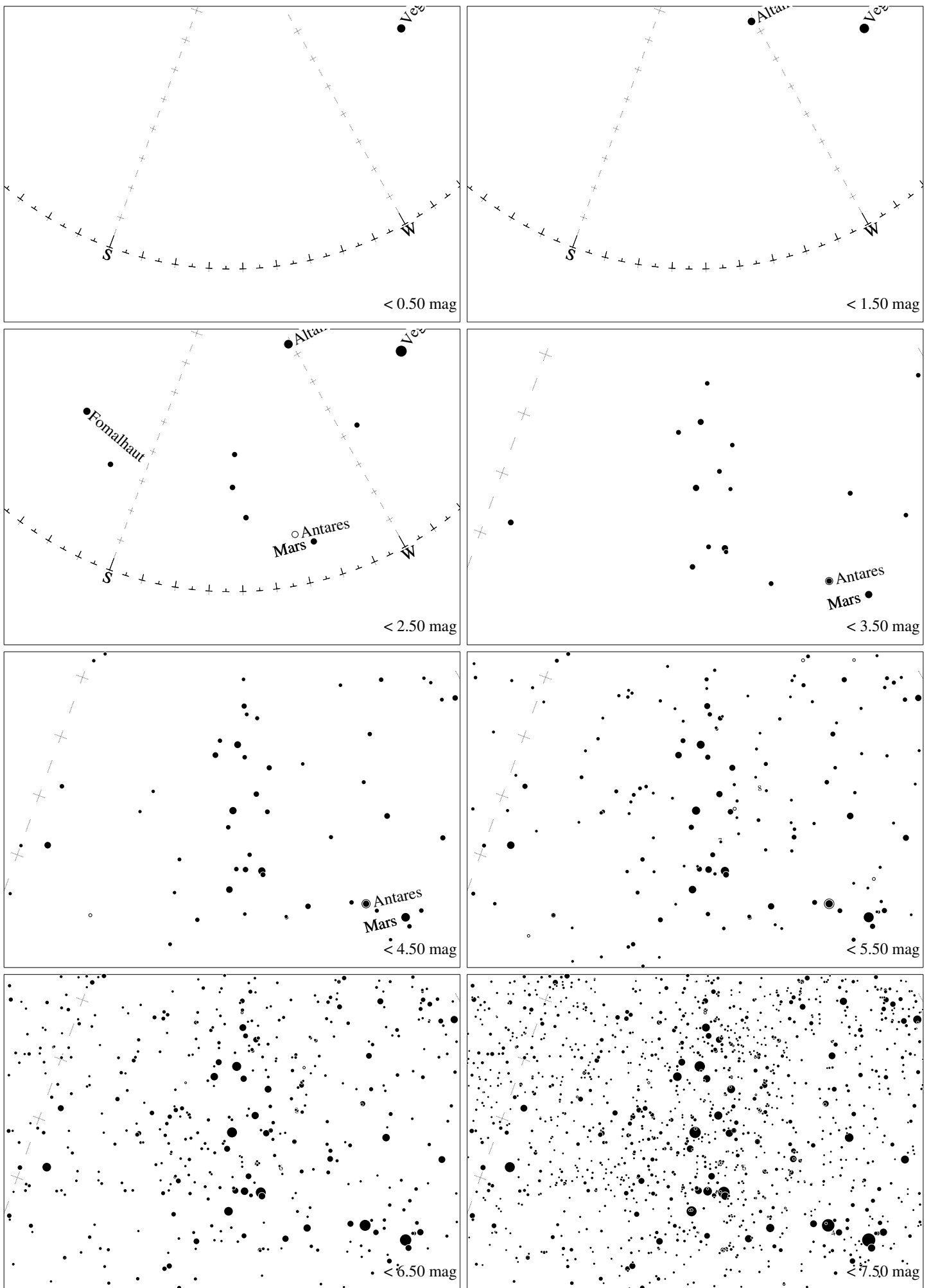
Maps for Globe at Night latitude 10° , 2014-07-20, 21 h local time (Sun at -35°), transparent air. Lines from N(E,S,W) to zenith shown (crosses each 10°). Centered on ζ Hercules, which is 7° to the left from N, at 68° height, M13 is 5° N. Detailed maps 50° vertically, the first four maps 100° . *Jan Hollan, CzechGlobe*



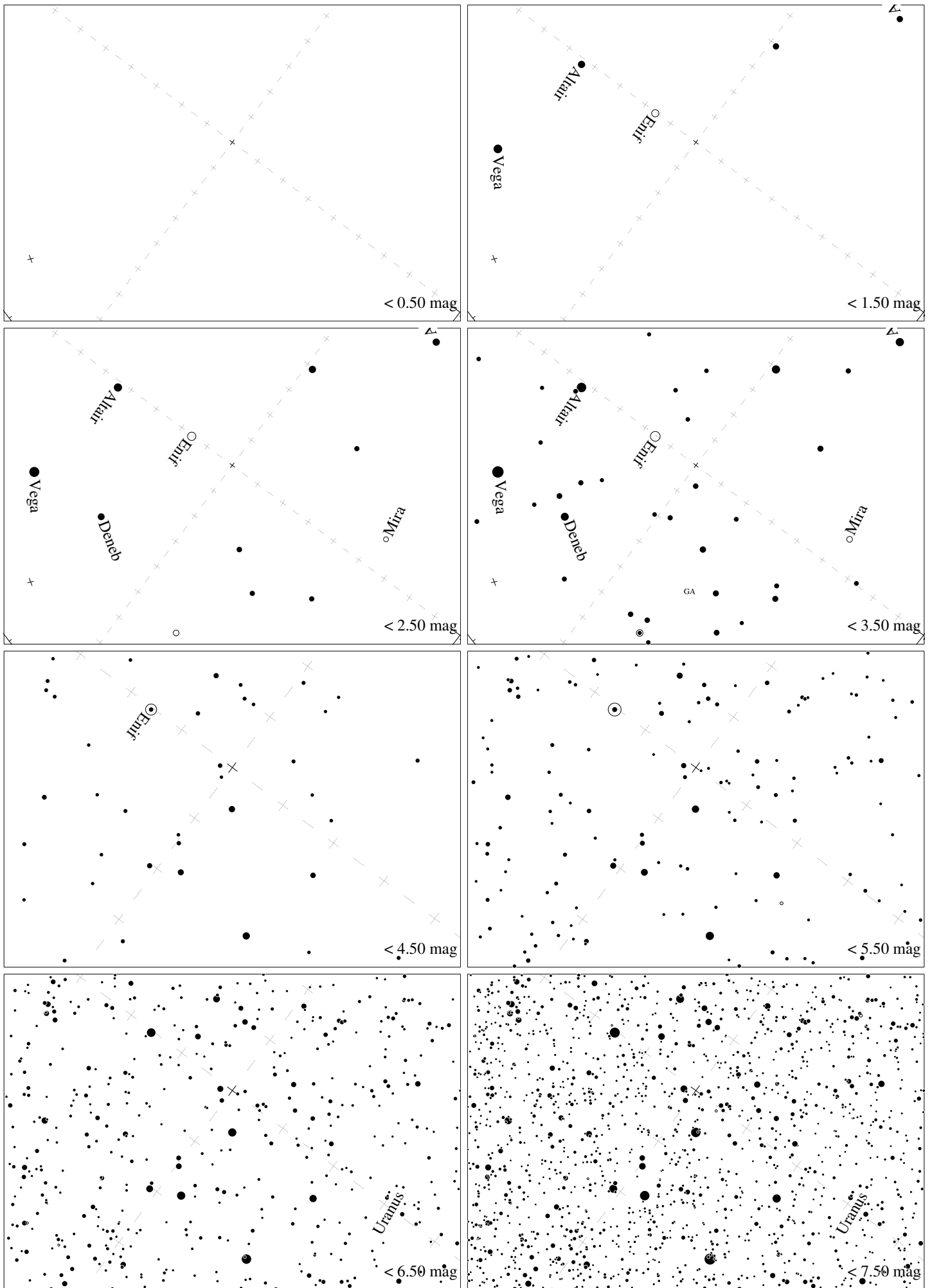
Maps for Globe at Night latitude 10° , 2014-07-20, 21 h local time (Sun at -35°), transparent air. Lines from N(E,S,W) to zenith shown (crosses each 10°). The map is centered at Antares (α Scorpii), which is 9° to the right from S, at 53° height. Detailed maps 50° vertically, the first three maps 100° . *Jan Hollan, CzechGlobe*




Maps for Globe at Night at latitude 10° , 2014-09-19, 21 h local time (Sun at -45°), transparent air. Lines from N(E,S,W) to zenith shown (crosses each 10°). Centered at Albireo (β Cygni), 45° to the left from N, at 63° height, near the centre of Summer Triangle. Map vertical size is 50° . *J. Hollan, CzechGlobe*



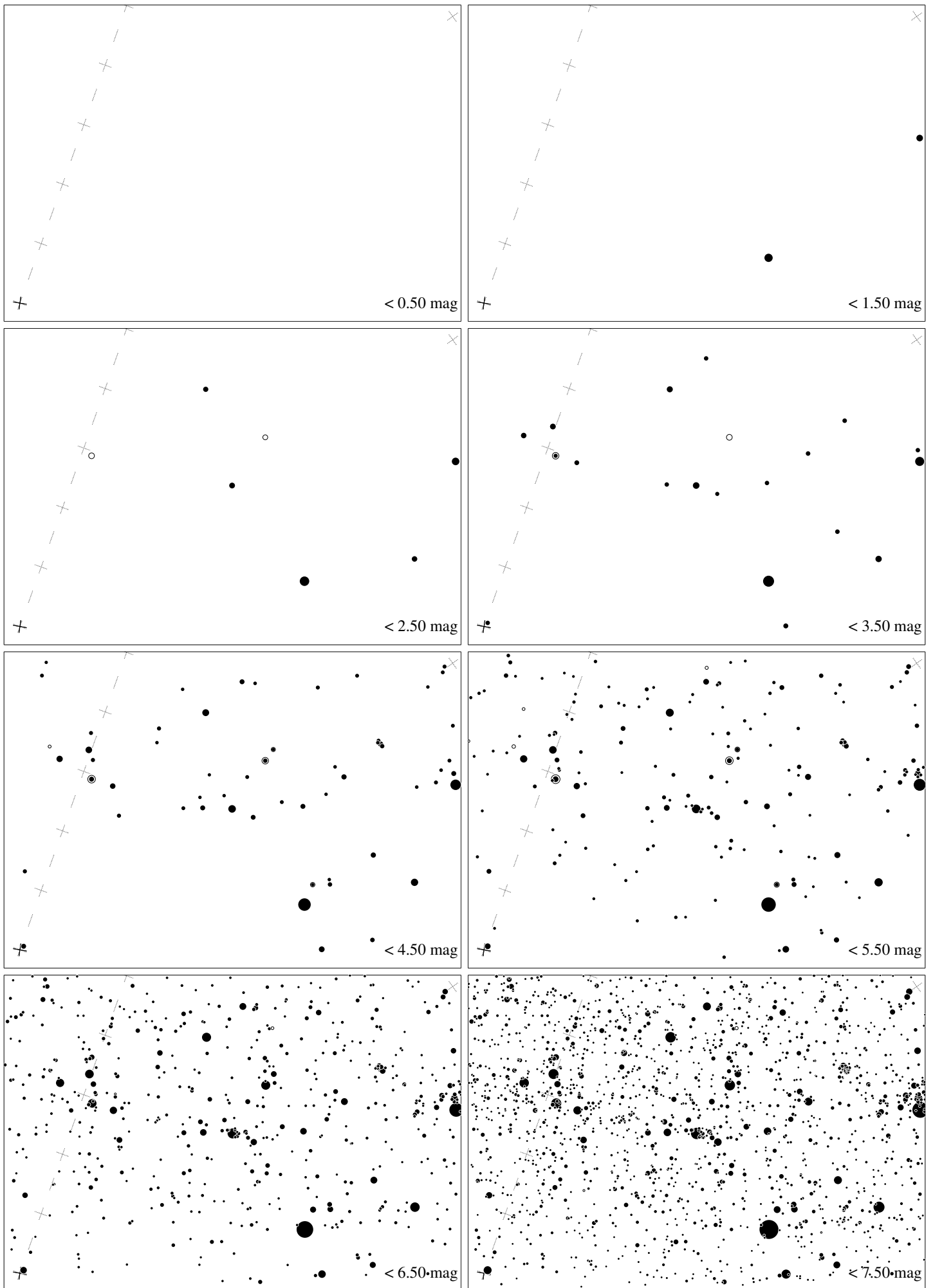
Maps for Globe at Night latitude 10° , 2014-09-19, 21 h local time (Sun at -45°), transparent air. Lines from N(E,S,W) to zenith shown (crosses each 10°). Centered at Kaus Australis (ϵ Sagittarii), which is 37° to the right from S, at 33° height. Detailed maps 50° vertically, the first three maps 100° . *Jan Hollan, CzechGlobe*



Maps for Globe at Night latitude 10° , 2014-10-18, 21 h local time (Sun at -49°), transparent air. Lines from N(E,S,W) to zenith shown (crosses each 10°). The map is centered on Markab (α Pegasi), which is 37° to the right from N, at 83° height. Detailed maps 50° vertically, the first four maps 100° . *Jan Hollan, CzechGlobe*



Maps for Globe at Night latitude 10° , 2014-11-16, 21 h local time (Sun at -49°), transparent air. Lines from N(E,S,W) to zenith shown (crosses each 10°). Centered at Deneb Kaitos (ϵ Sagittarii), which is 0° to the right from S, at 62° height. Detailed maps 50° vertically, the first three maps 100° . *Jan Hollan, CzechGlobe*



Maps for Globe at Night at latitude 10° , 2014-11-16, 21 h local time (Sun at -49°), for rather transparent air. Lines from N(E,S,W) to zenith shown (crosses each 10°). Centered at Mirfak (α Persei), 32° to the right from N, at 38° height. The brightest star is Capella. Map vertical size 50° . *Jan Hollan, CzechGlobe*