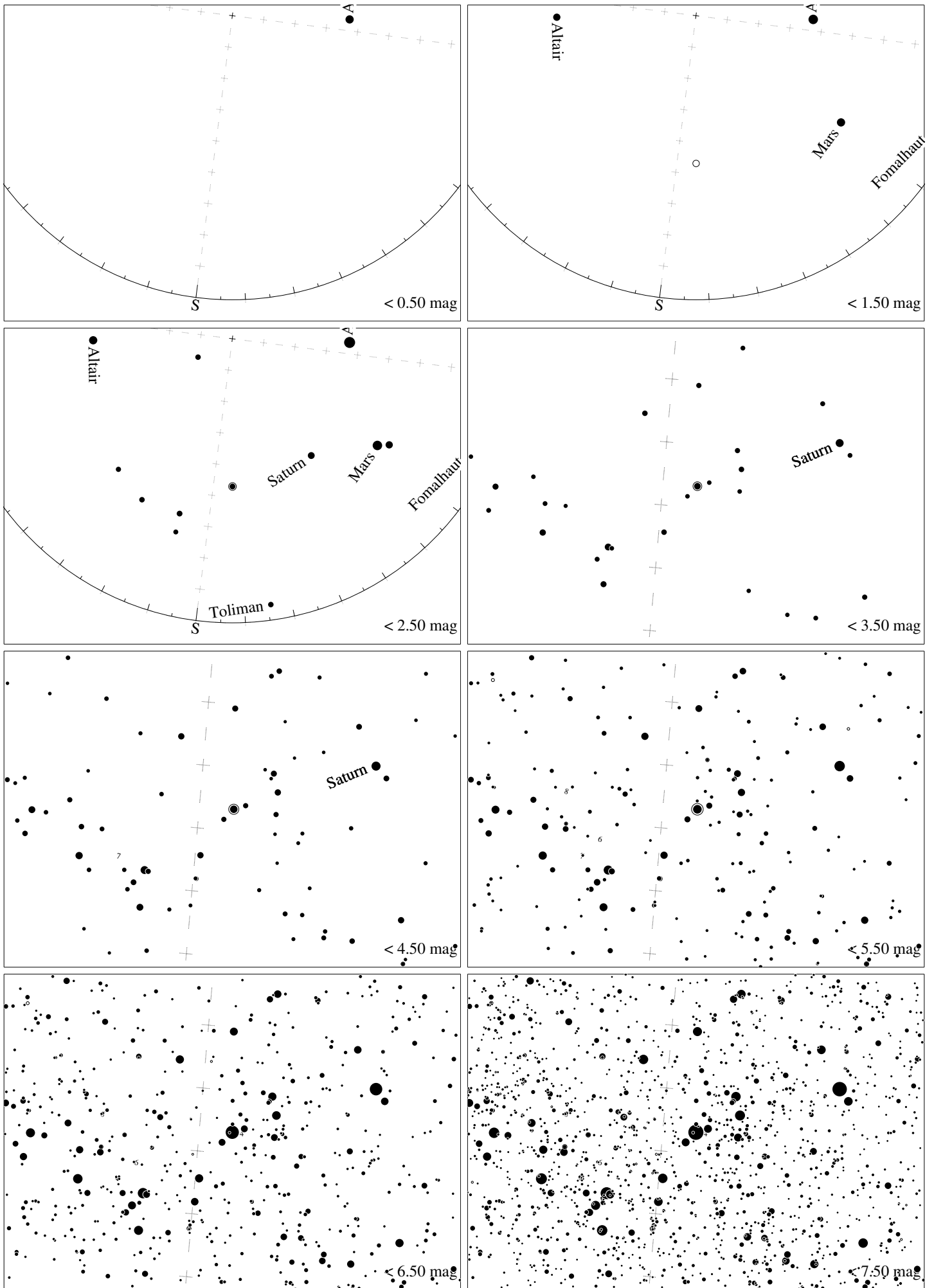
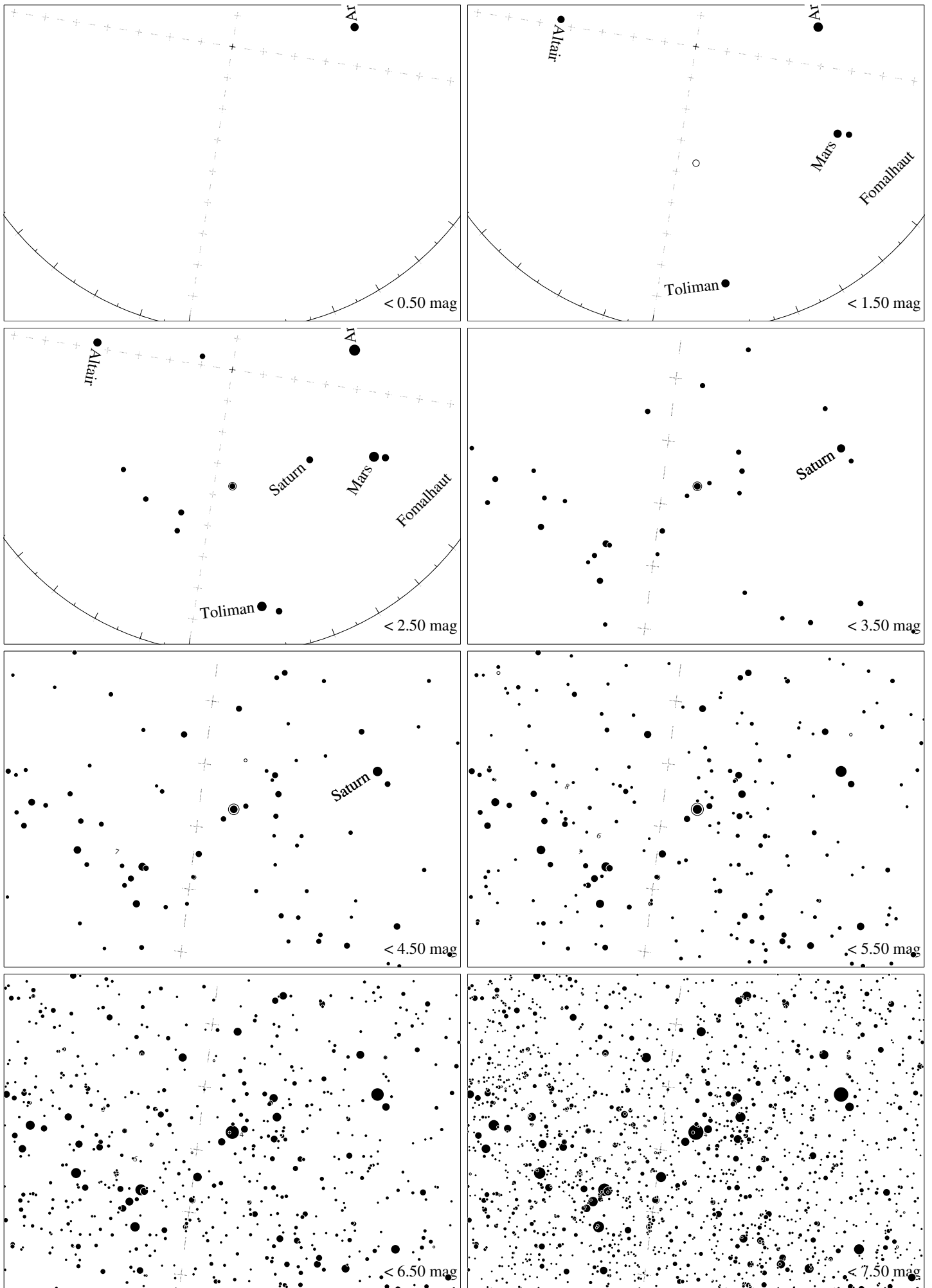



Maps for Globe at Night latitude 30°, 2014-07-20, 21 h local time (Sun at -22°), transparent air. Lines from N(E,S,W) to zenith shown (crosses each 10°). The map is centered at Antares (α Scorpii), which is 6° to the right from S, at 33° height. Detailed maps 50° vertically, the first three maps 100°. *Jan Hollan, CzechGlobe*



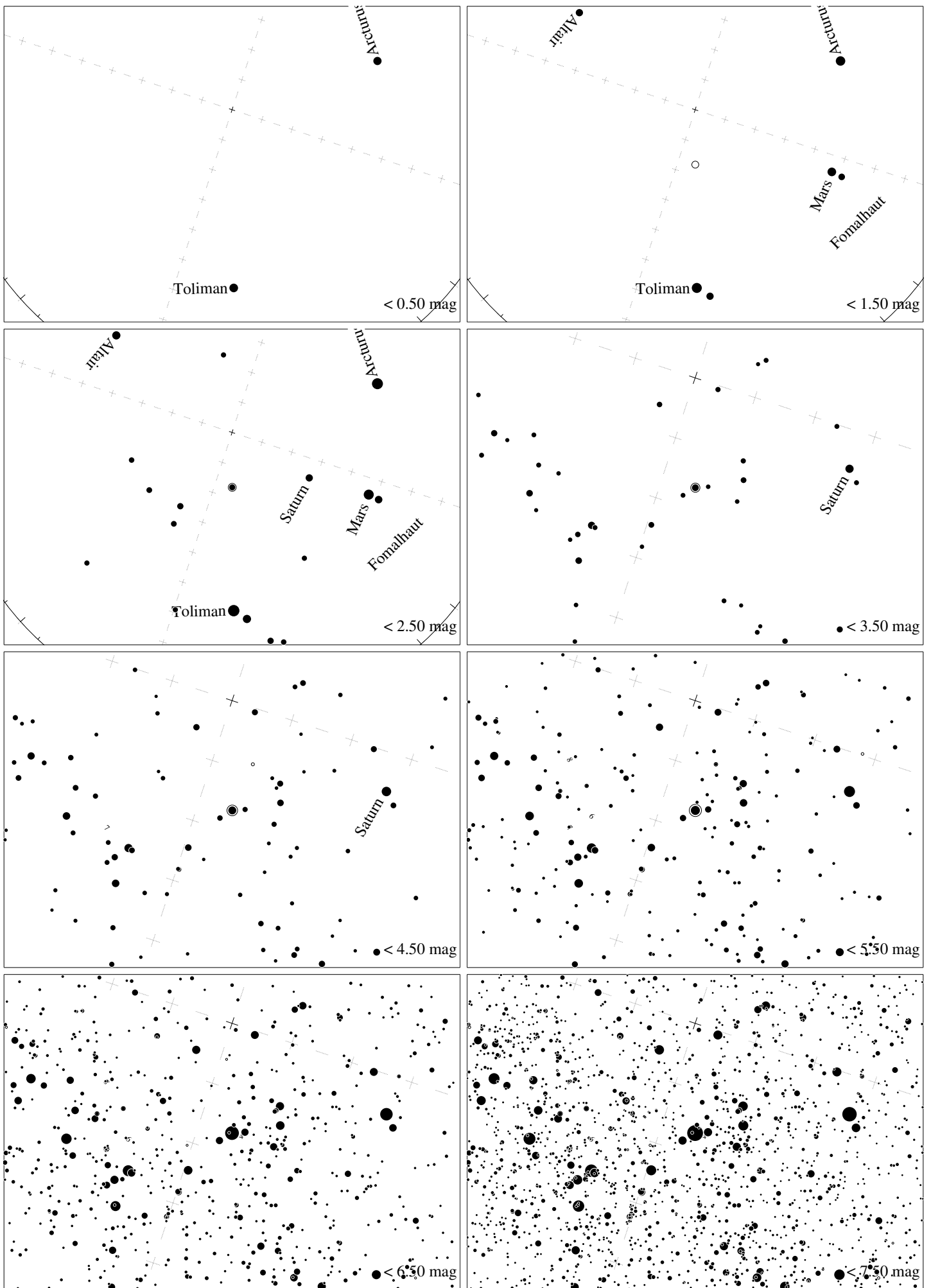
Maps for Globe at Night latitude 20° , 2014-07-20, 21 h local time (Sun at -29°), transparent air. Lines from N(E,S,W) to zenith shown (crosses each 10°). The map is centered at Antares (α Scorpii), which is 7° to the right from S, at 43° height. Detailed maps 50° vertically, the first three maps 100° . *Jan Hollan, CzechGlobe*



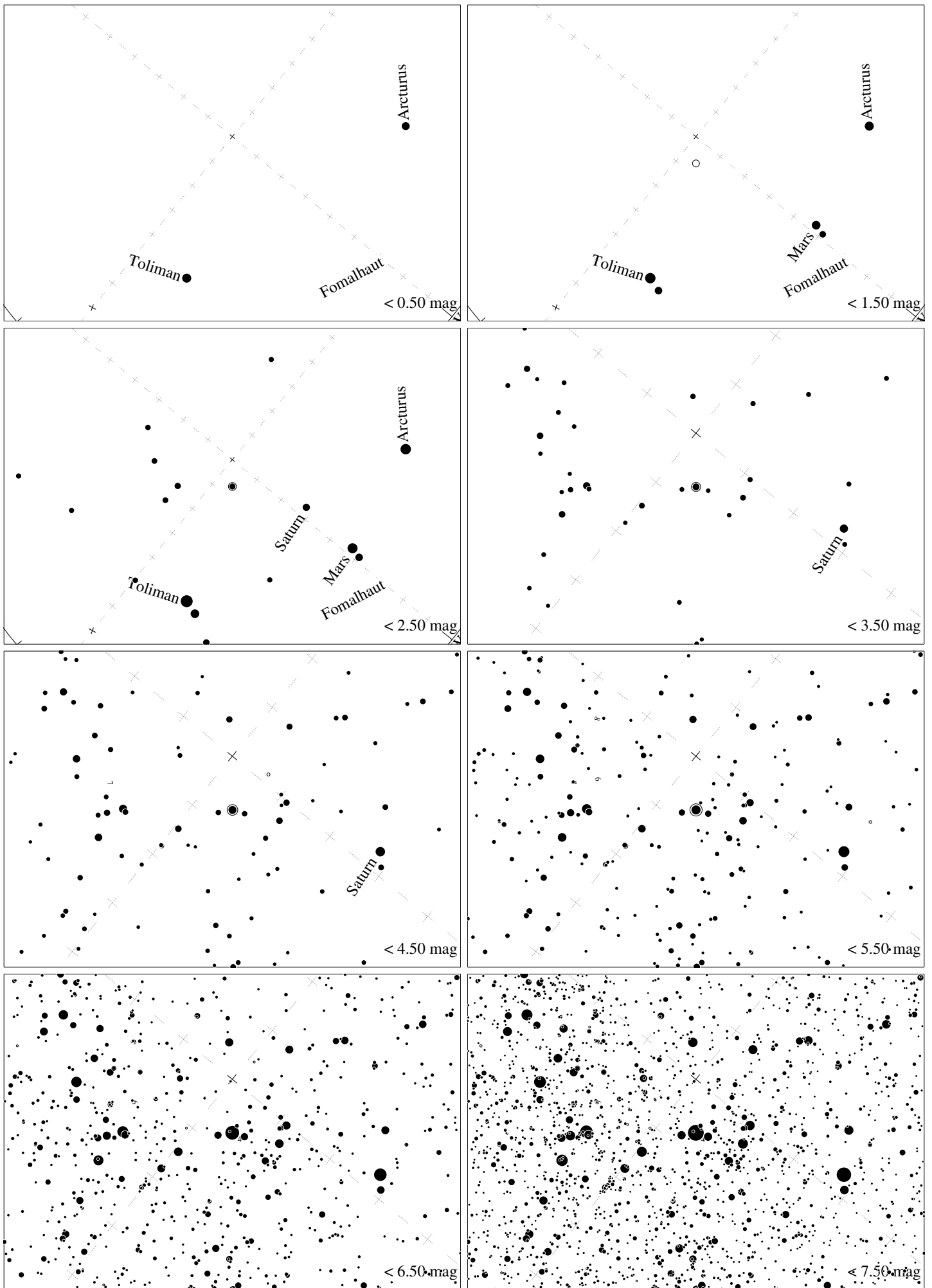
Maps for Globe at Night latitude 10° , 2014-07-20, 21 h local time (Sun at -35°), transparent air. Lines from N(E,S,W) to zenith shown (crosses each 10°). The map is centered at Antares (α Scorpii), which is 9° to the right from S, at 53° height. Detailed maps 50° vertically, the first three maps 100° . *Jan Hollan, CzechGlobe*




Maps for Globe at Night latitude 0°, 2014-07-20, 21 h local time (Sun at -40°), transparent air. Lines from N(E,S,W) to zenith shown (crosses each 10°). The map is centered at Antares (α Scorpii), which is 12° to the right from S, at 63° height. Detailed maps 50° vertically, the first three maps 100° . *Jan Hollan, CzechGlobe*



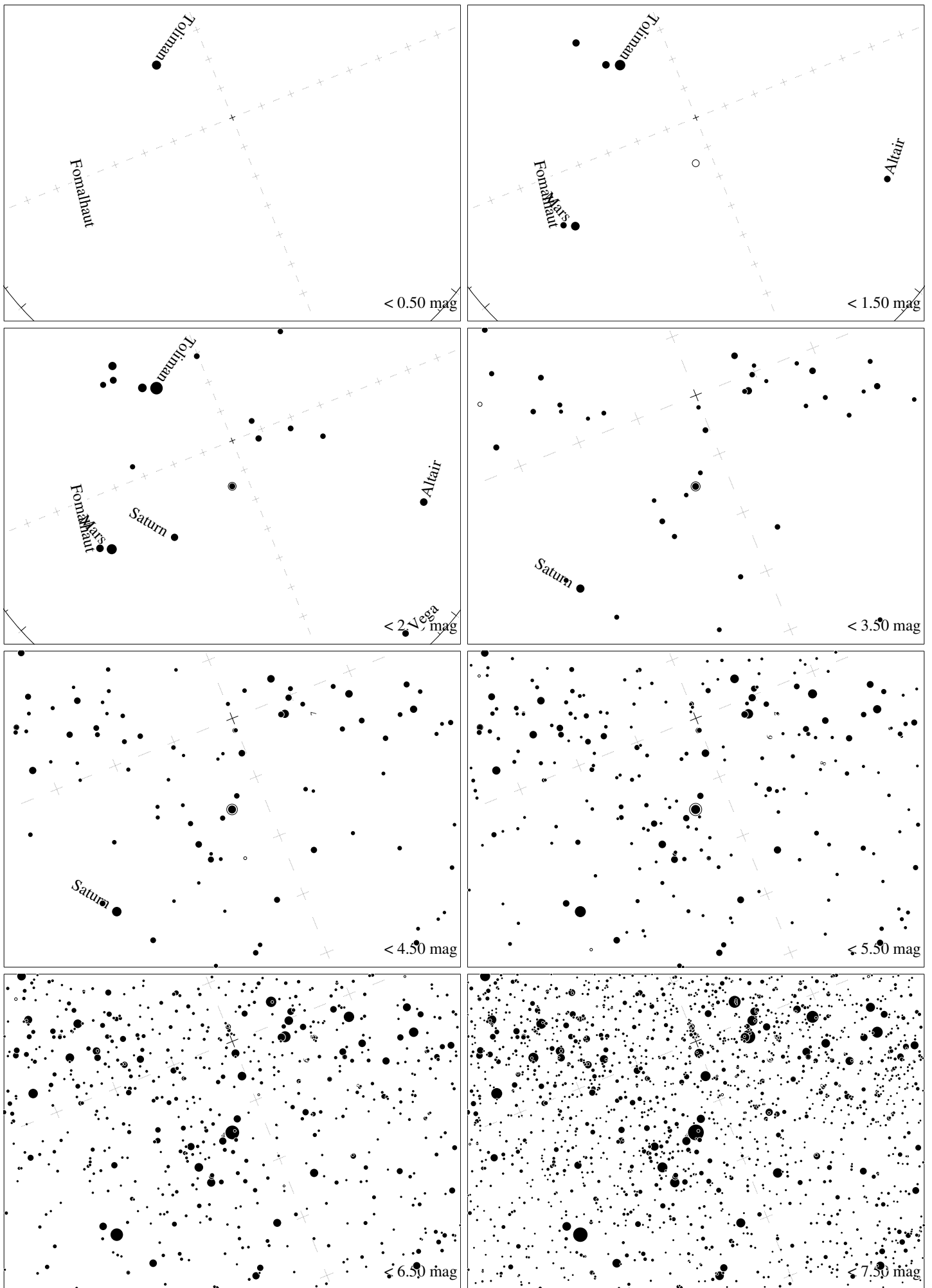
Maps for Globe at Night latitude -10° , 2014-07-20, 21 h local time (Sun at -44°), transparent air. Lines from N(E,S,W) to zenith shown (crosses each 10°). The map is centered at Antares (α Scorpii), which is 18° to the right from S, at 73° height. Detailed maps 50° vertically, the first three maps 100° . *Jan Hollan, CzechGlobe*



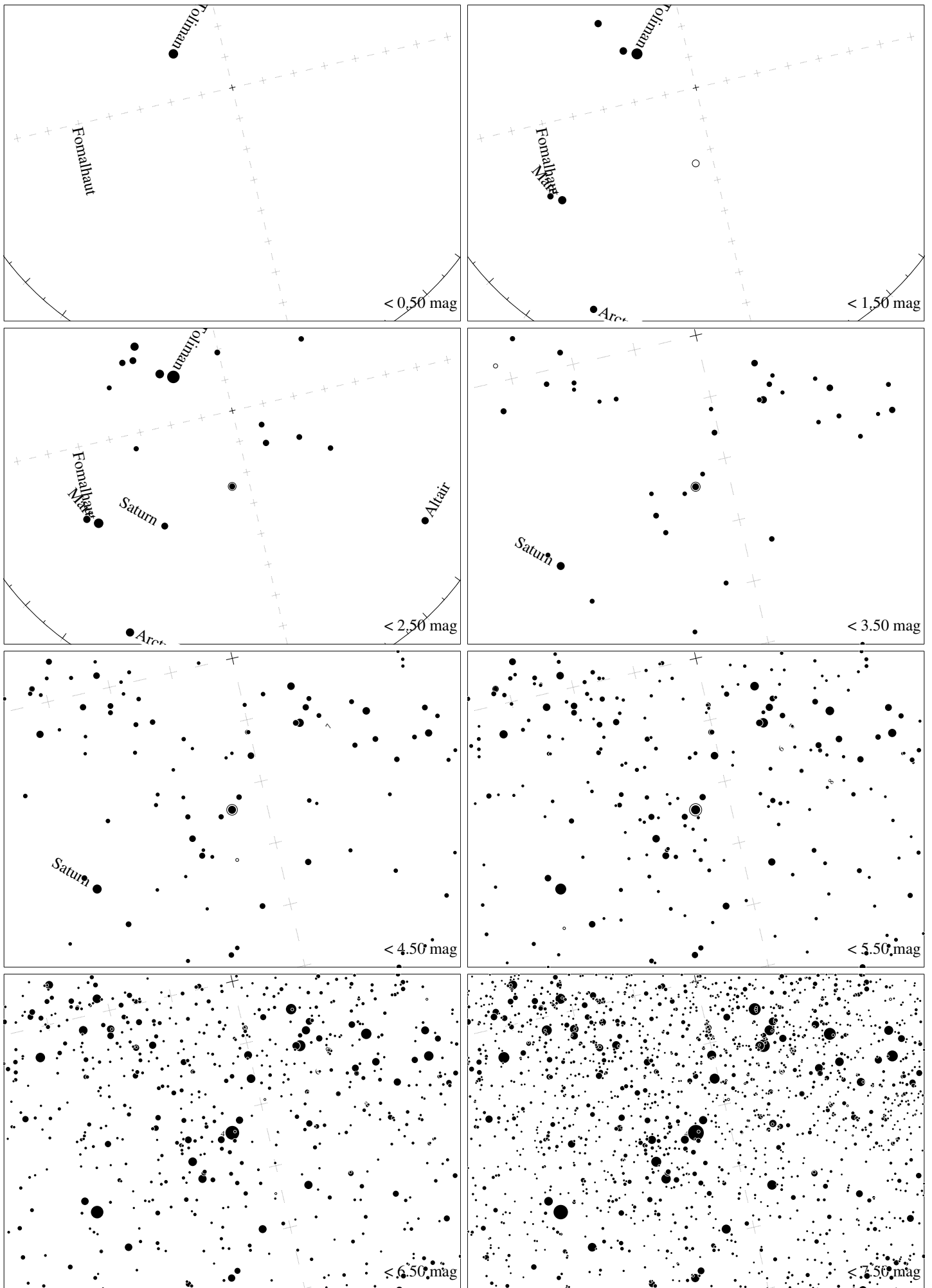
Maps for Globe at Night latitude -20° , 2014-07-20, 21 h local time (Sun at -46°), transparent air. Lines from N(E,S,W) to zenith shown (crosses each 10°). The map is centered at Antares (α Scorpii), which is 39° to the right from S, at 82° height. Detailed maps 50° vertically, the first three maps 100° . *Jan Hollan, CzechGlobe*



Maps for Globe at Night latitude -30° , 2014-07-20, 21 h local time (Sun at -47°), transparent air. Lines from N(E,S,W) to zenith shown (crosses each 10°). The map is centered at Antares (α Scorpii), which is 58° to the left from N, at 84° height. Detailed maps 50° vertically, the first three maps 100° . *Jan Hollan, CzechGlobe*



Maps for Globe at Night latitude -40° , 2014-07-20, 21 h local time (Sun at -46°), transparent air. Lines from N(E,S,W) to zenith shown (crosses each 10°). The map is centered at Antares (α Scorpii), which is 22° to the left from N, at 76° height. Detailed maps 50° vertically, the first three maps 100° . *Jan Hollan, CzechGlobe*



Maps for Globe at Night latitude -50° , 2014-07-20, 21 h local time (Sun at -43°), transparent air. Lines from N(E,S,W) to zenith shown (crosses each 10°). The map is centered at Antares (α Scorpii), which is 13° to the left from N, at 66° height. Detailed maps 50° vertically, the first three maps 100° . *Jan Hollan, CzechGlobe*