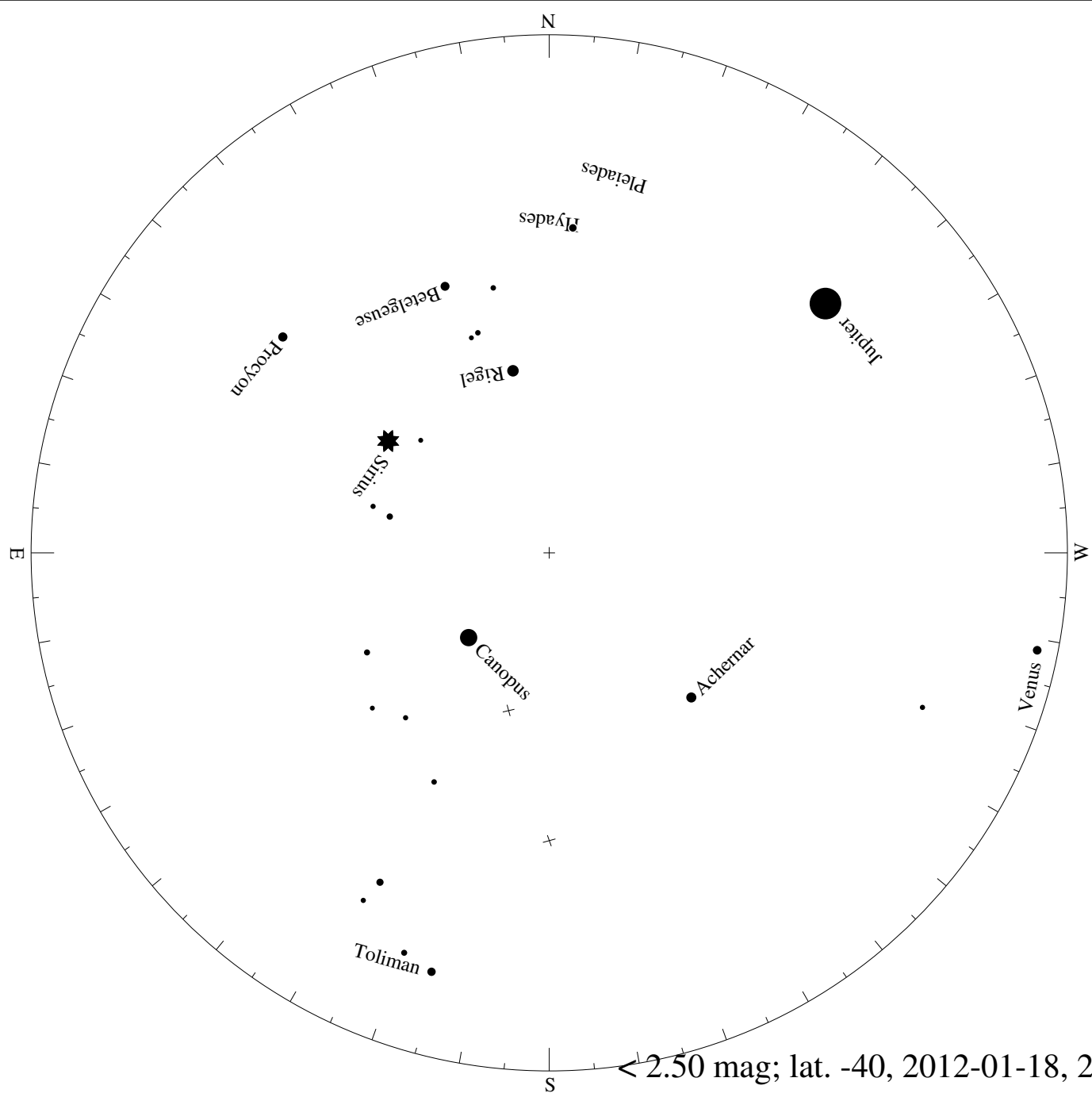




< 1.50 mag; lat. -40, 2012-01-18, 21 h local time




< 2.50 mag; lat. -40, 2012-01-18, 21 h local time




< 3.50 mag; lat. -40, 2012-01-18, 21 h local time




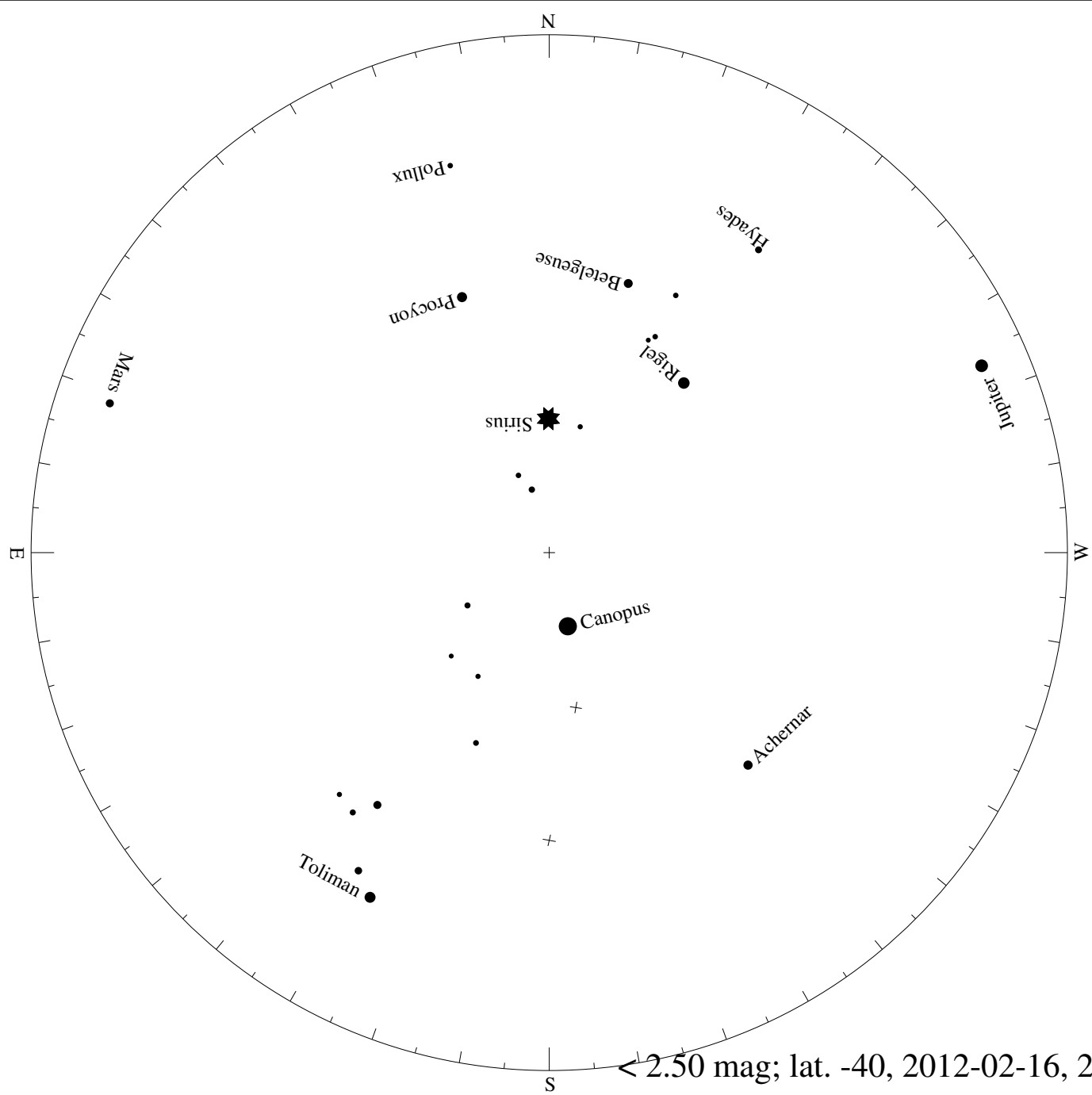
< 4.50 mag; lat. -40, 2012-01-18, 21 h local time



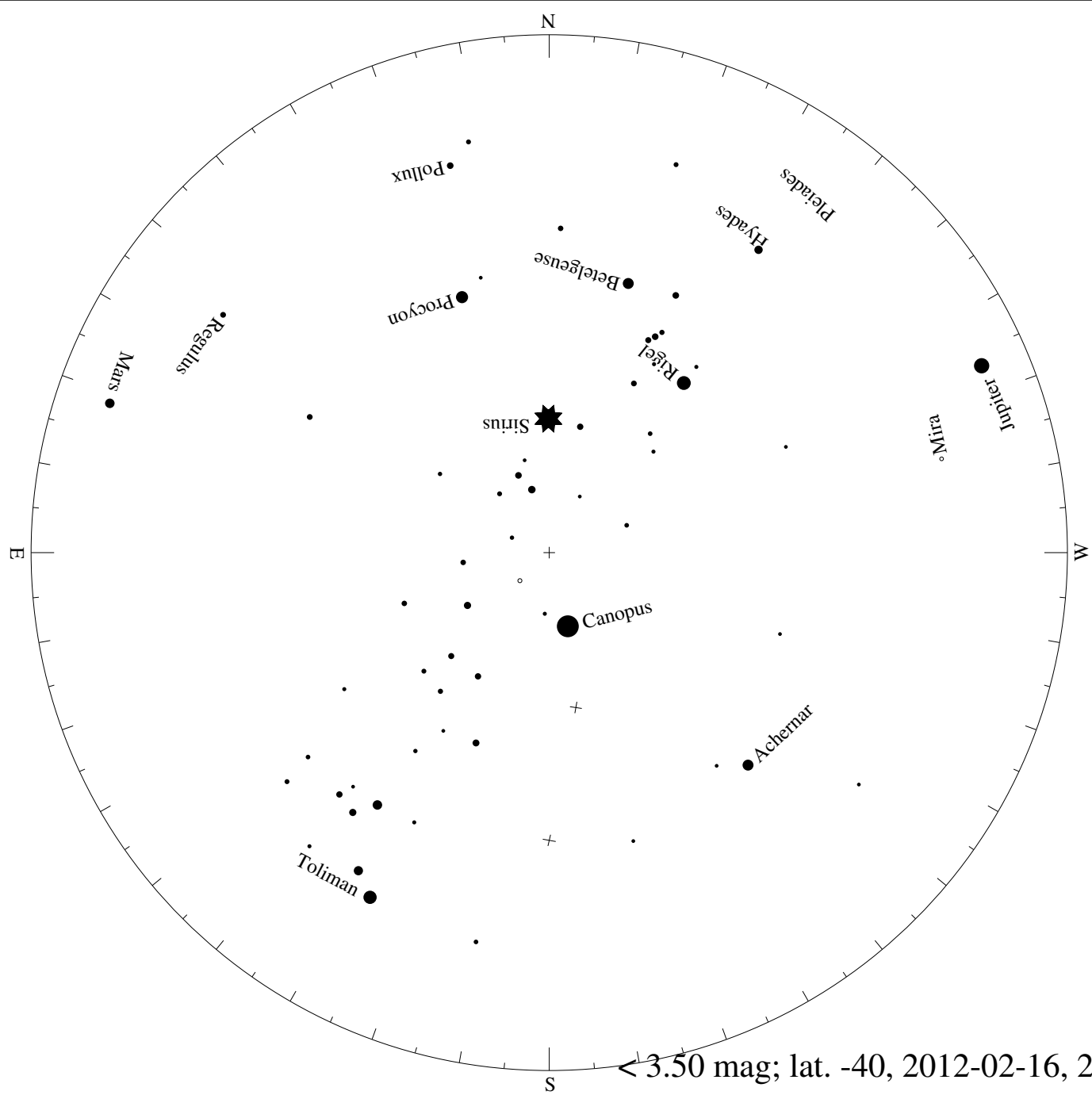
< 5.50 mag; lat. -40, 2012-01-18, 21 h local time









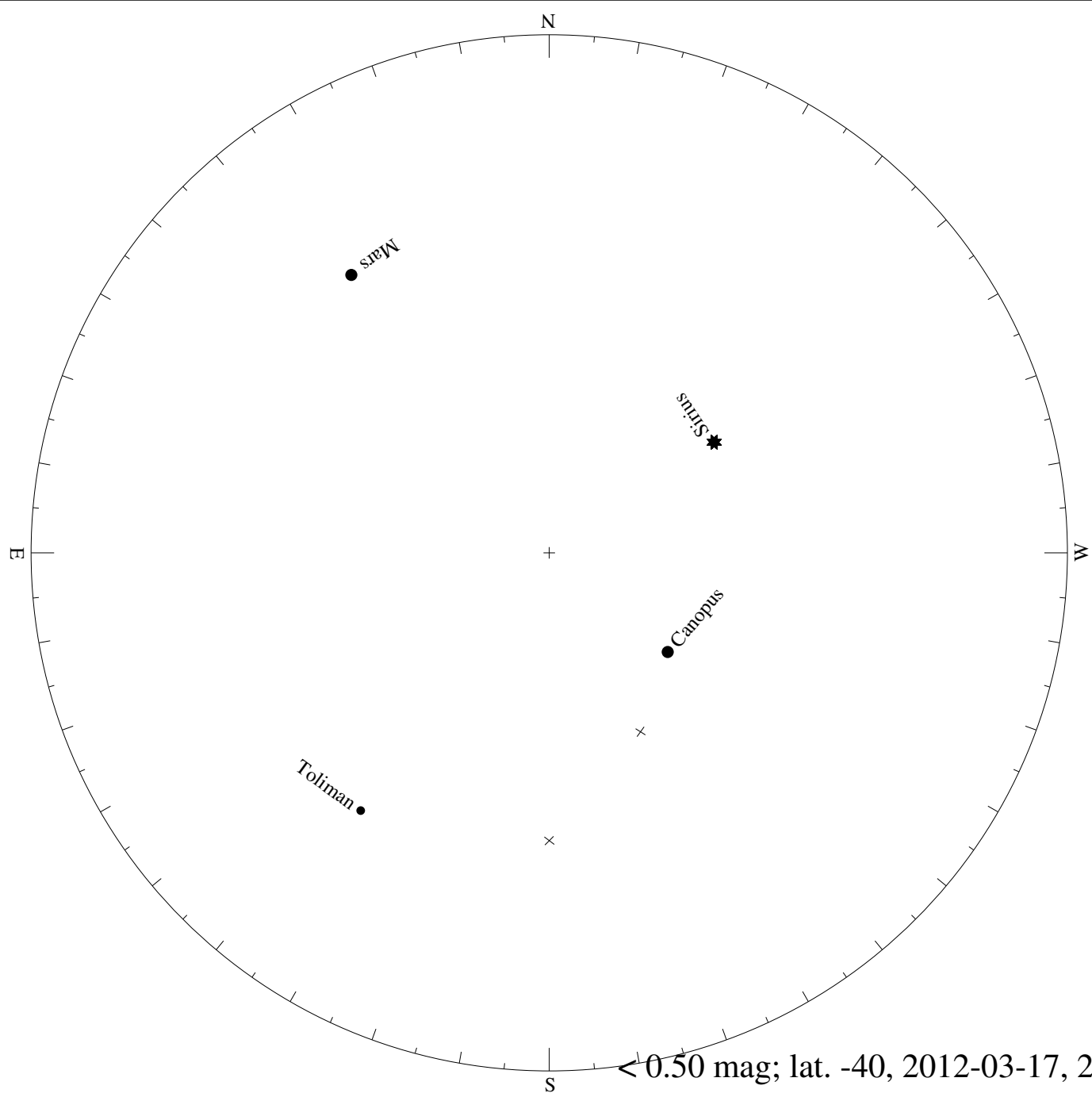
< 2.50 mag; lat. -40, 2012-02-16, 21 h local time

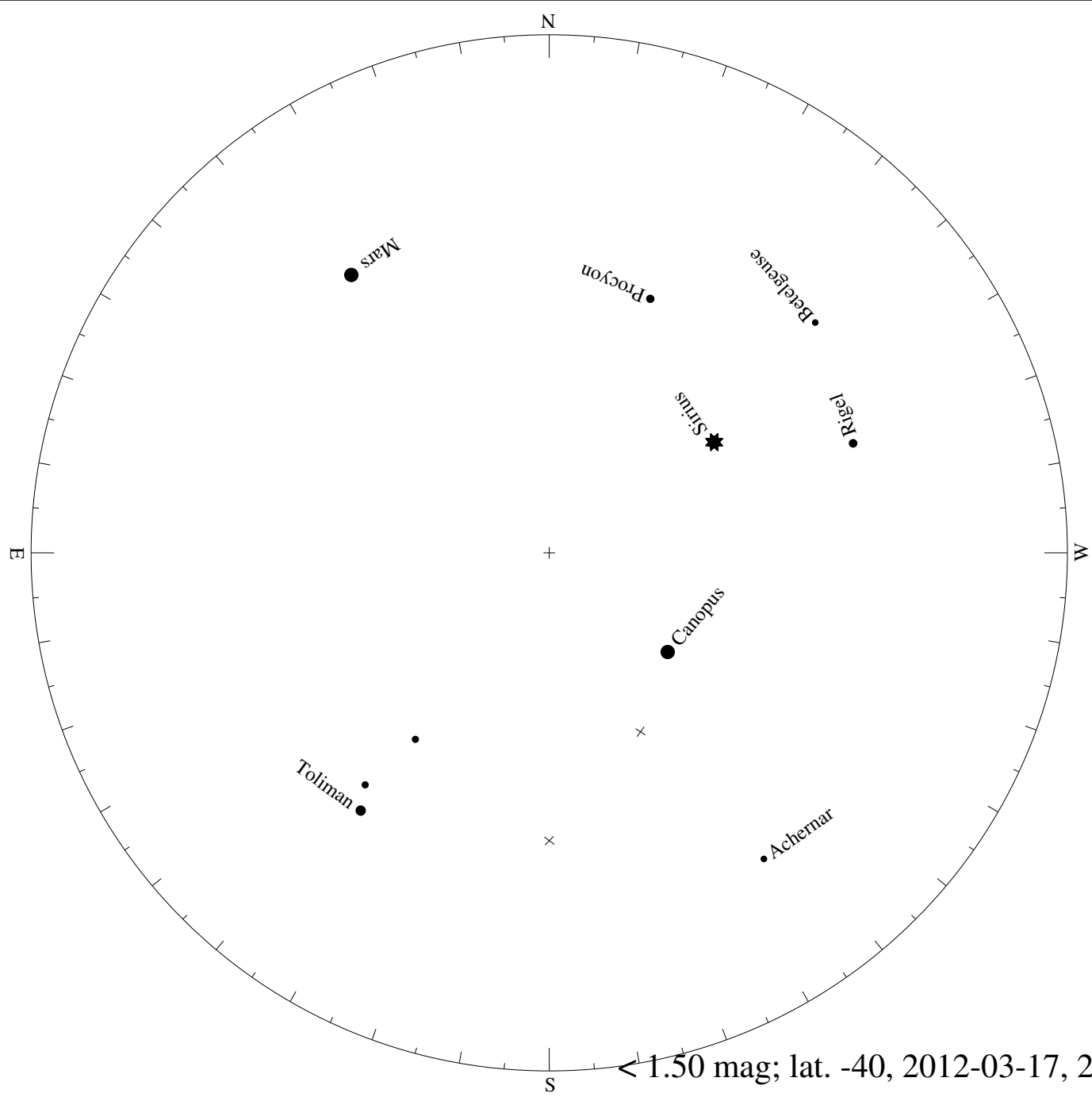



< 3.50 mag; lat. -40, 2012-02-16, 21 h local time

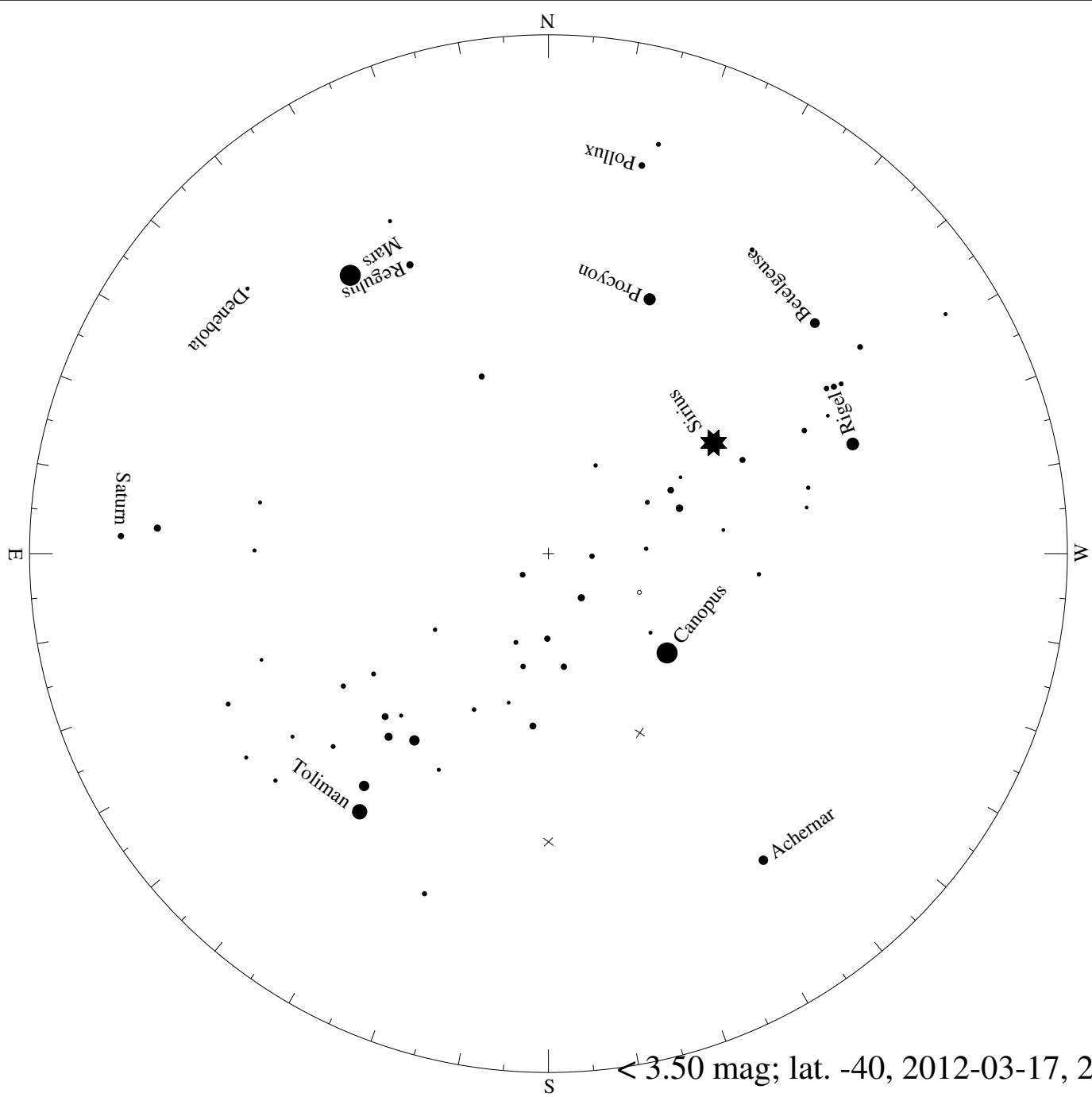




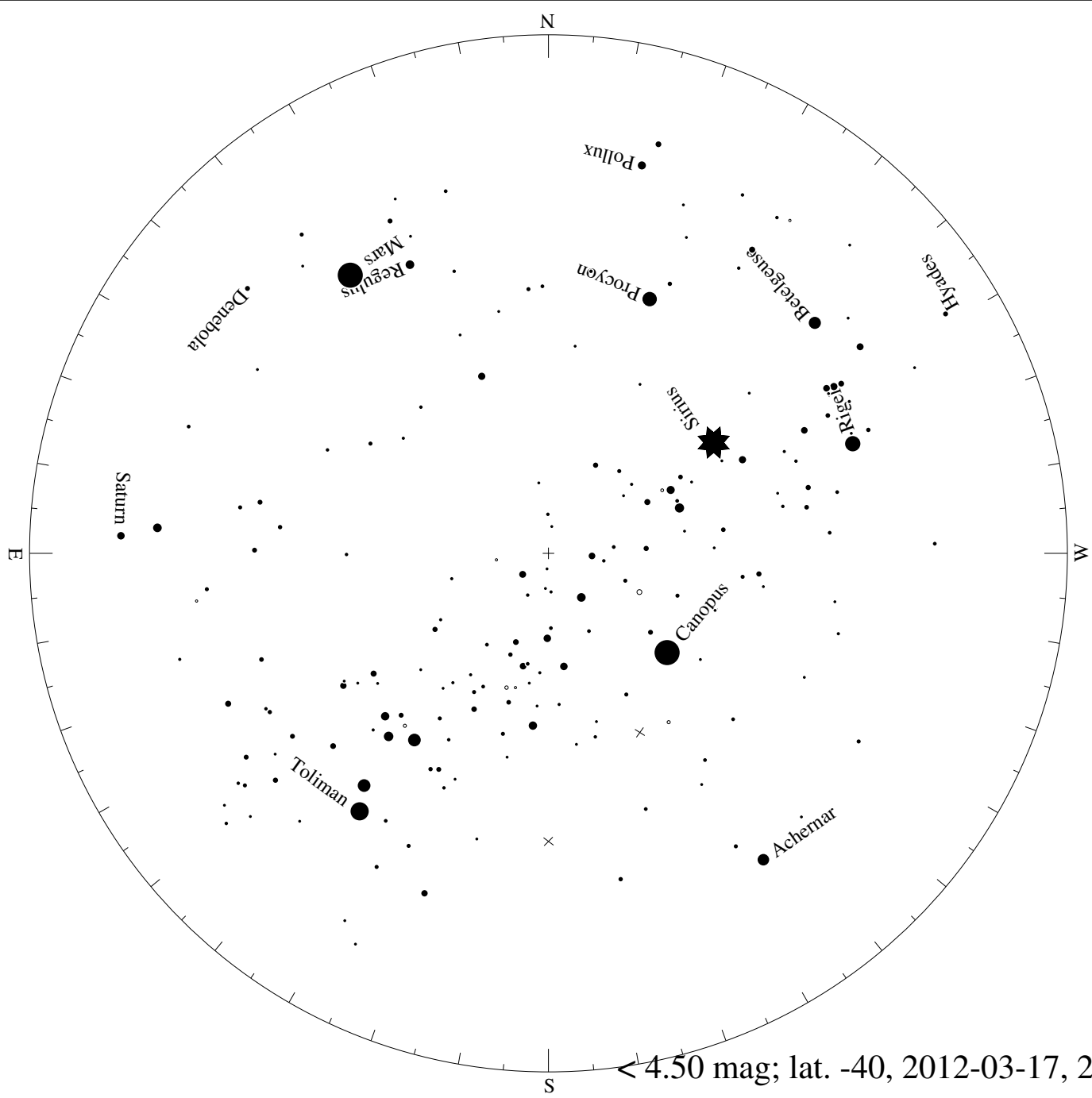


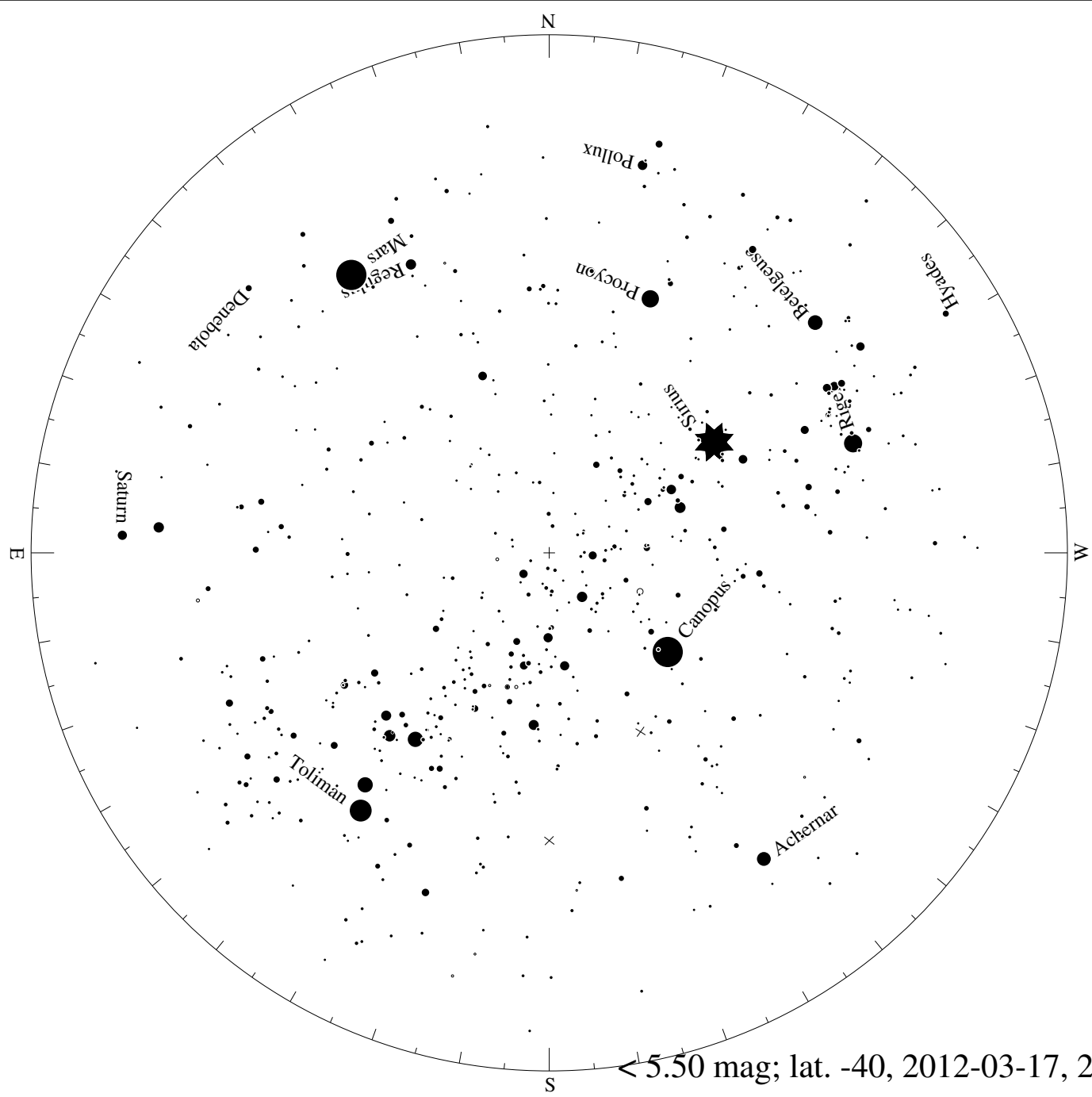


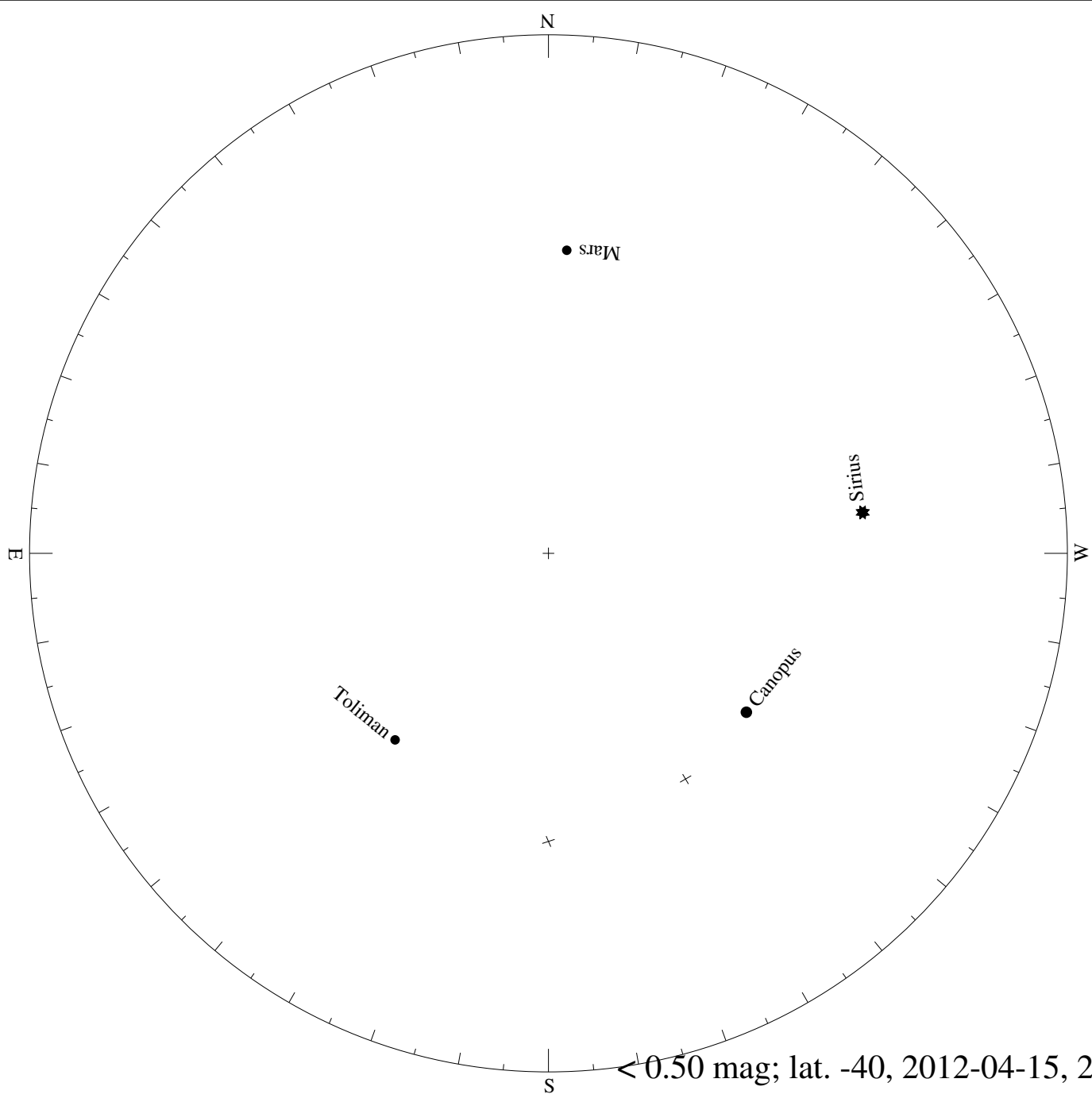


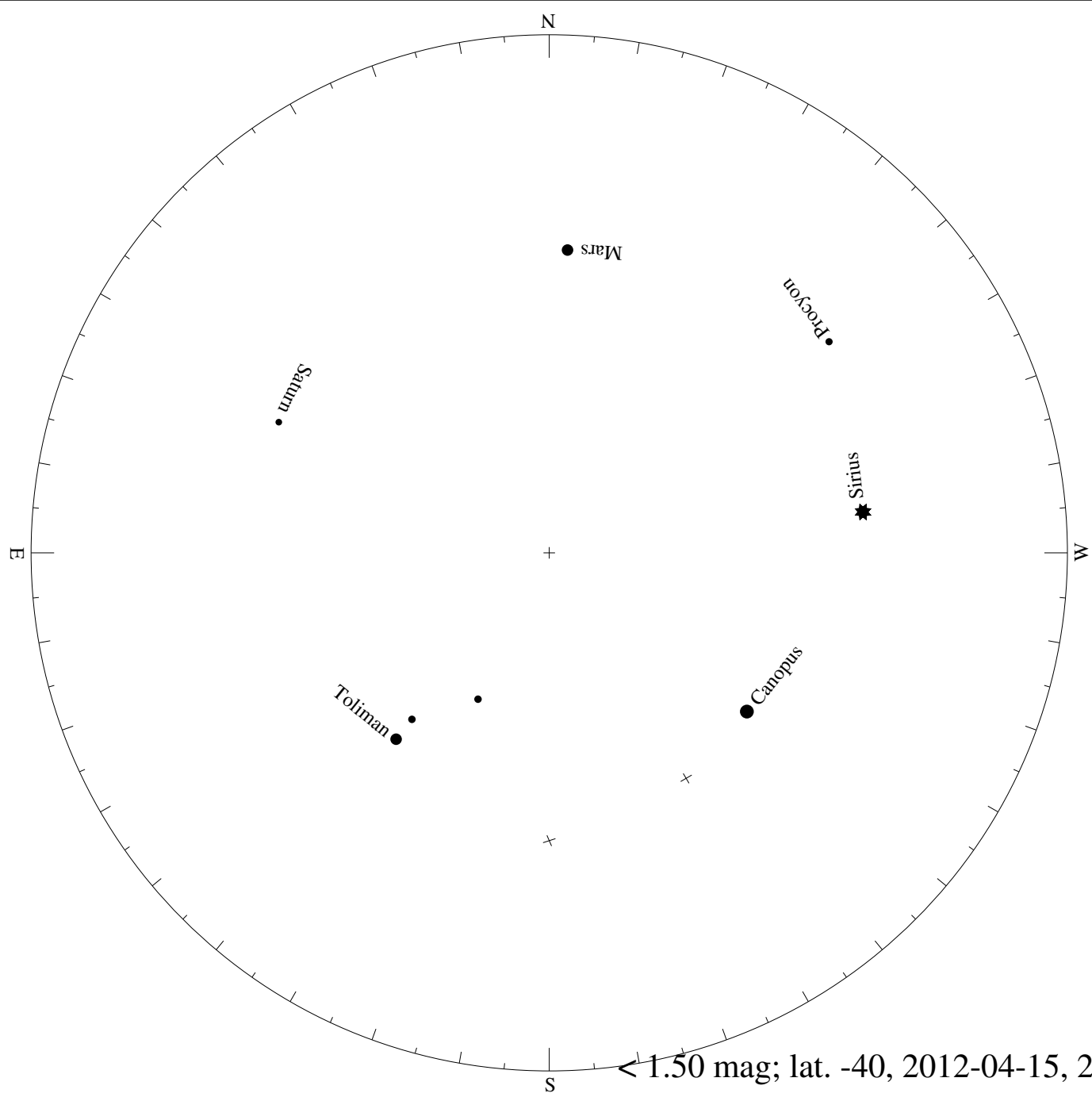



< 3.50 mag; lat. -40, 2012-03-17, 21 h local time

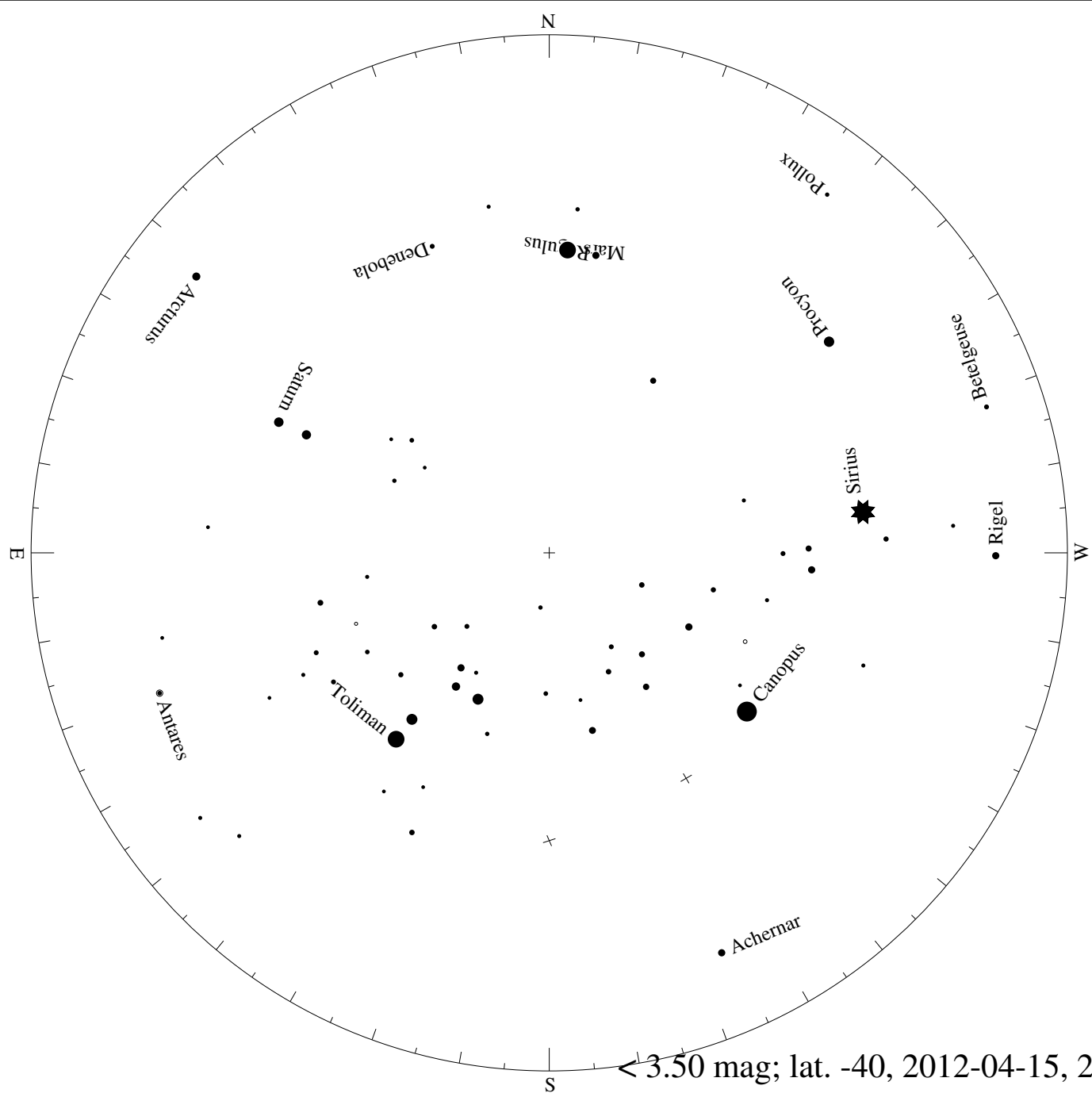


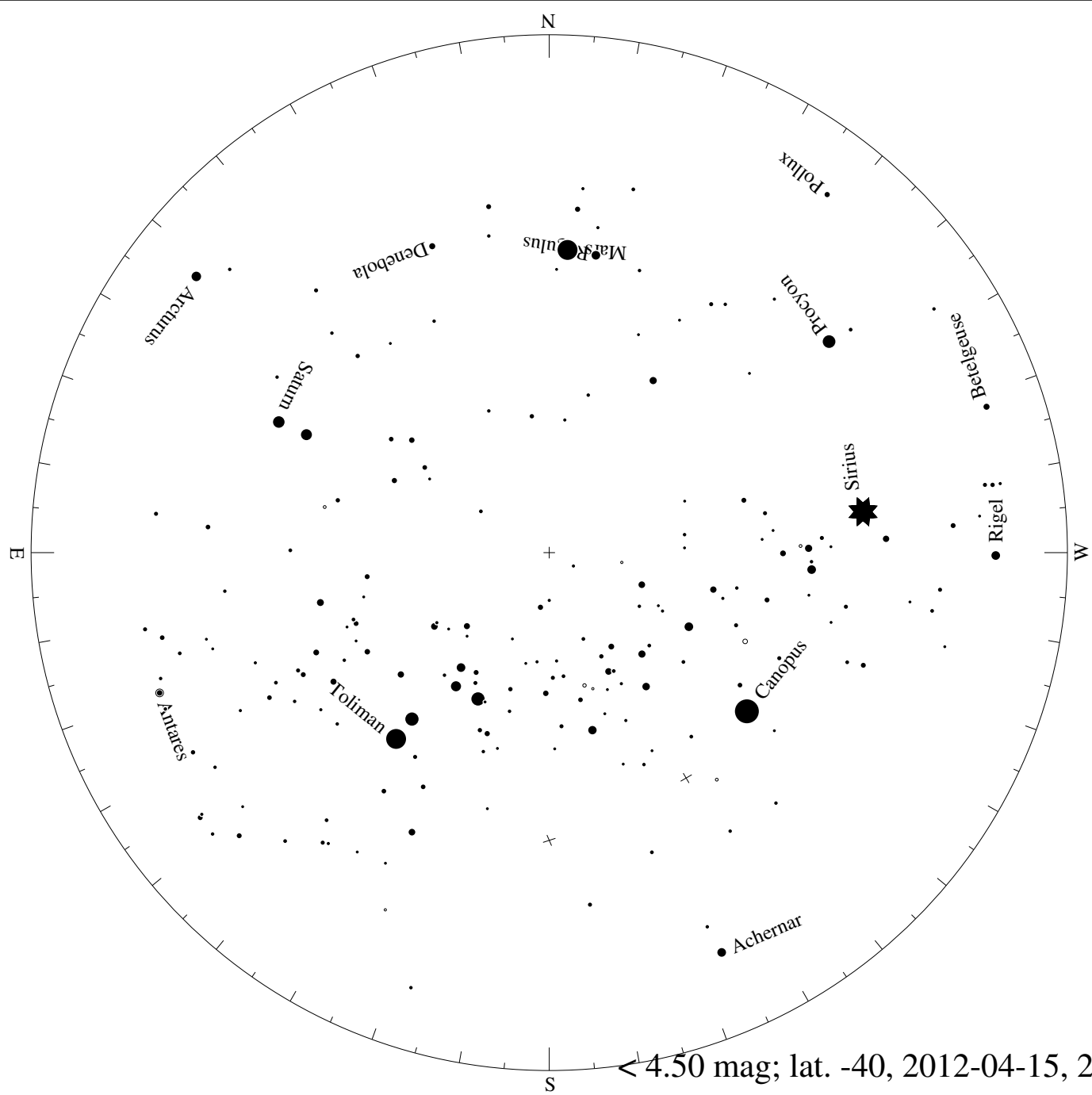












< 4.50 mag; lat. -40, 2012-04-15, 21 h local time

