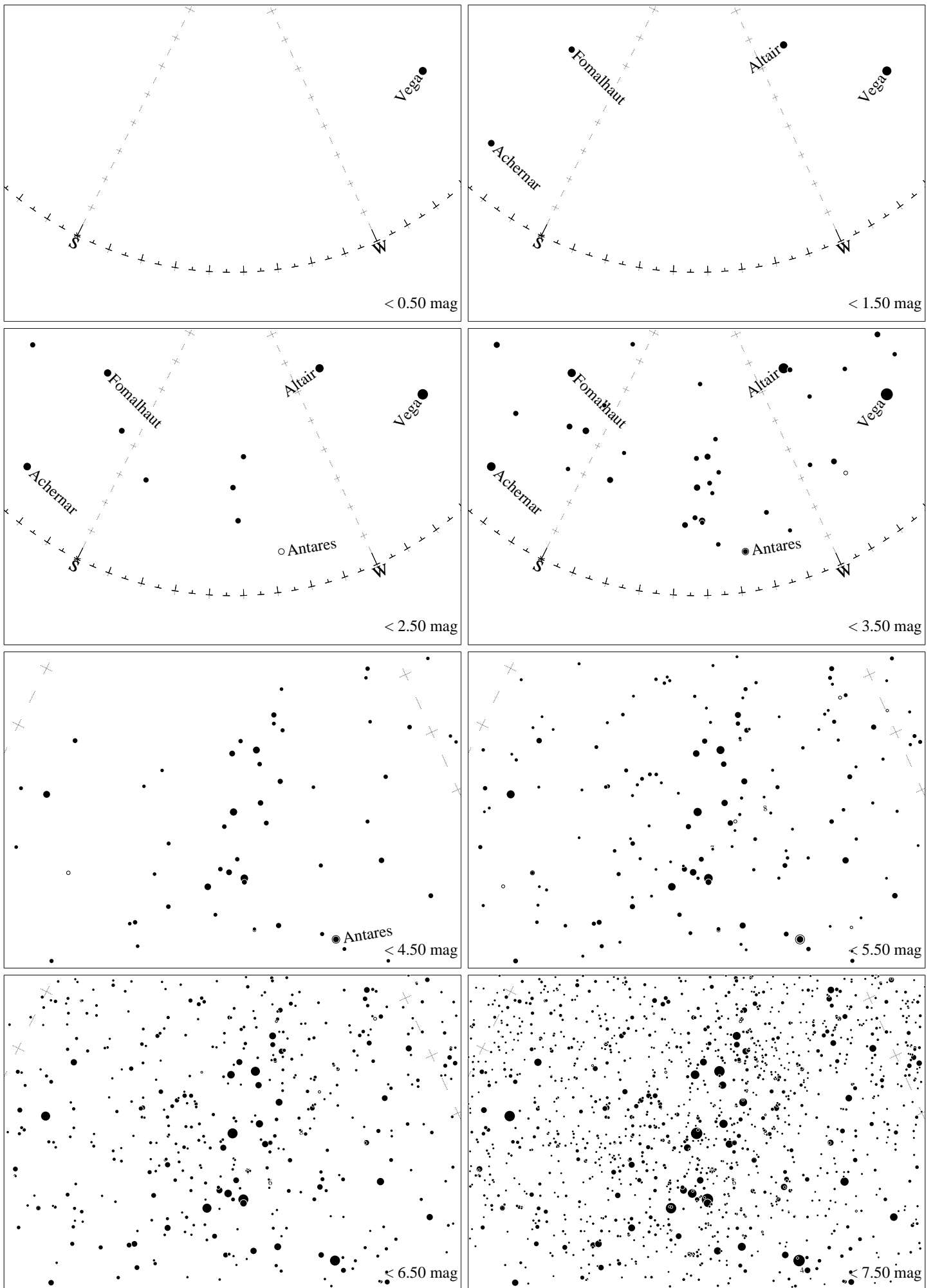
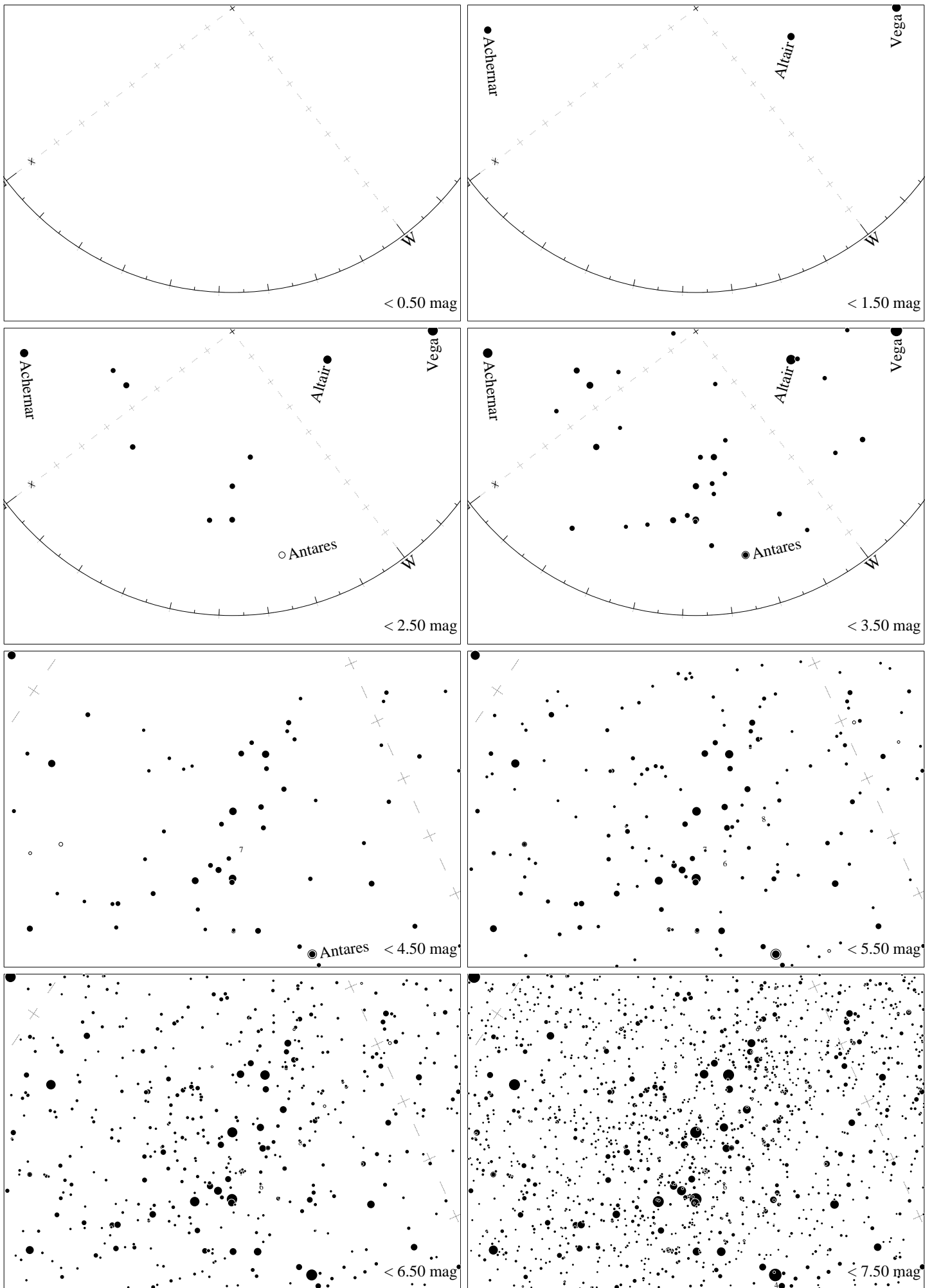


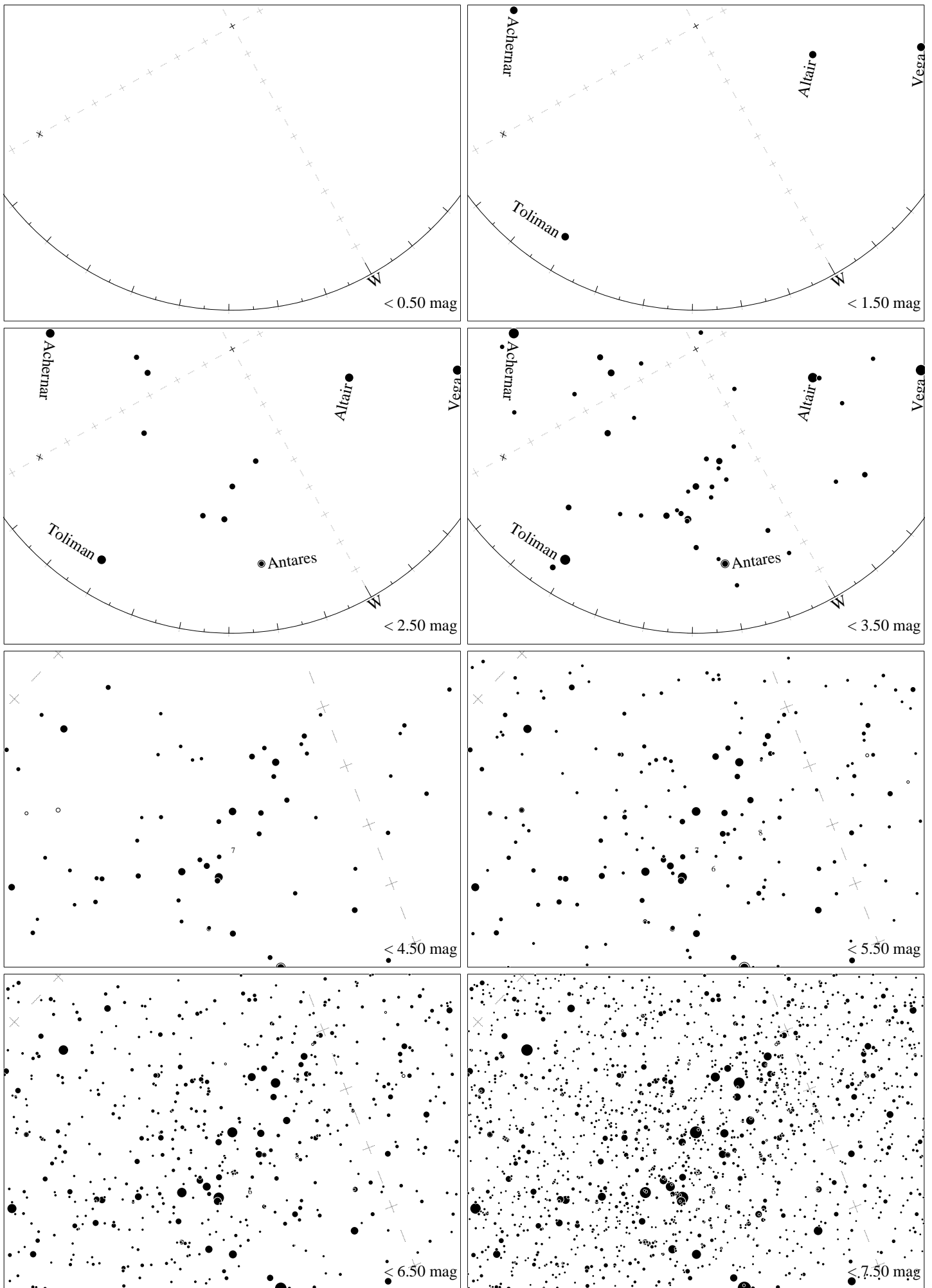
Maps for Globe at Night latitude  $10^\circ$ , 2024-09-28, 21 h local time (Sun at  $-47^\circ$ ), transparent air. Lines from N(E,S,W) to zenith shown (crosses each  $10^\circ$ ). Centered on Kaus Australis ( $\epsilon$  Sagittarii), which is  $43^\circ$  to the right from S, at  $27^\circ$  height. Detailed maps  $50^\circ$  vertically, the first four maps  $100^\circ$ . *Jan Hollan, CzechGlobe*



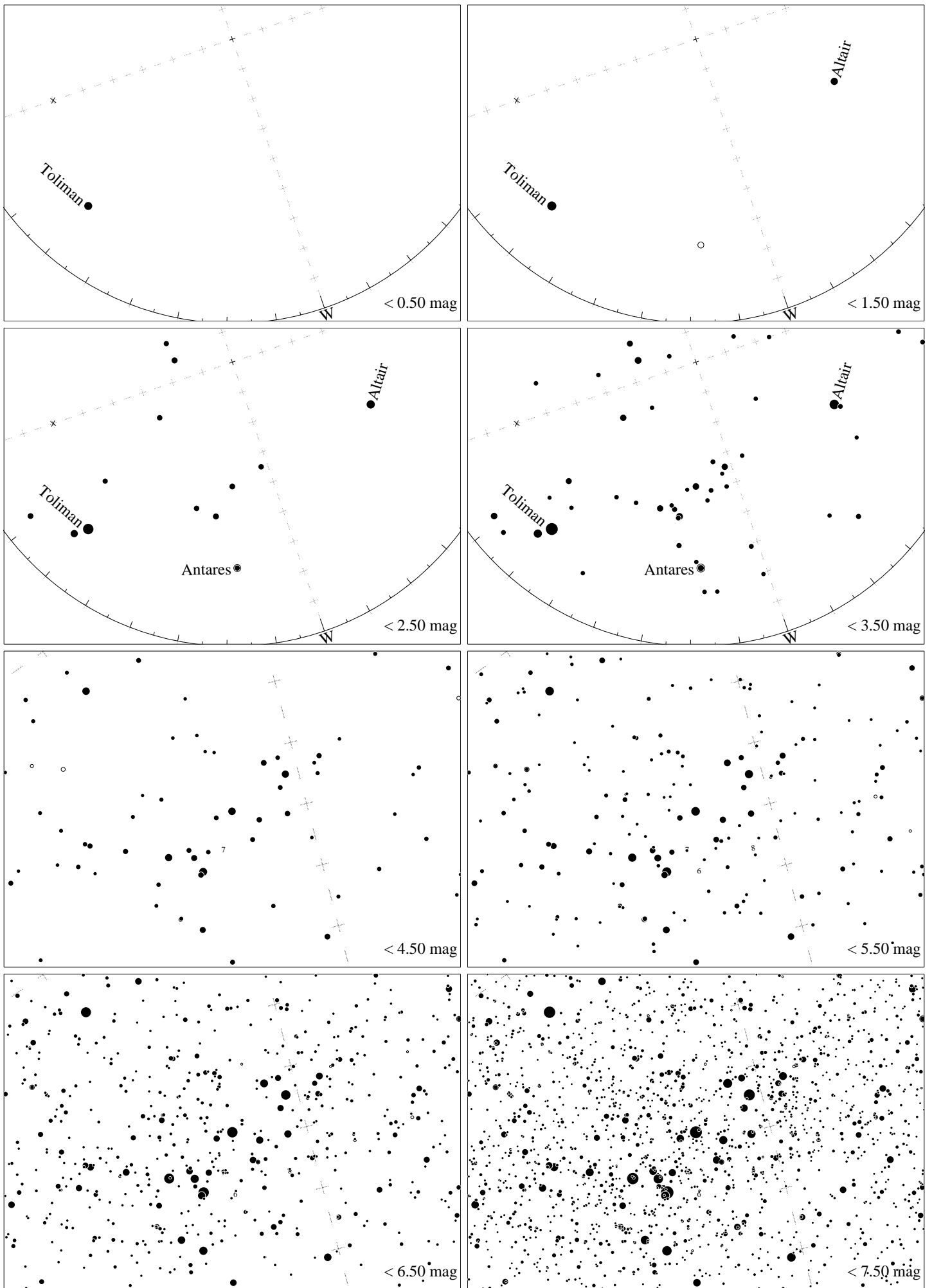
Maps for Globe at Night latitude  $0^\circ$ , 2024-09-28, 21 h local time (Sun at  $-47^\circ$ ), transparent air. Lines from N(E,S,W) to zenith shown (crosses each  $10^\circ$ ). Centered on Kaus Australis ( $\epsilon$  Sagittarii), which is  $47^\circ$  to the right from S, at  $35^\circ$  height. Detailed maps  $50^\circ$  vertically, the first four maps  $100^\circ$ . Jan Hollan, CzechGlobe



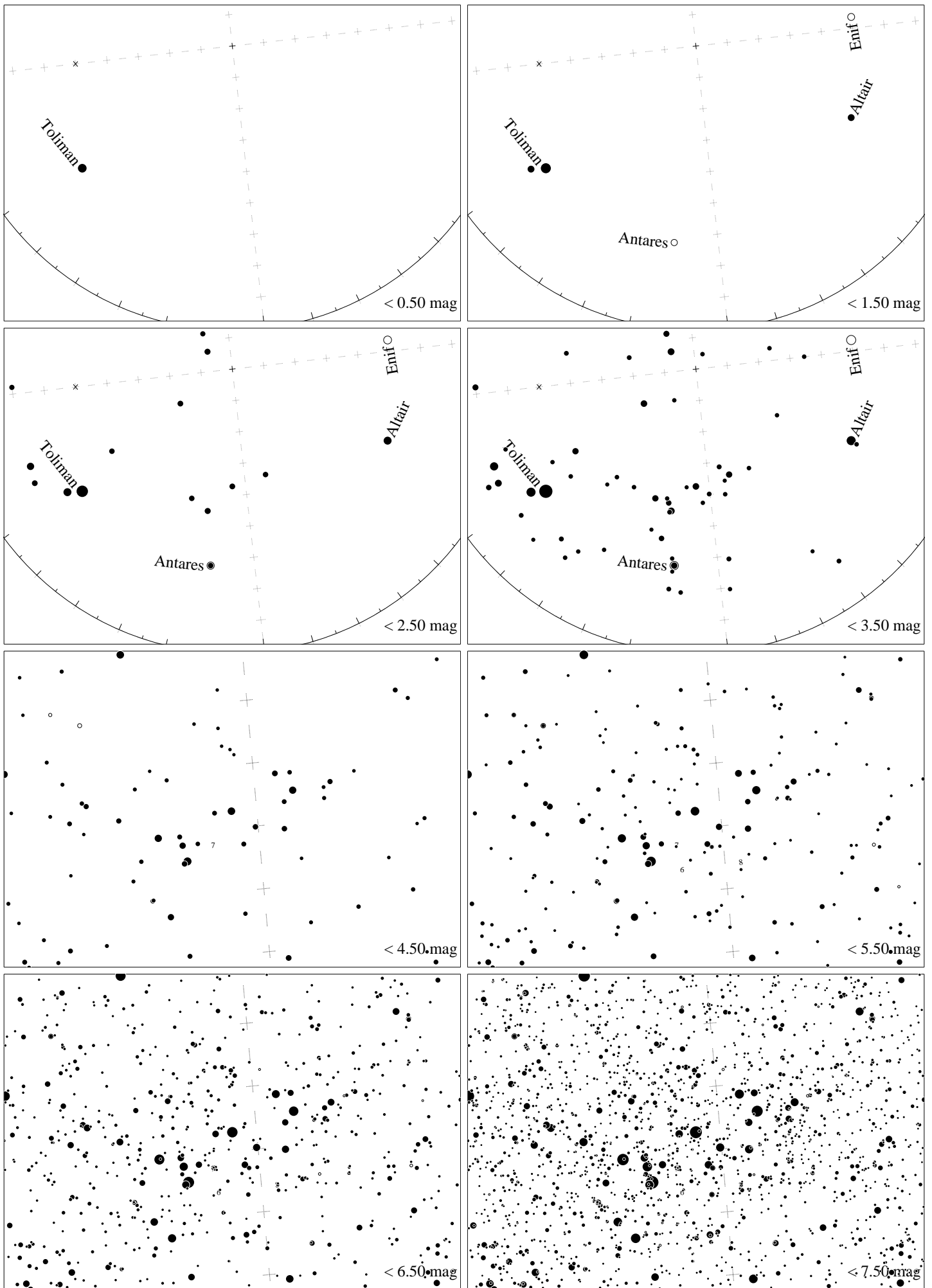
Maps for Globe at Night latitude  $-10^\circ$ , 2024-09-28, 21 h local time (Sun at  $-46^\circ$ ), transparent air. Lines from N(E,S,W) to zenith shown (crosses each  $10^\circ$ ). Centered on Kaus Australis ( $\epsilon$  Sagittarii), which is  $53^\circ$  to the right from S, at  $41^\circ$  height. Detailed maps  $50^\circ$  vertically, the first four maps  $100^\circ$ . *Jan Hollan, CzechGlobe*



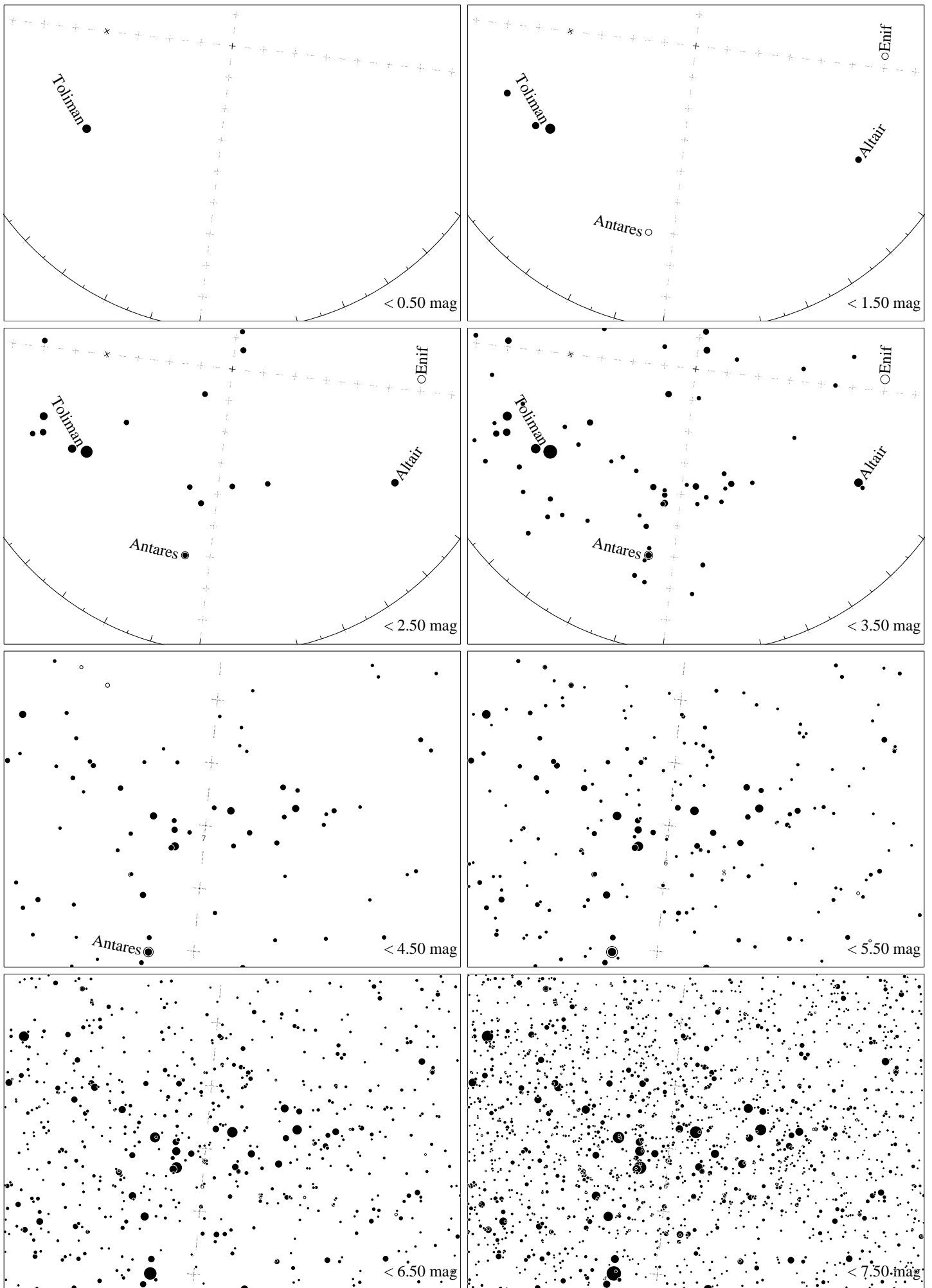
Maps for Globe at Night latitude  $-20^\circ$ , 2024-09-28, 21 h local time (Sun at  $-43^\circ$ ), transparent air. Lines from N(E,S,W) to zenith shown (crosses each  $10^\circ$ ). Centered on Kaus Australis ( $\epsilon$  Sagittarii), which is  $61^\circ$  to the right from S, at  $47^\circ$  height. Detailed maps  $50^\circ$  vertically, the first four maps  $100^\circ$ . *Jan Hollan, CzechGlobe*



Maps for Globe at Night latitude  $-30^\circ$ , 2024-09-28, 21 h local time (Sun at  $-38^\circ$ ), transparent air. Lines from N(E,S,W) to zenith shown (crosses each  $10^\circ$ ). Centered on Kaus Australis ( $\epsilon$  Sagittarii), which is  $71^\circ$  to the right from S, at  $51^\circ$  height. Detailed maps  $50^\circ$  vertically, the first four maps  $100^\circ$ . *Jan Hollan, CzechGlobe*



Maps for Globe at Night latitude  $-40^\circ$ , 2024-09-28, 21 h local time (Sun at  $-32^\circ$ ), transparent air. Lines from N(E,S,W) to zenith shown (crosses each  $10^\circ$ ). Centered on Kaus Australis ( $\epsilon$  Sagittarii), which is  $84^\circ$  to the right from S, at  $53^\circ$  height. Detailed maps  $50^\circ$  vertically, the first four maps  $100^\circ$ . *Jan Hollan, CzechGlobe*



Maps for Globe at Night latitude  $-50^\circ$ , 2024-09-28, 21 h local time (Sun at  $-26^\circ$ ), transparent air. Lines from N(E,S,W) to zenith shown (crosses each  $10^\circ$ ). Centered on Kaus Australis ( $\epsilon$  Sagittarii), which is  $83^\circ$  to the left from N, at  $53^\circ$  height. Detailed maps  $50^\circ$  vertically, the first four maps  $100^\circ$ . *Jan Hollan, CzechGlobe*