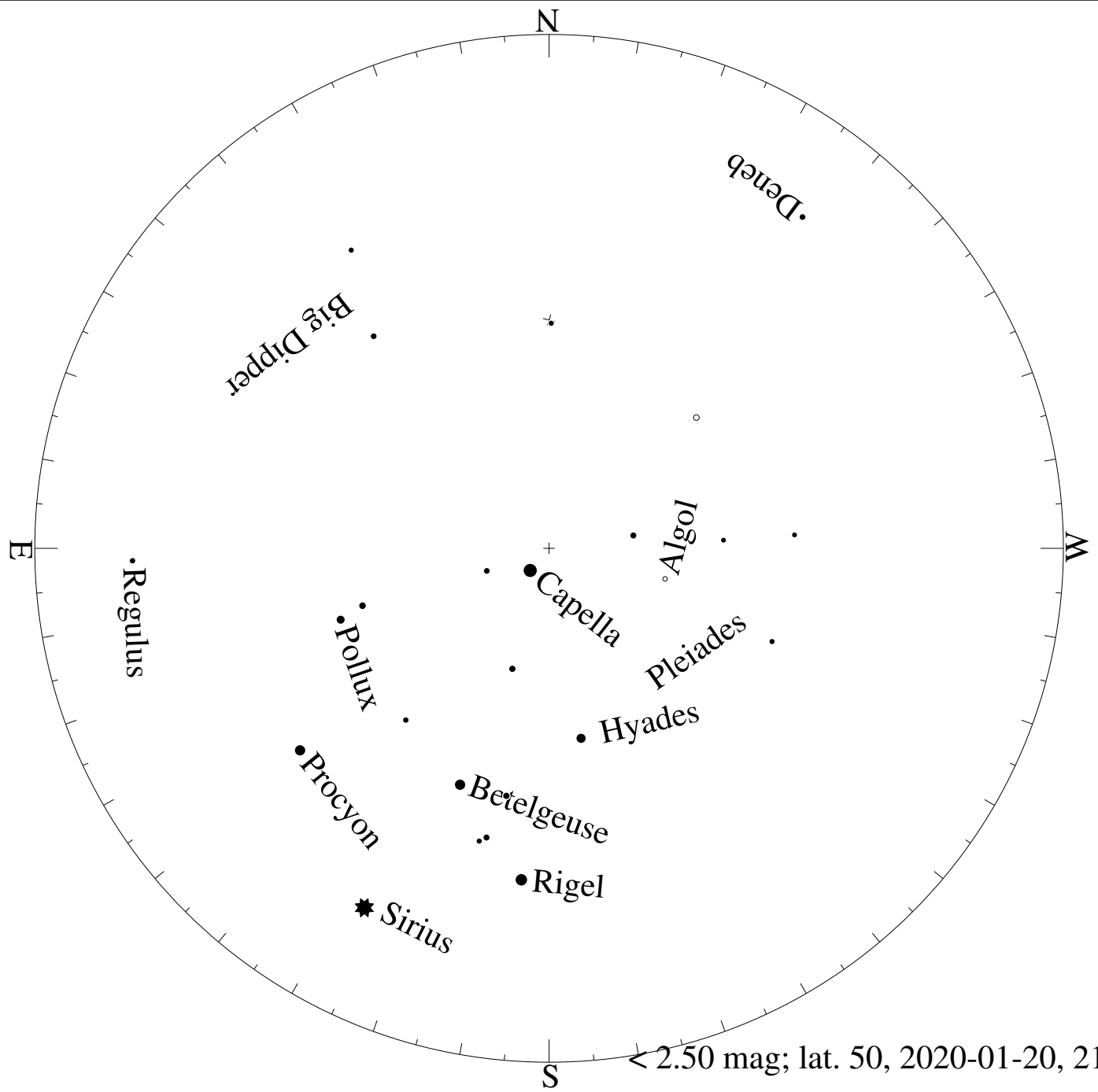
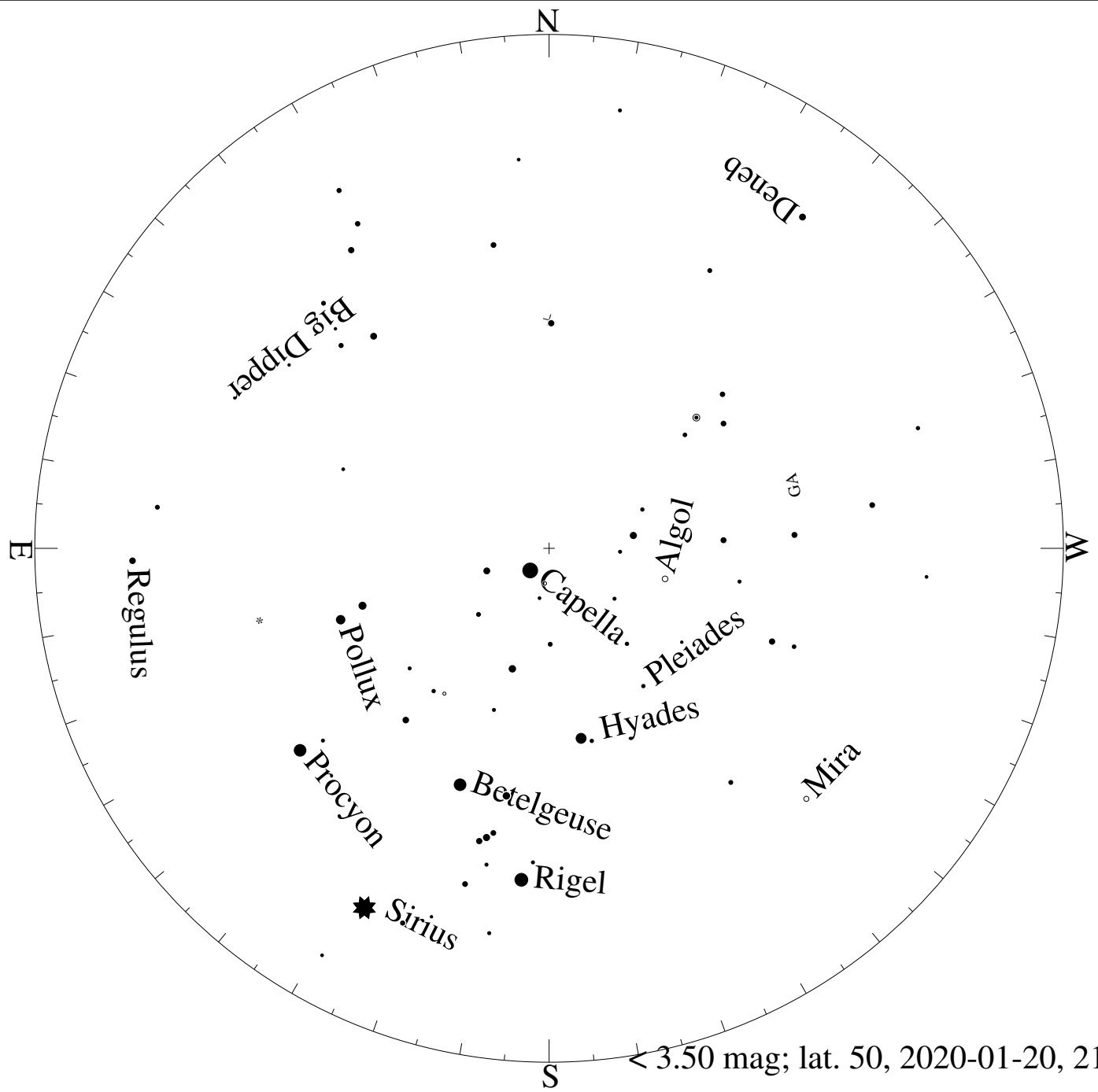



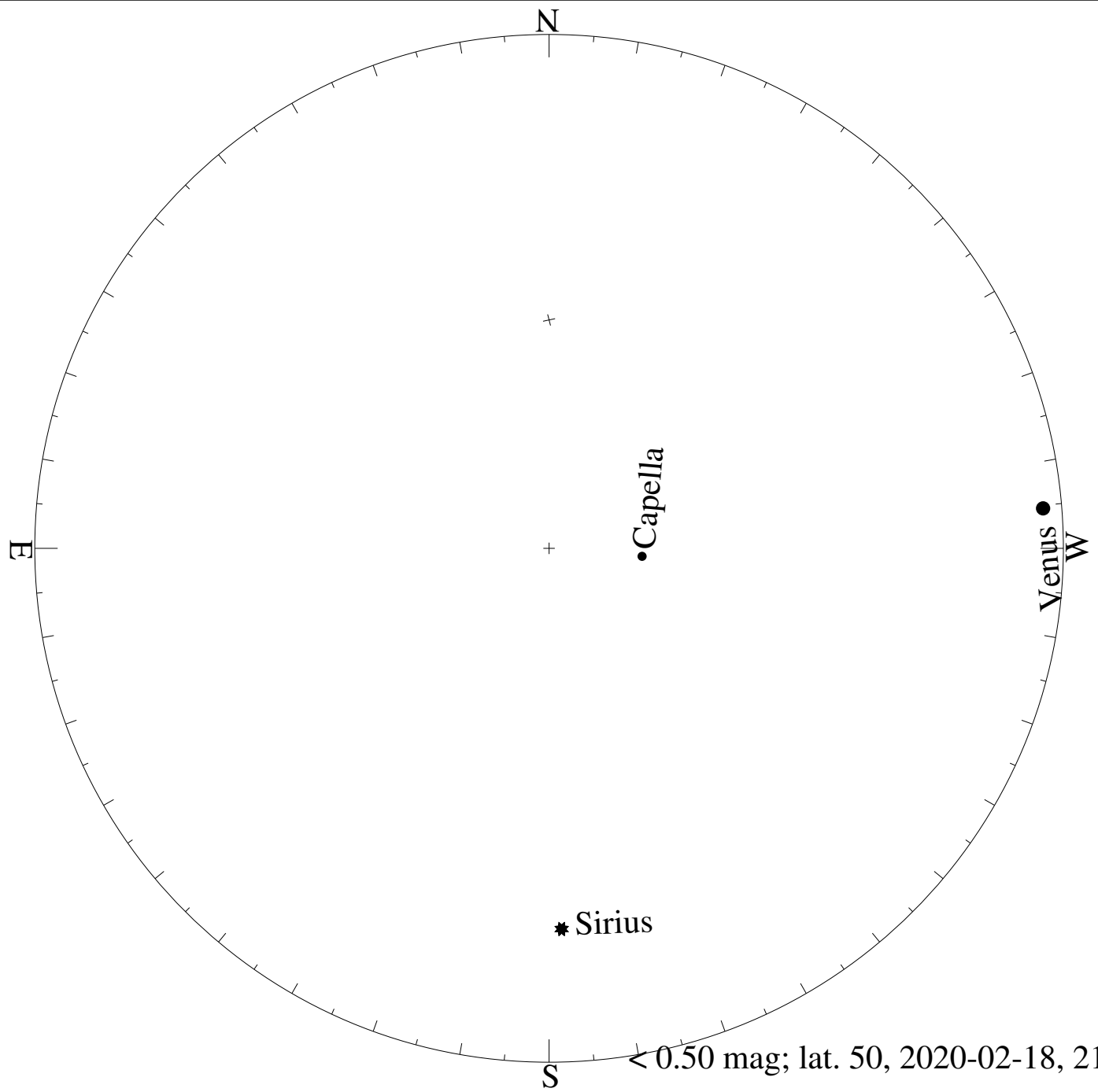
< 1.50 mag; lat. 50, 2020-01-20, 21 h local time



< 2.50 mag; lat. 50, 2020-01-20, 21 h local time







N

S

E

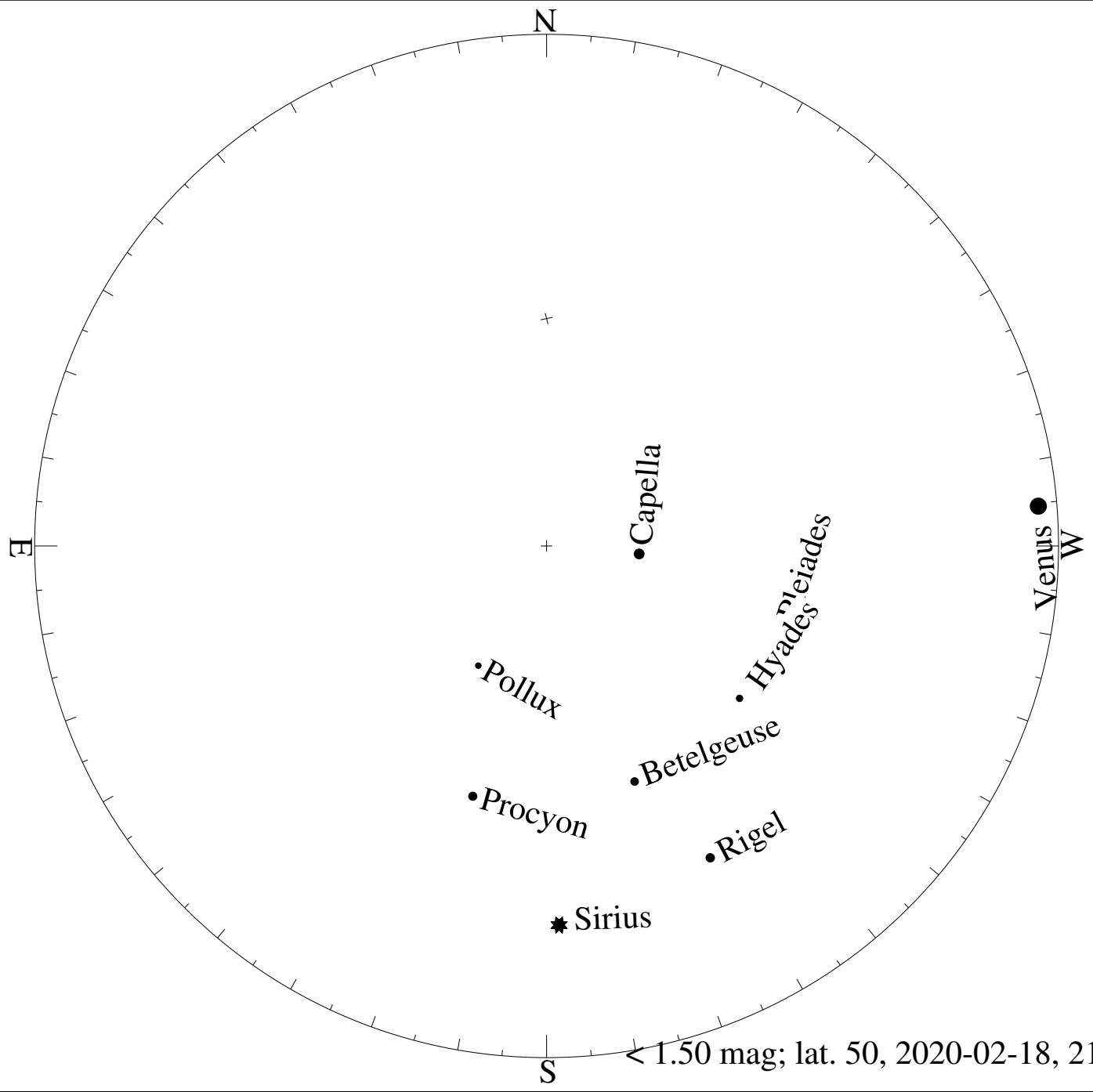
W

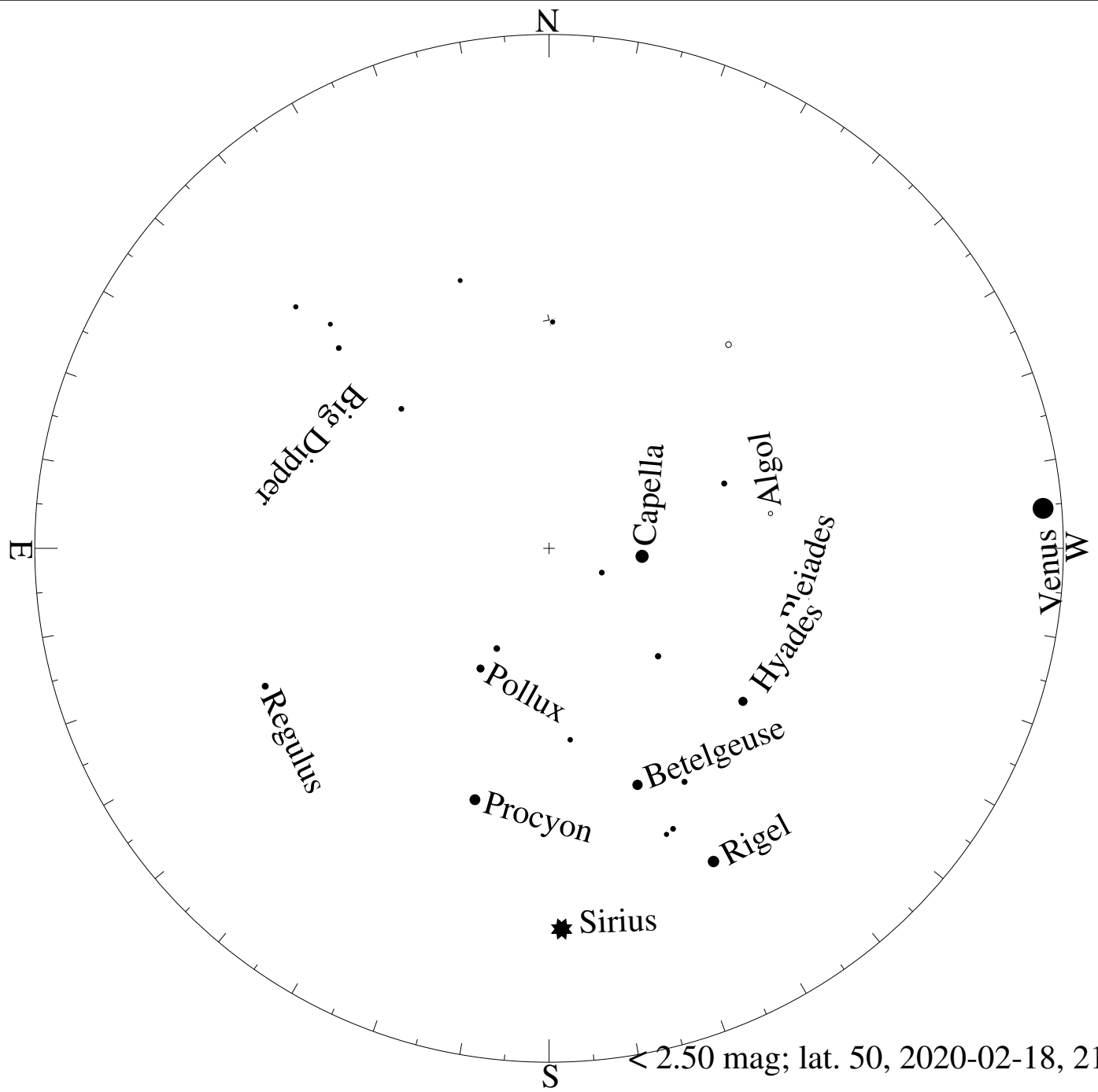
• Capella

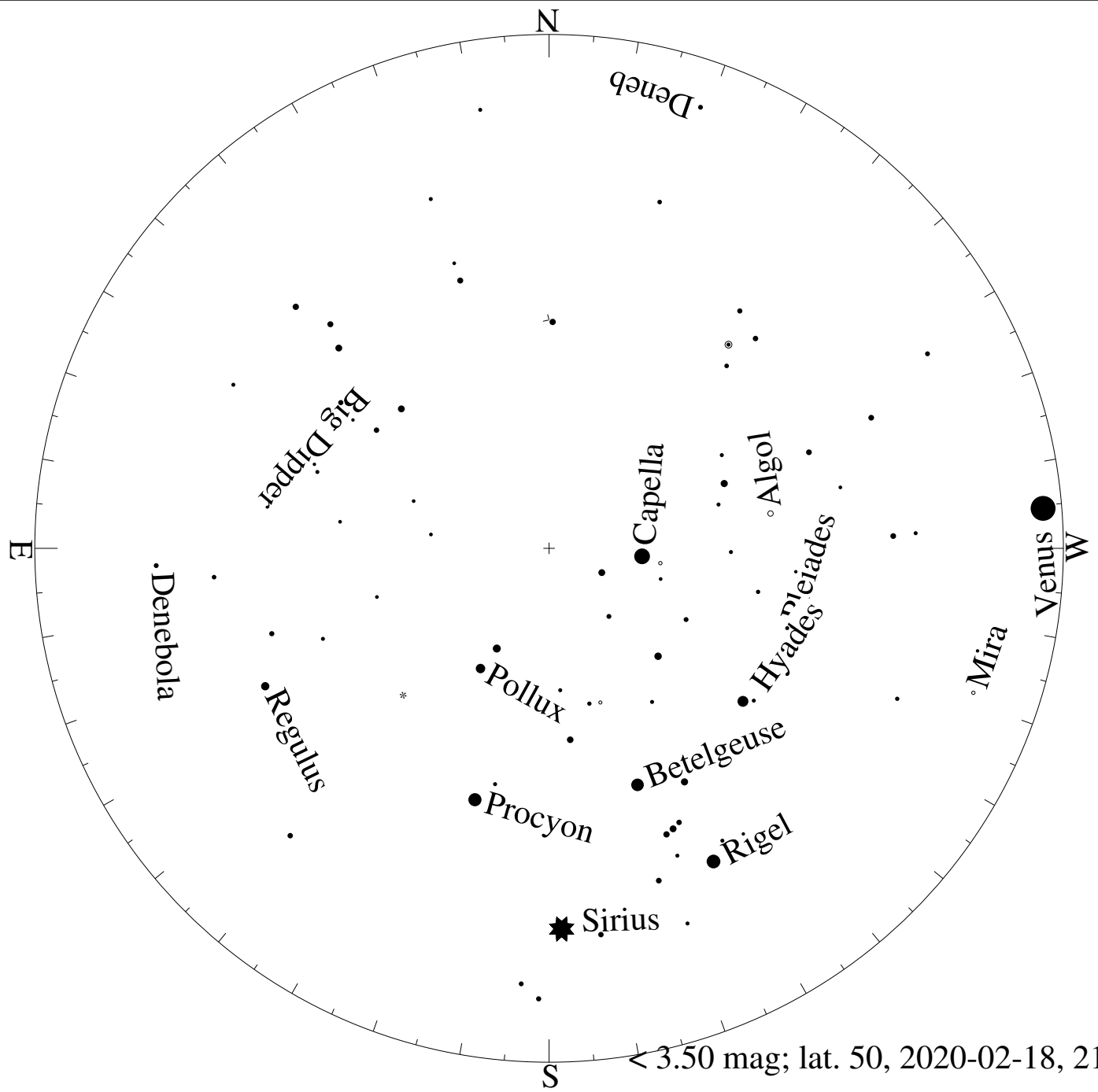
* Sirius

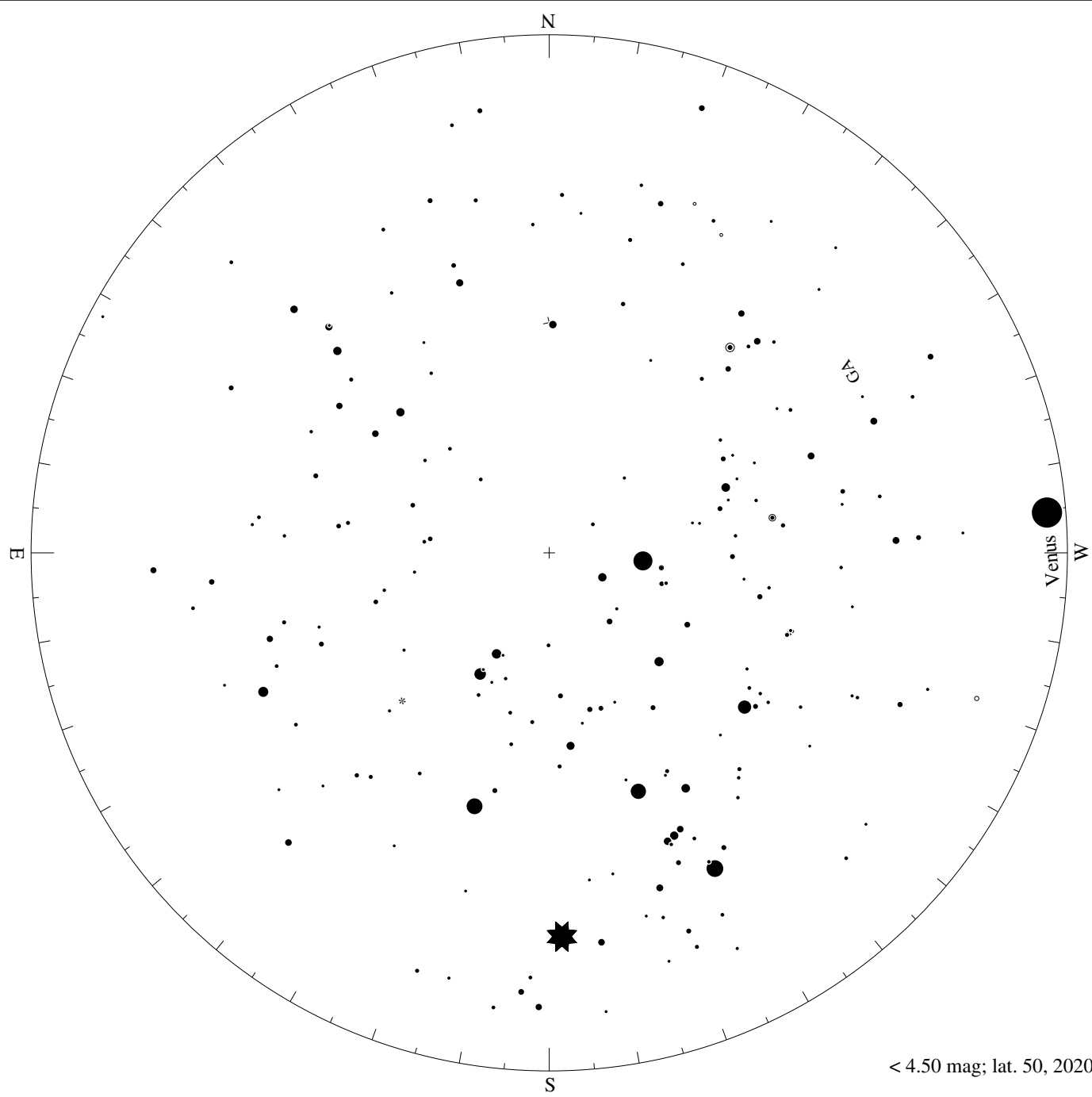
• Venus

< 0.50 mag; lat. 50, 2020-02-18, 21 h local time

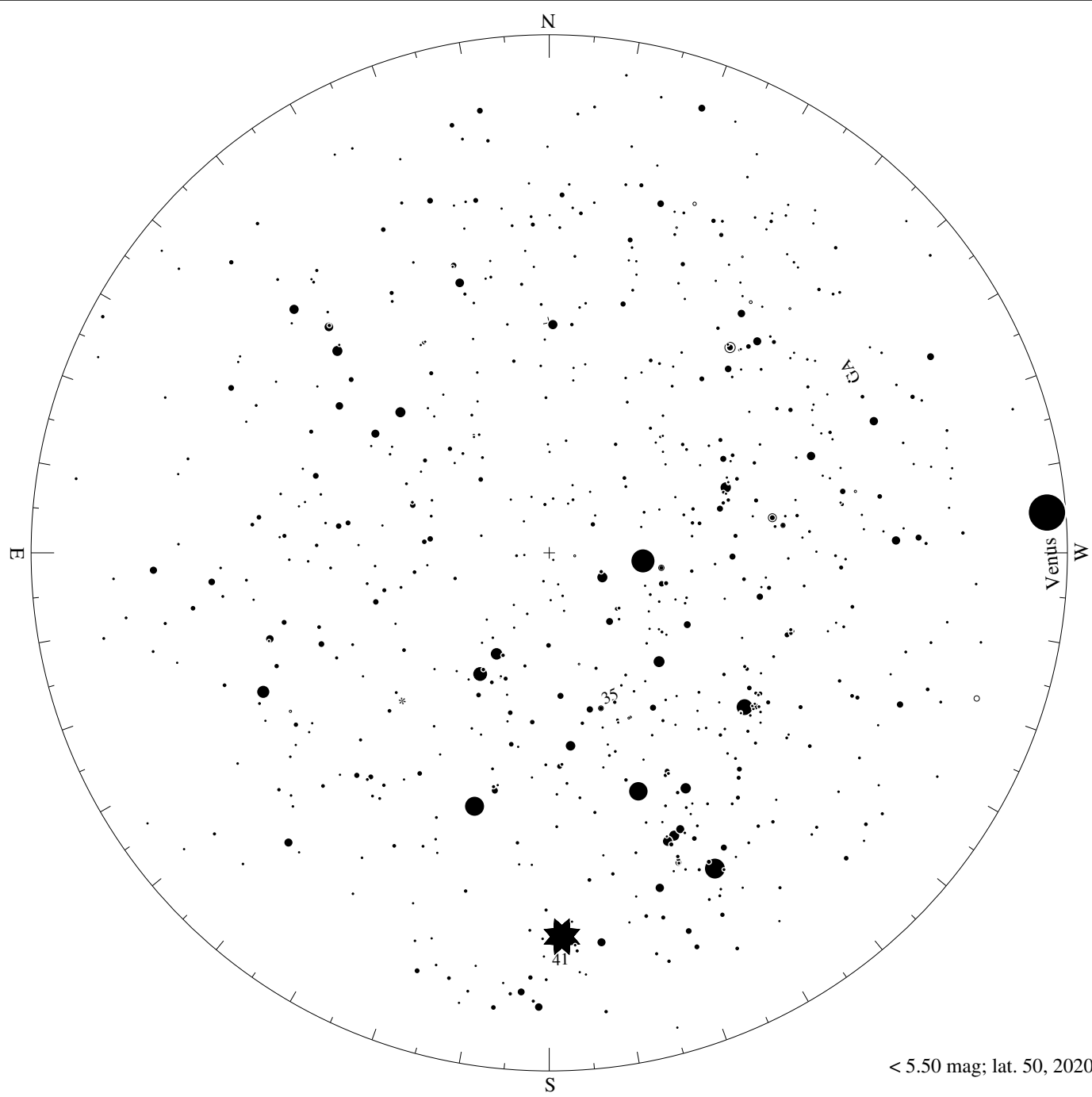




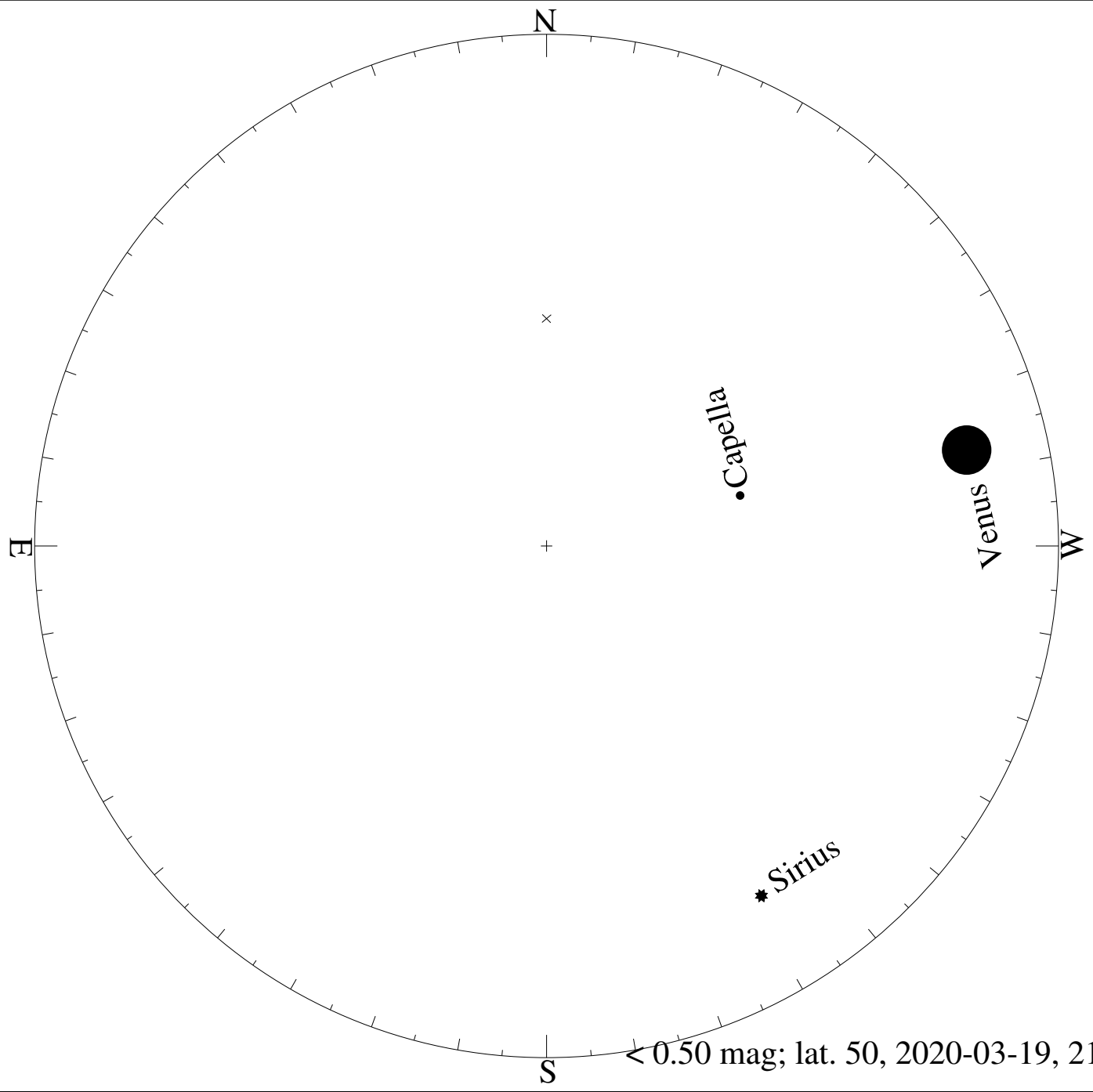




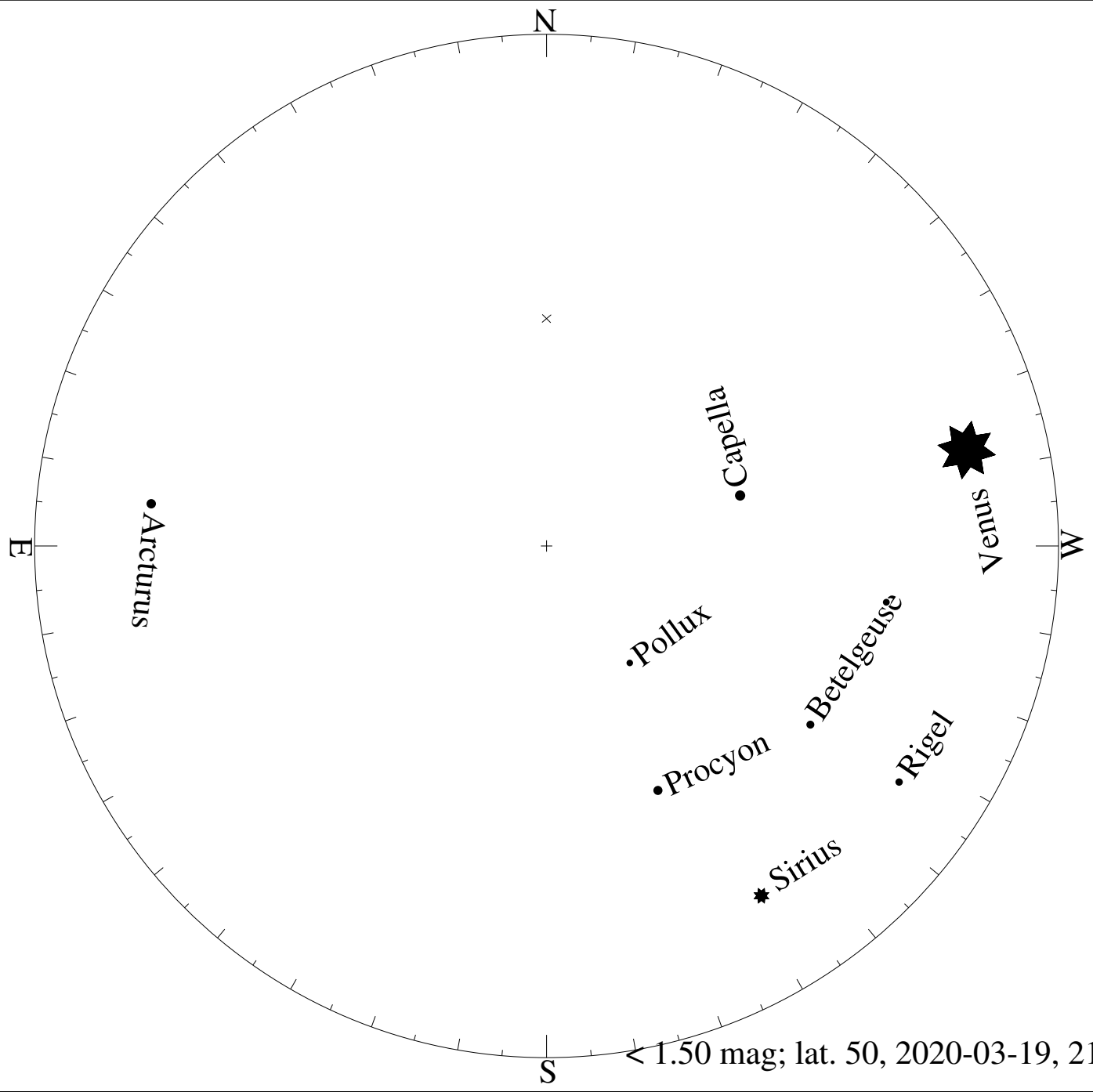
< 4.50 mag; lat. 50, 2020-02-18, 21 h local time



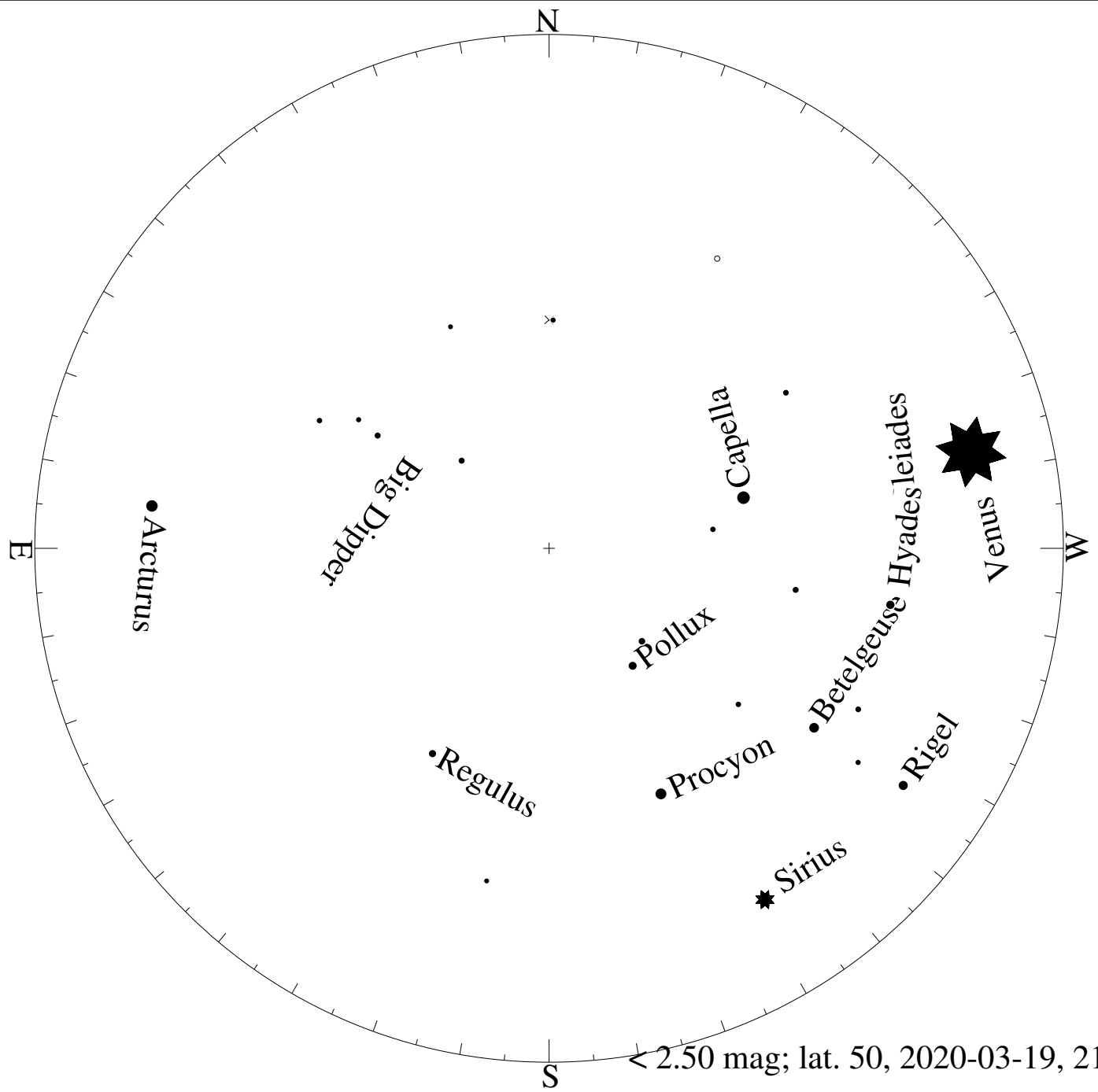
< 5.50 mag; lat. 50, 2020-02-18, 21 h local time

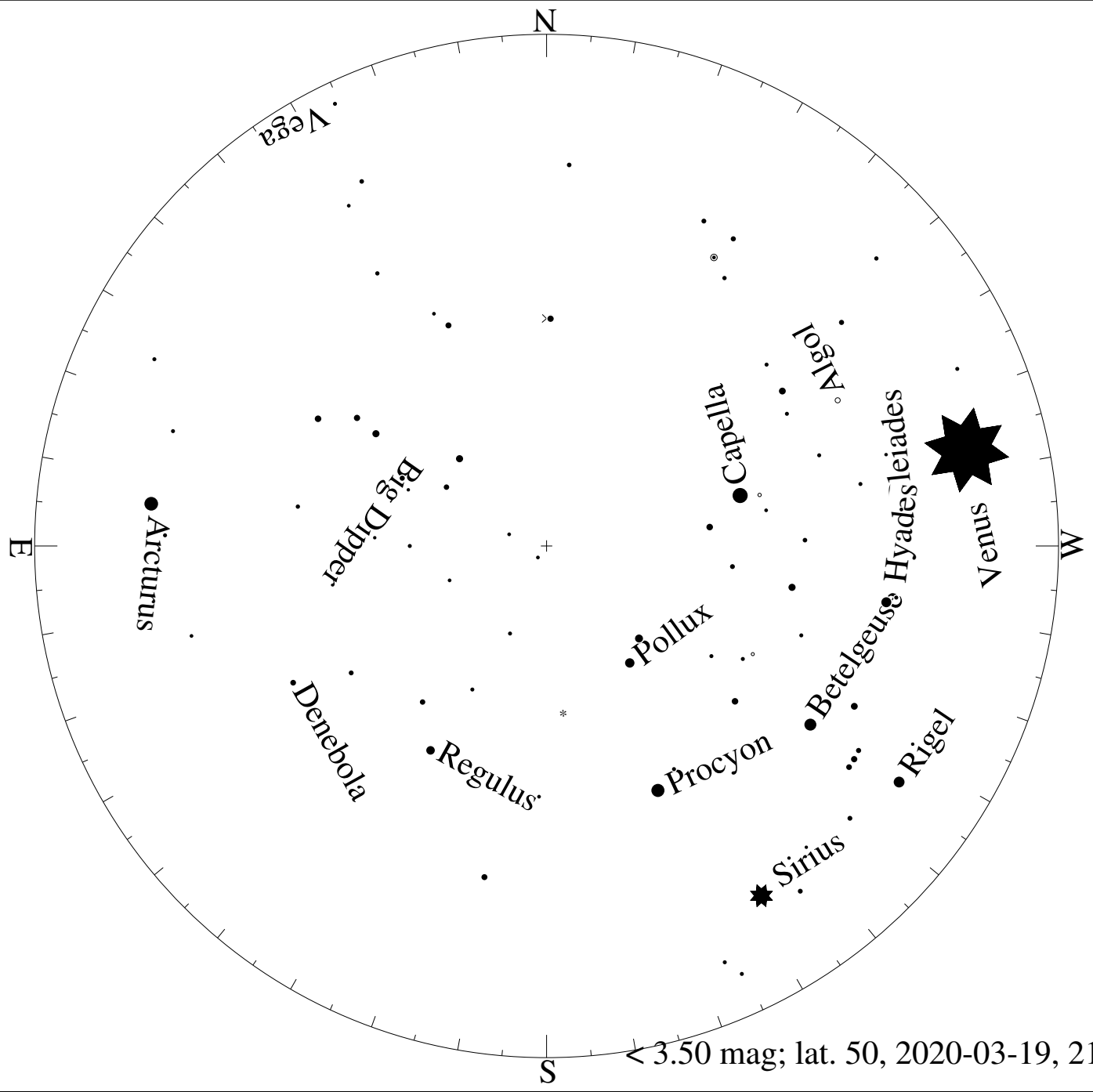


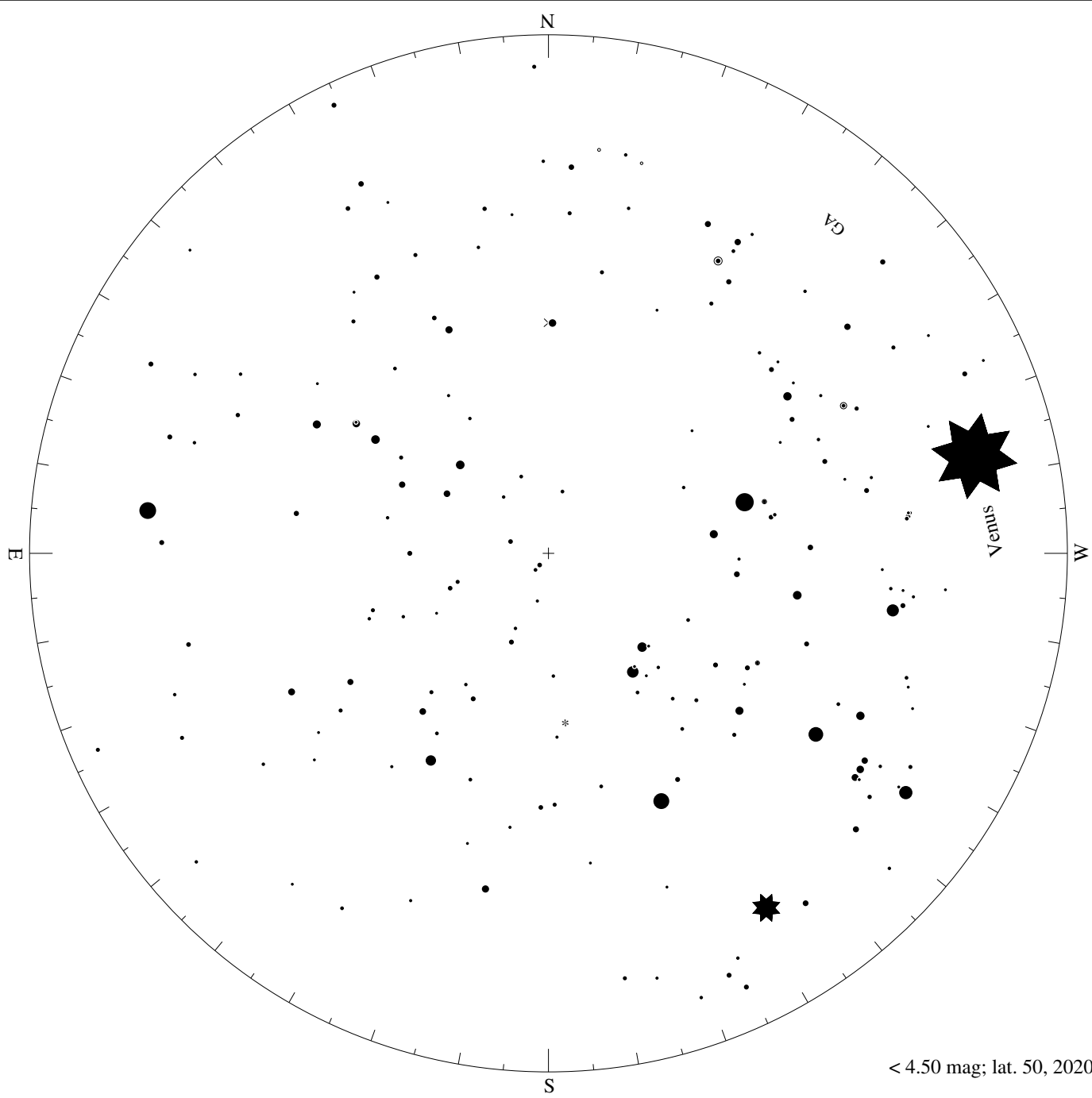
< 0.50 mag; lat. 50, 2020-03-19, 21 h local time



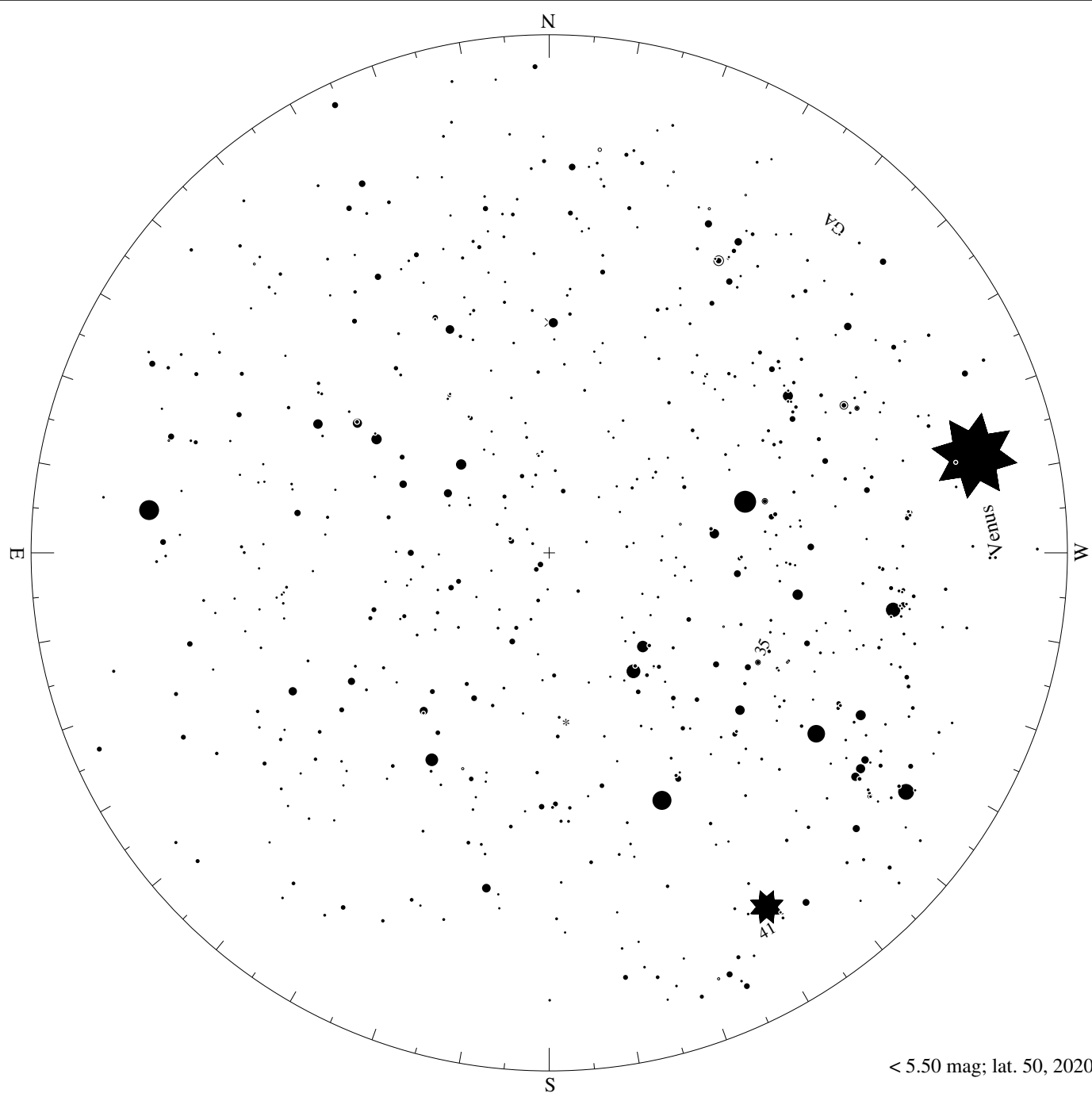
< 1.50 mag; lat. 50, 2020-03-19, 21 h local time



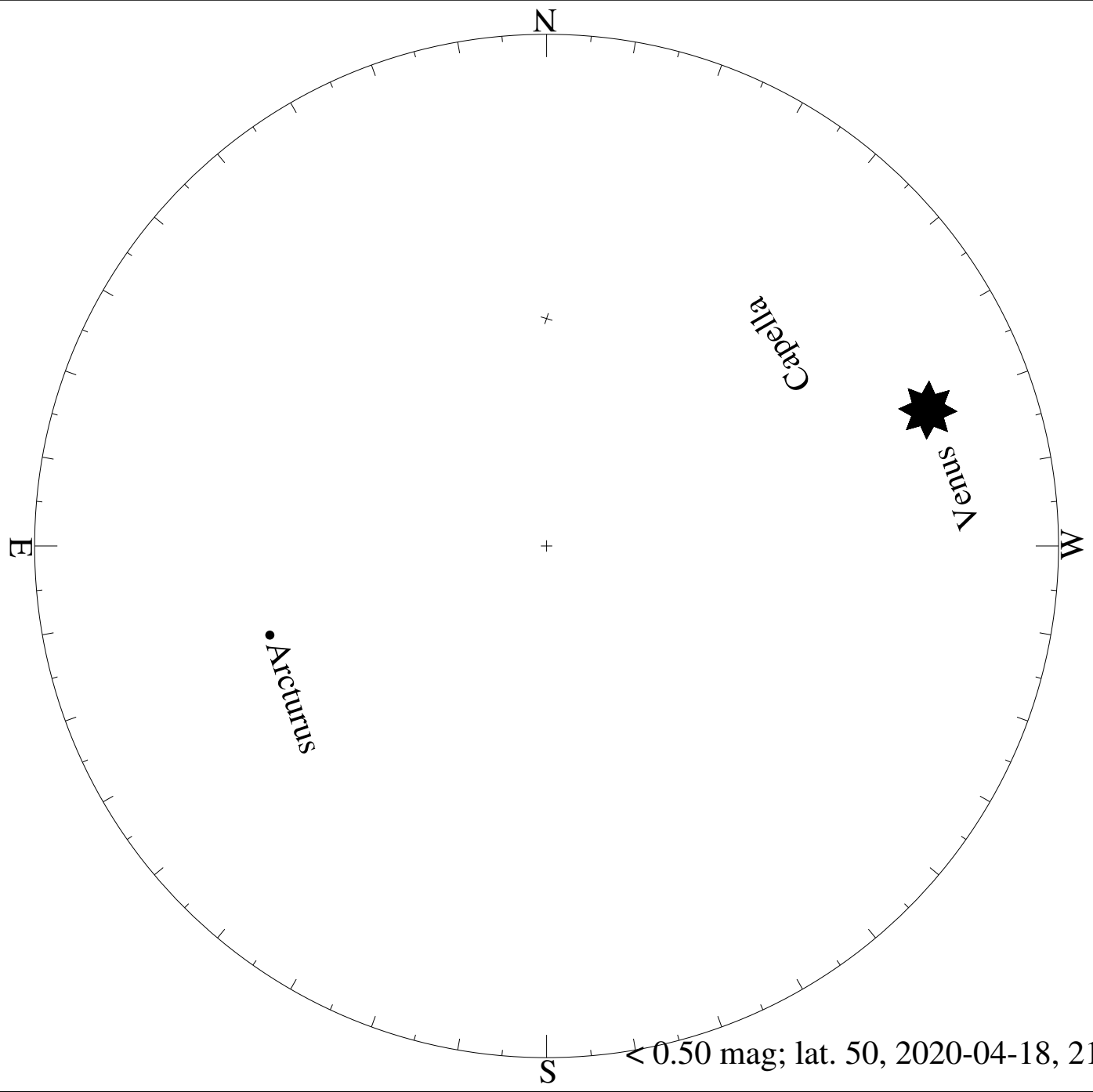




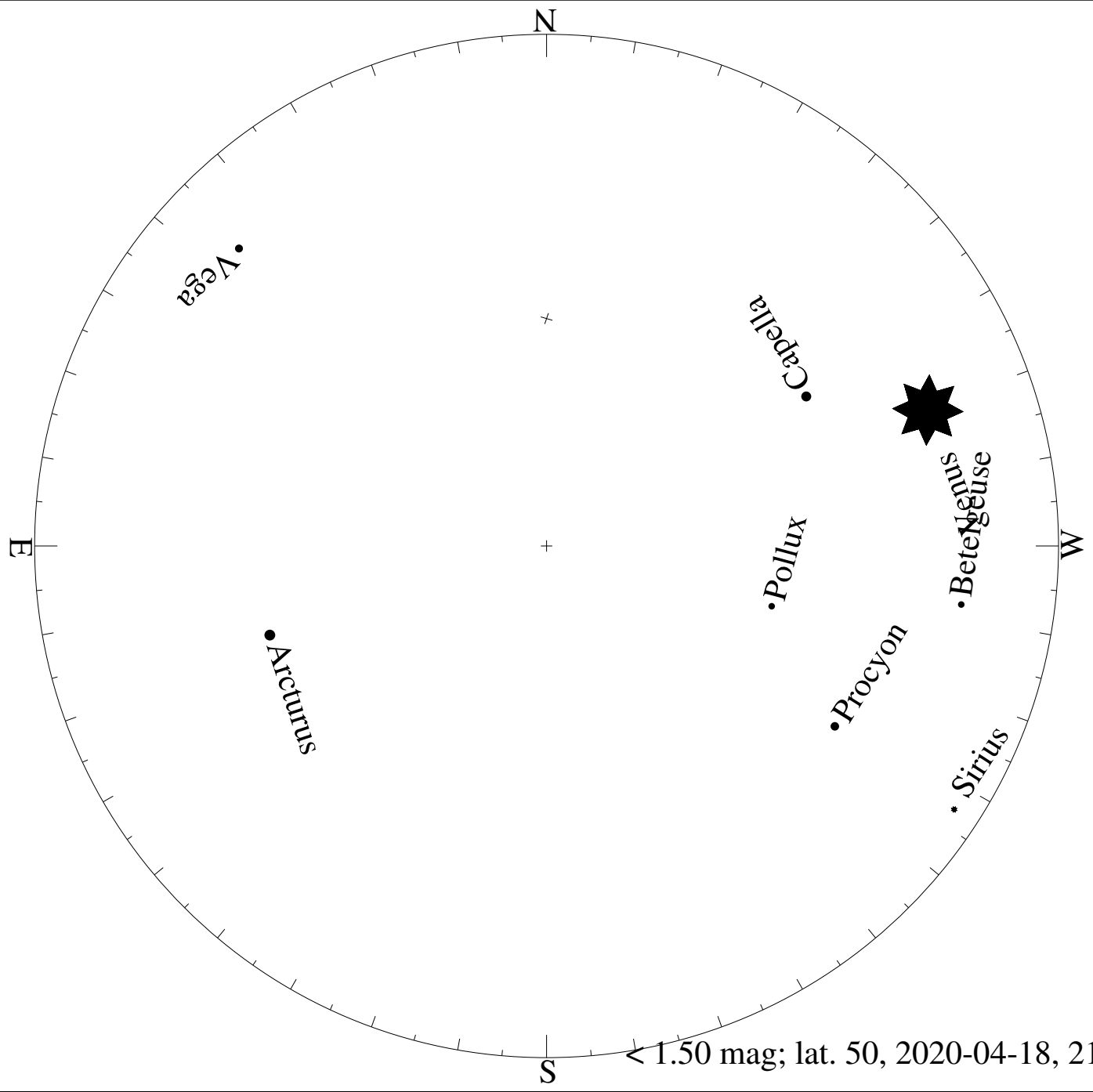
< 4.50 mag; lat. 50, 2020-03-19, 21 h local time



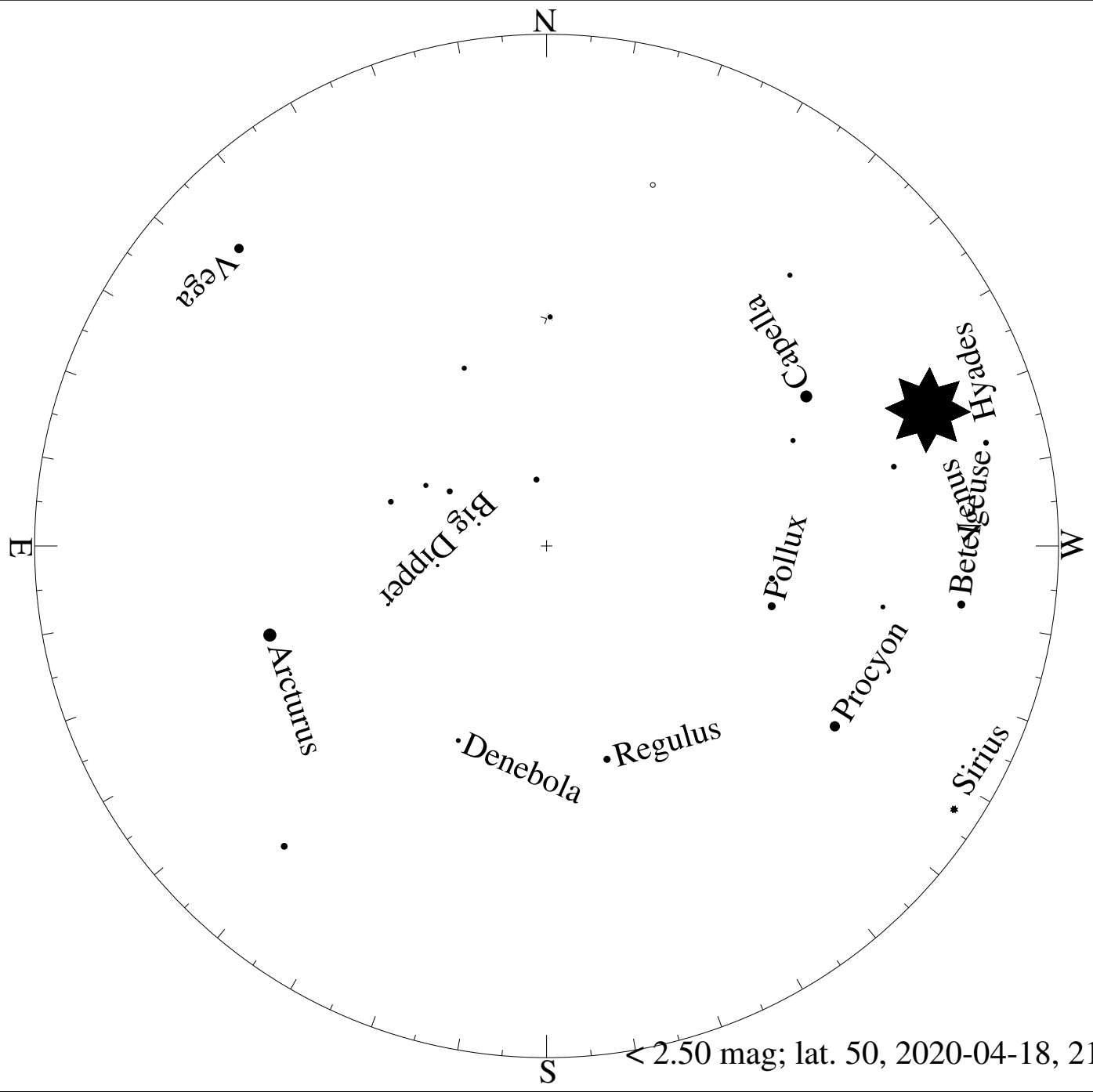
< 5.50 mag; lat. 50, 2020-03-19, 21 h local time

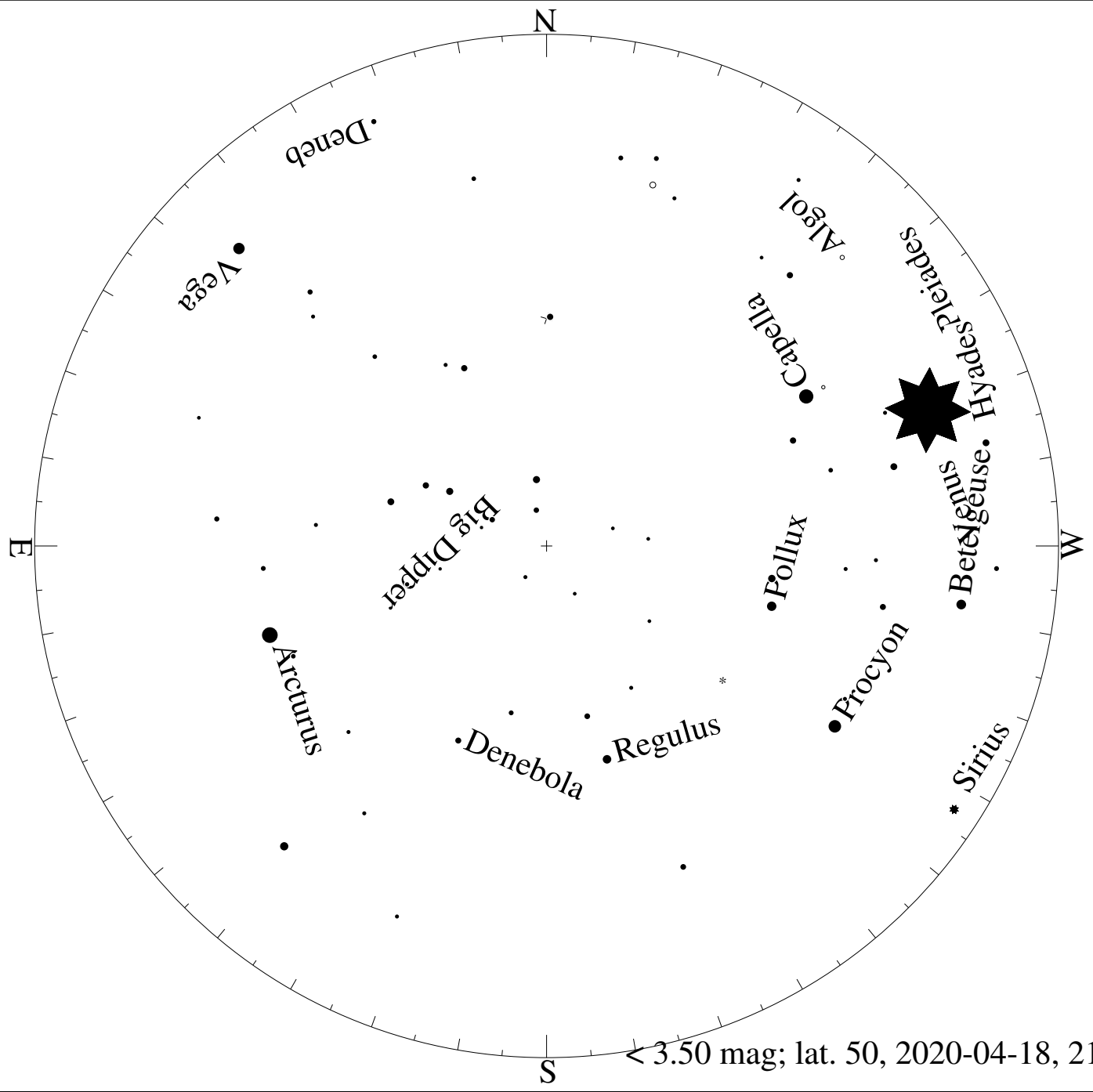


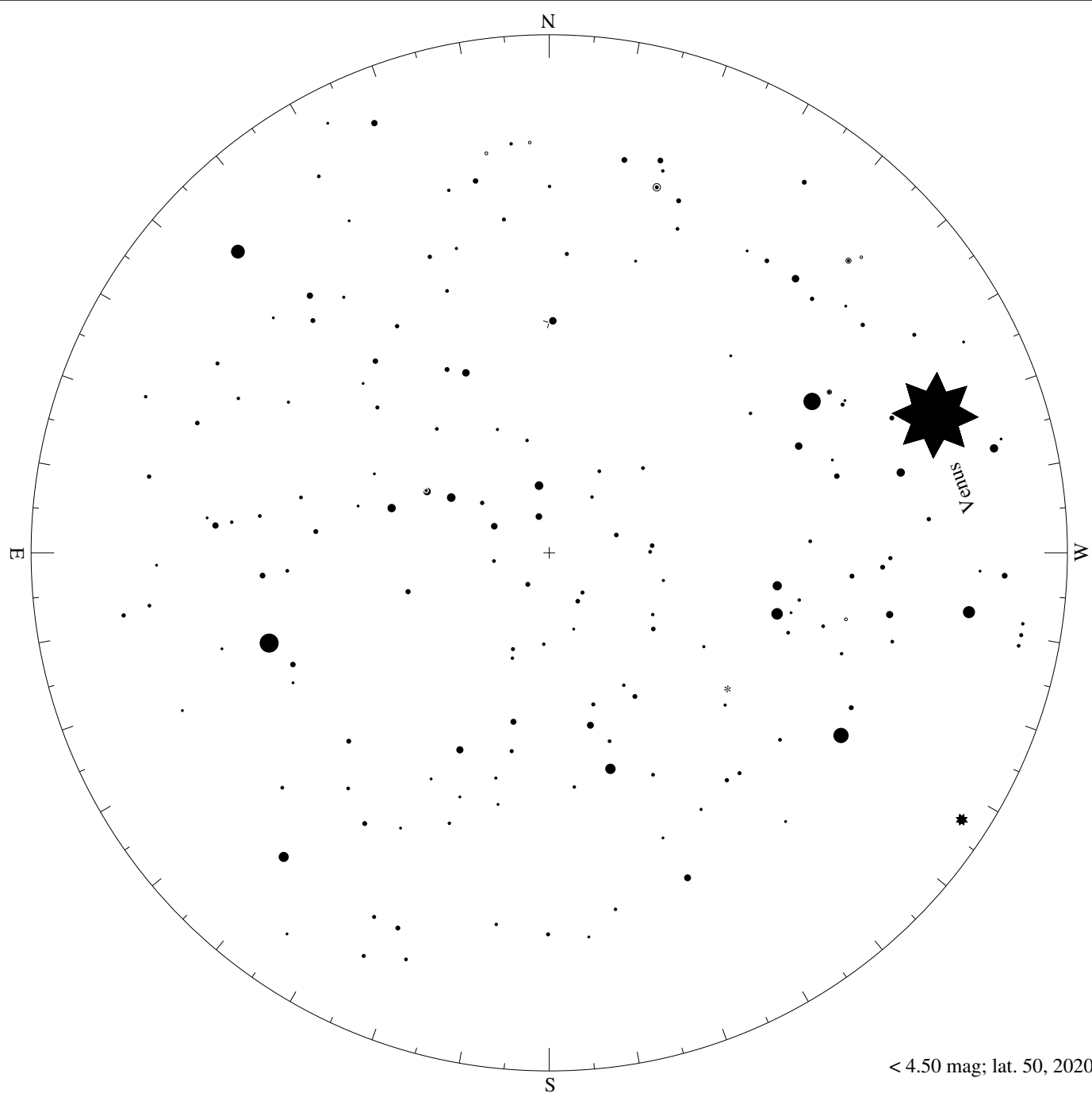
< 0.50 mag; lat. 50, 2020-04-18, 21 h local time



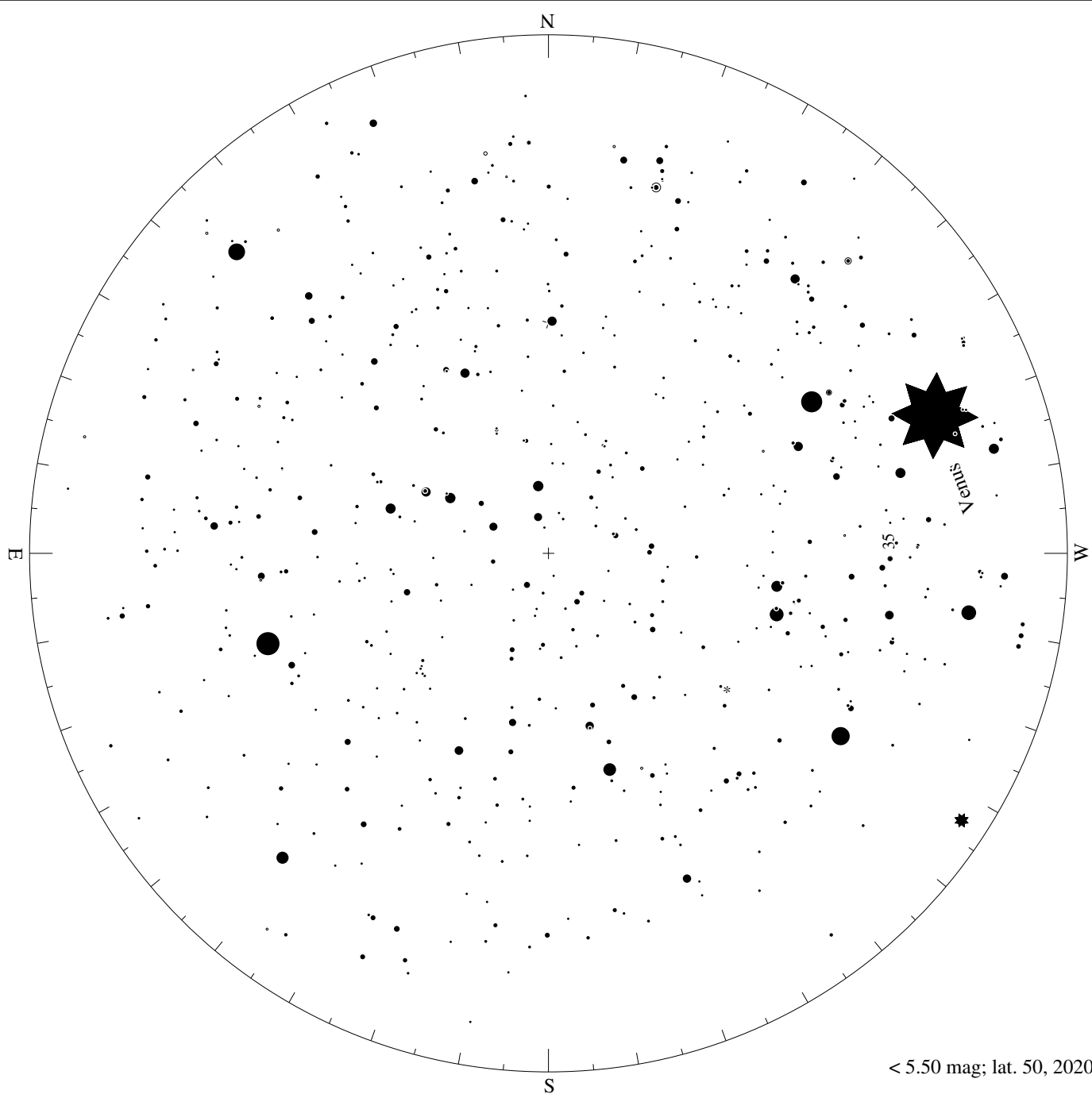
< 1.50 mag; lat. 50, 2020-04-18, 21 h local time








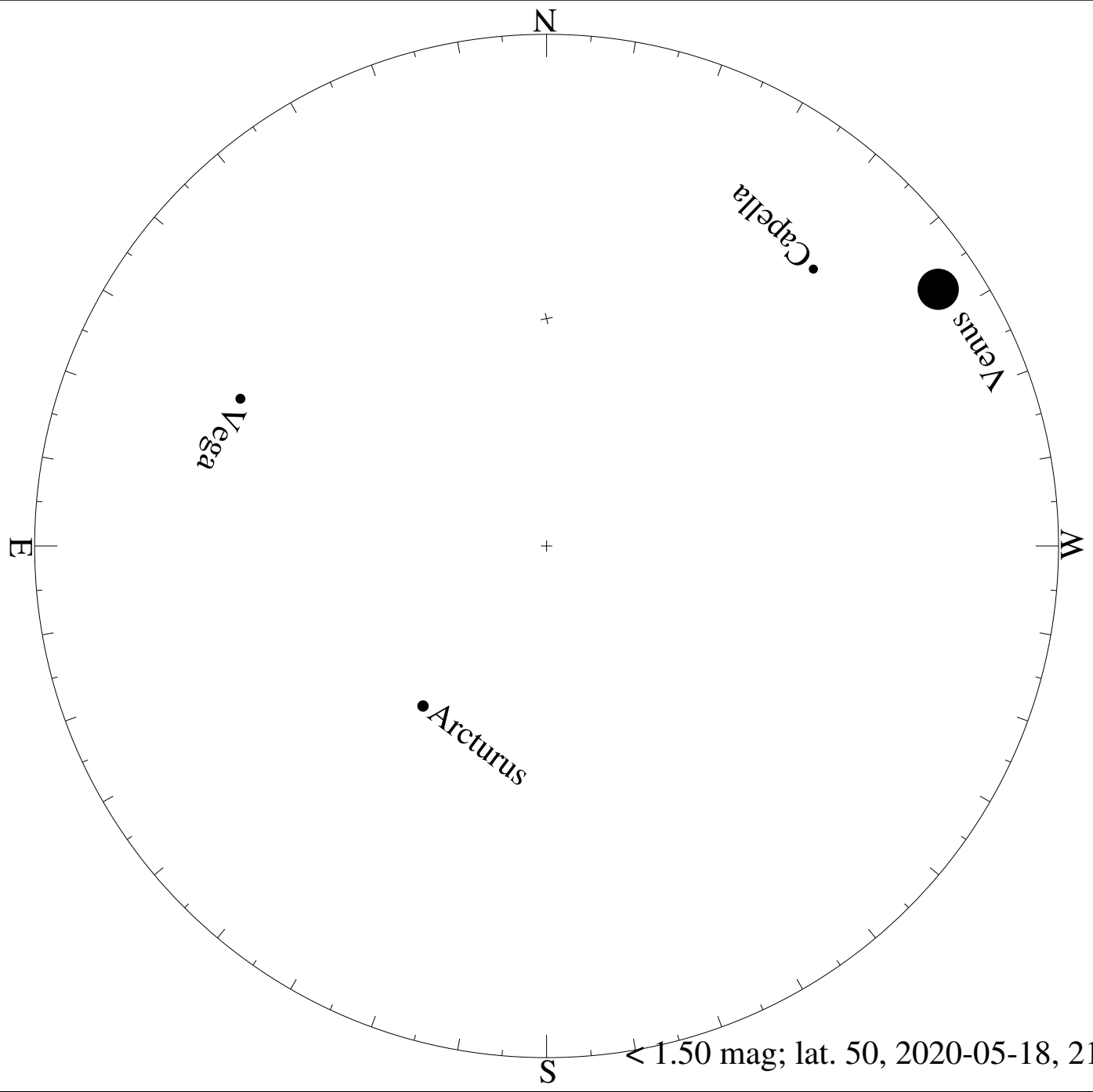
< 4.50 mag; lat. 50, 2020-04-18, 21 h local time



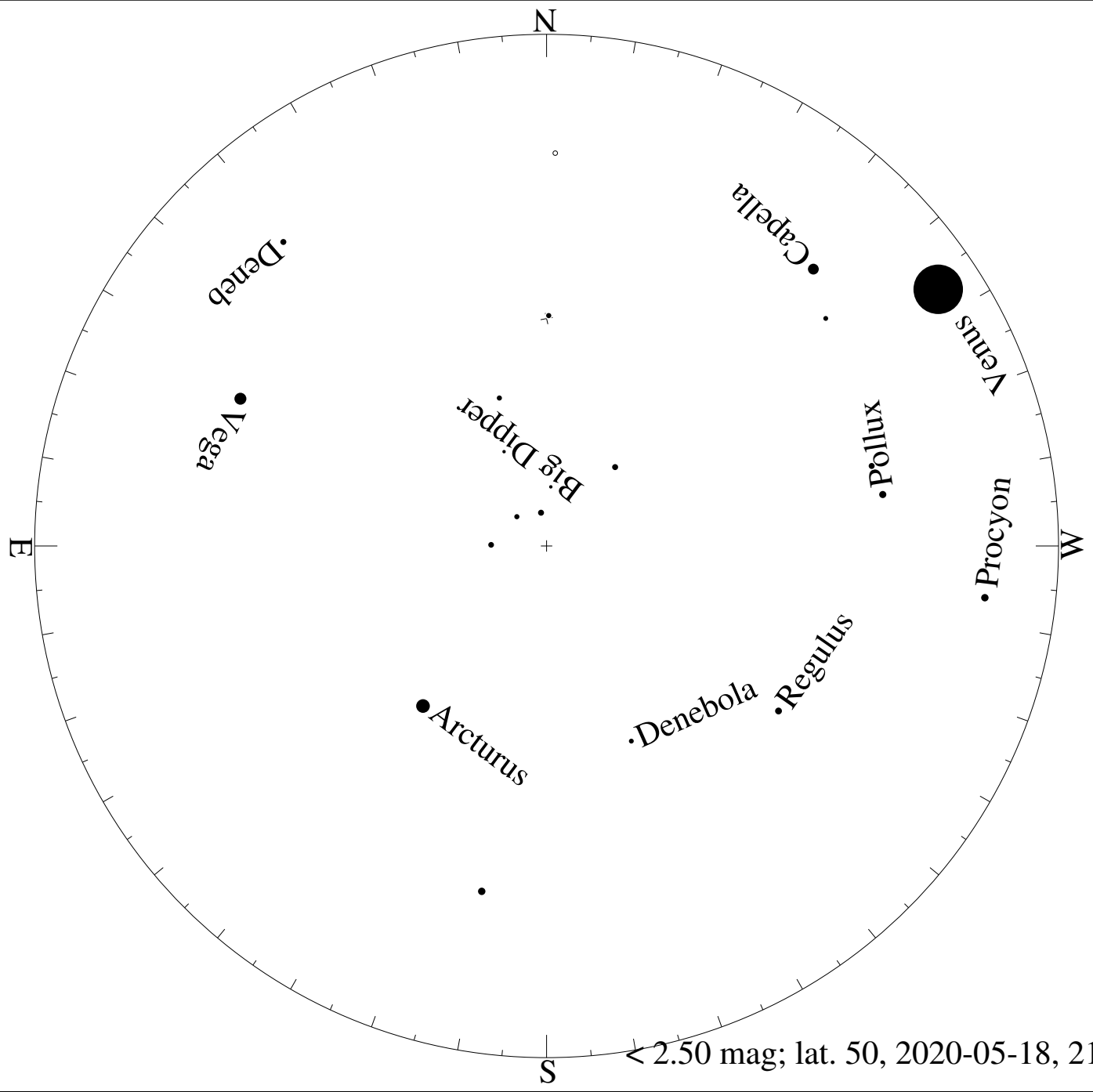
< 5.50 mag; lat. 50, 2020-04-18, 21 h local time



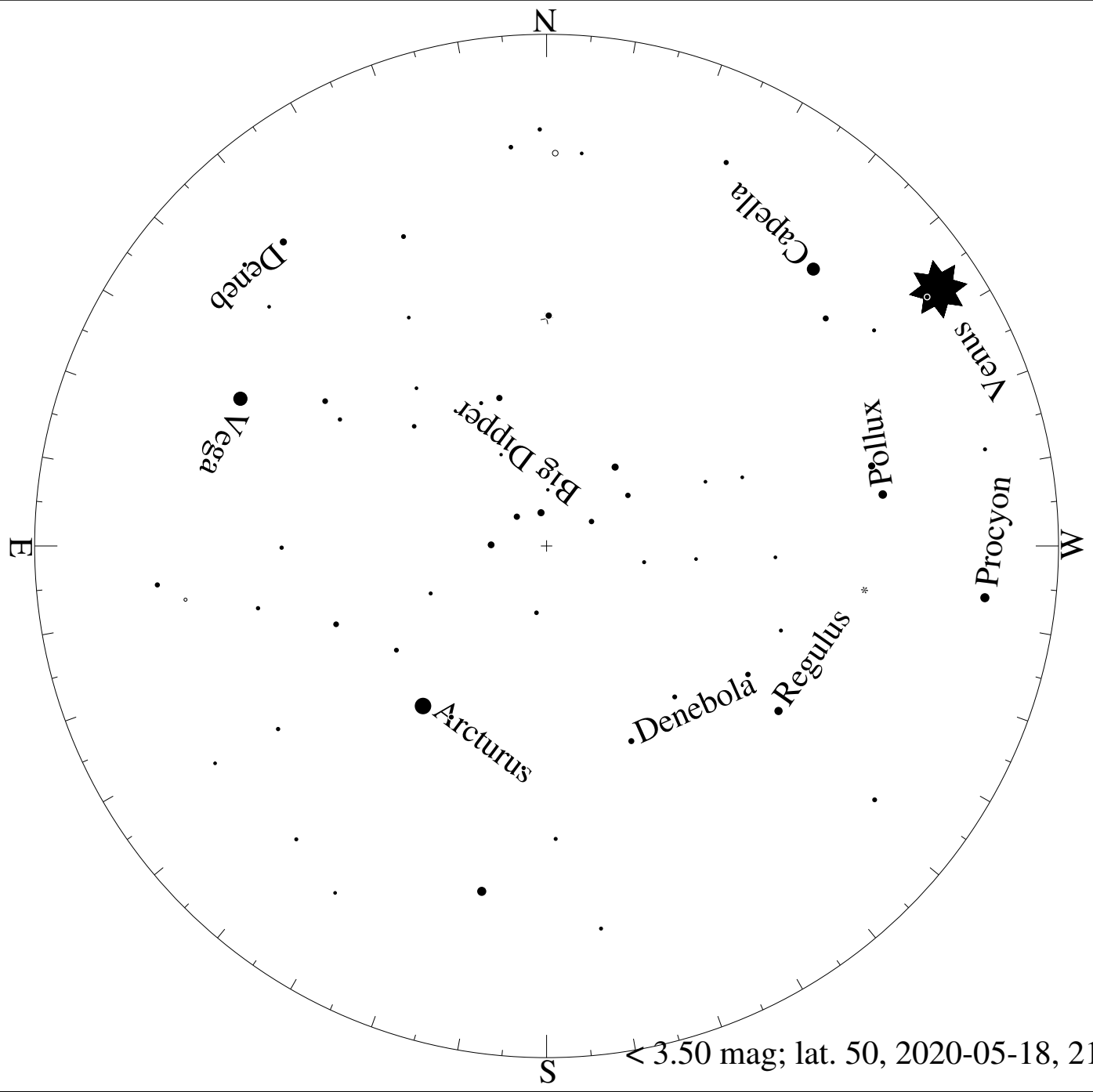
< 0.50 mag; lat. 50, 2020-05-18, 21 h local time

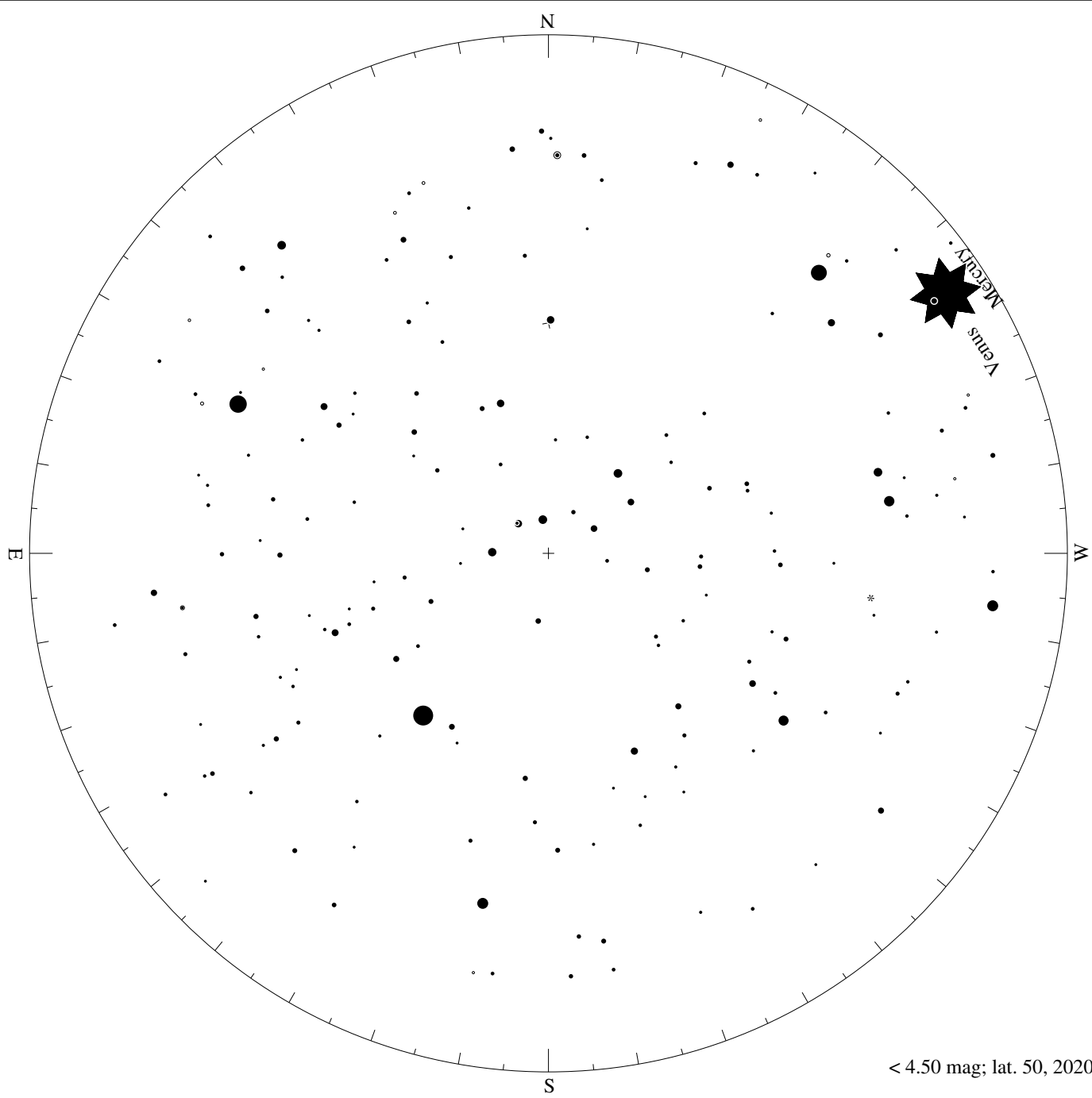


< 1.50 mag; lat. 50, 2020-05-18, 21 h local time

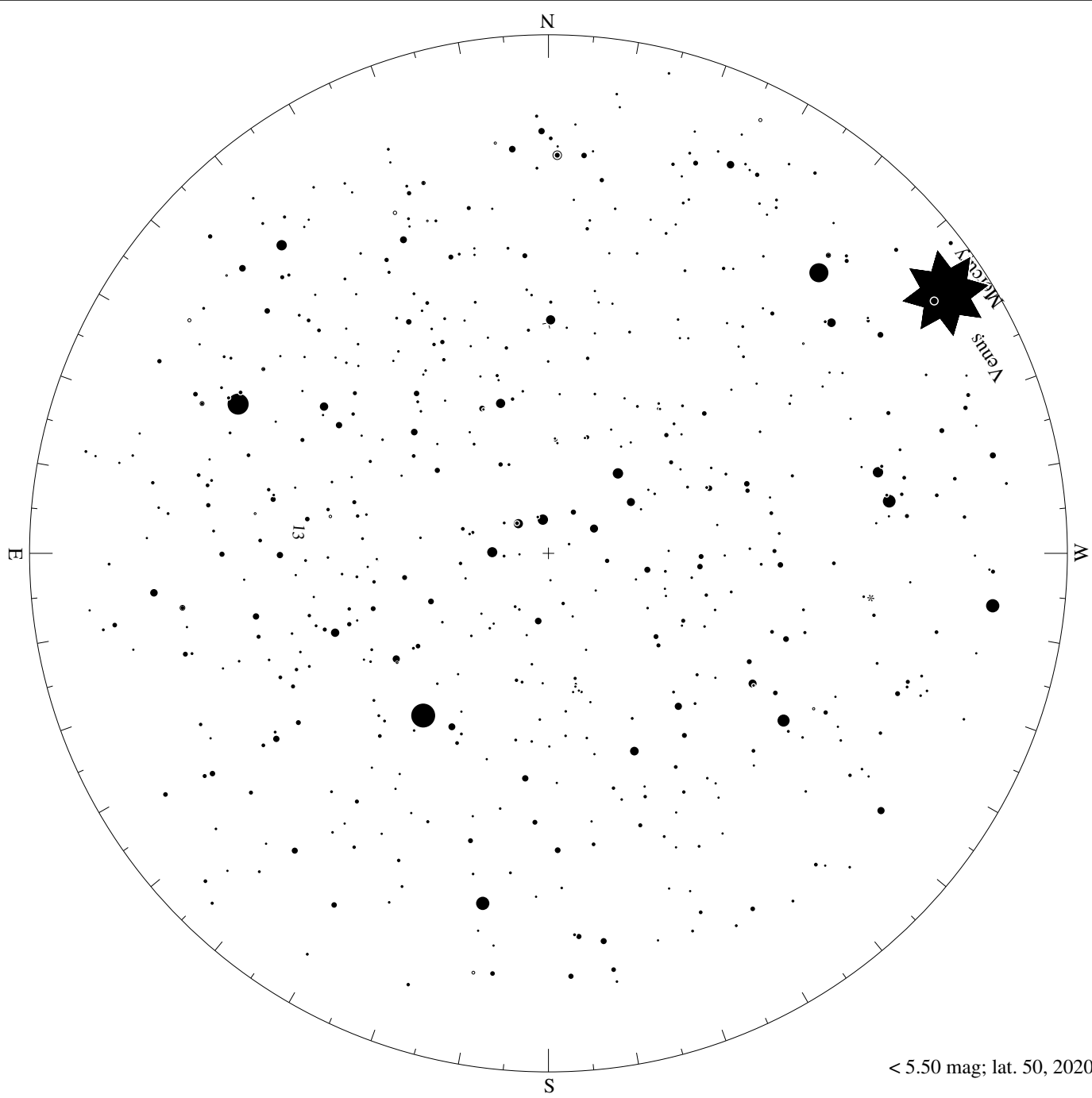


< 2.50 mag; lat. 50, 2020-05-18, 21 h local time

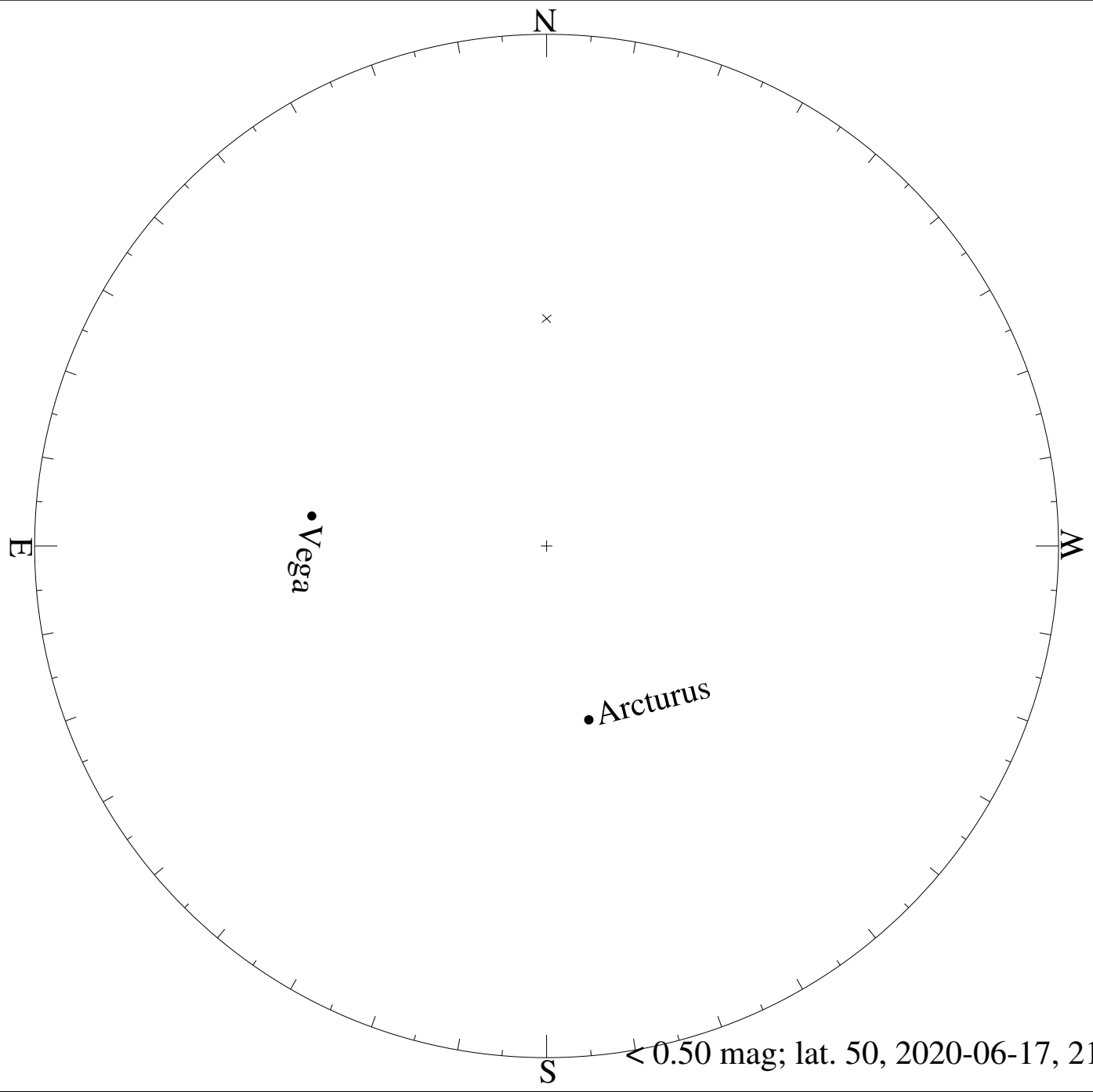




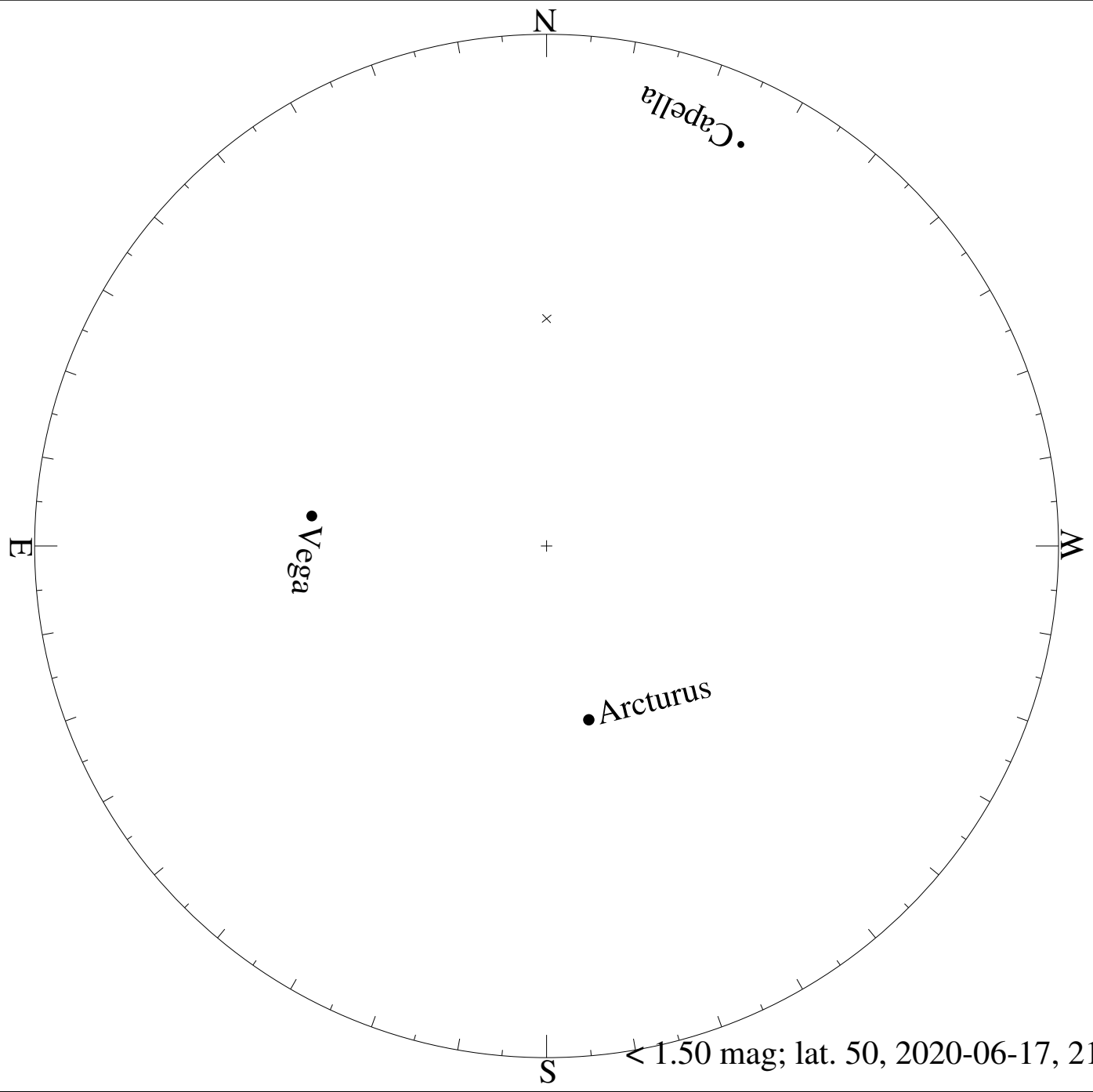
< 4.50 mag; lat. 50, 2020-05-18, 21 h local time

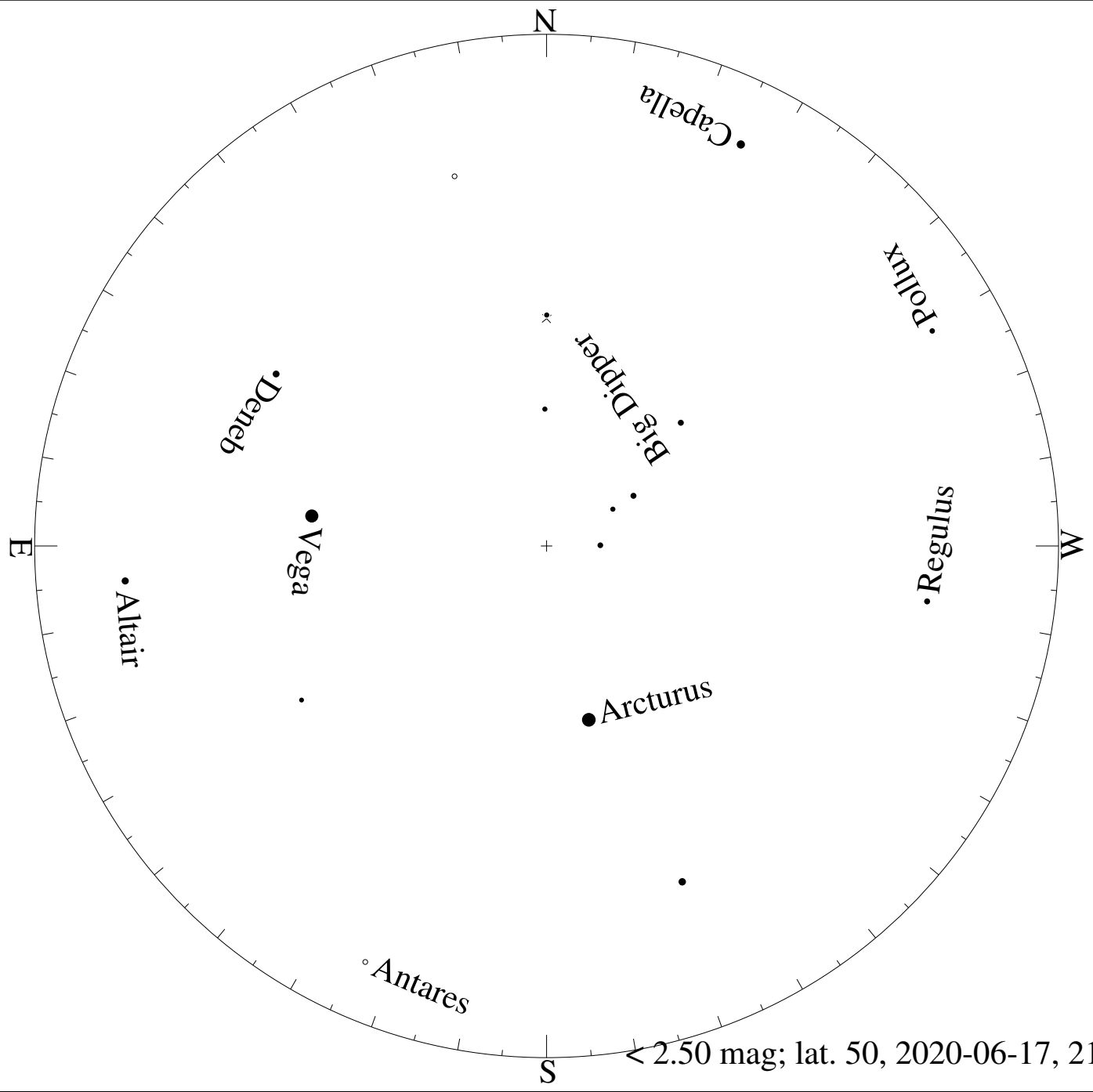


< 5.50 mag; lat. 50, 2020-05-18, 21 h local time

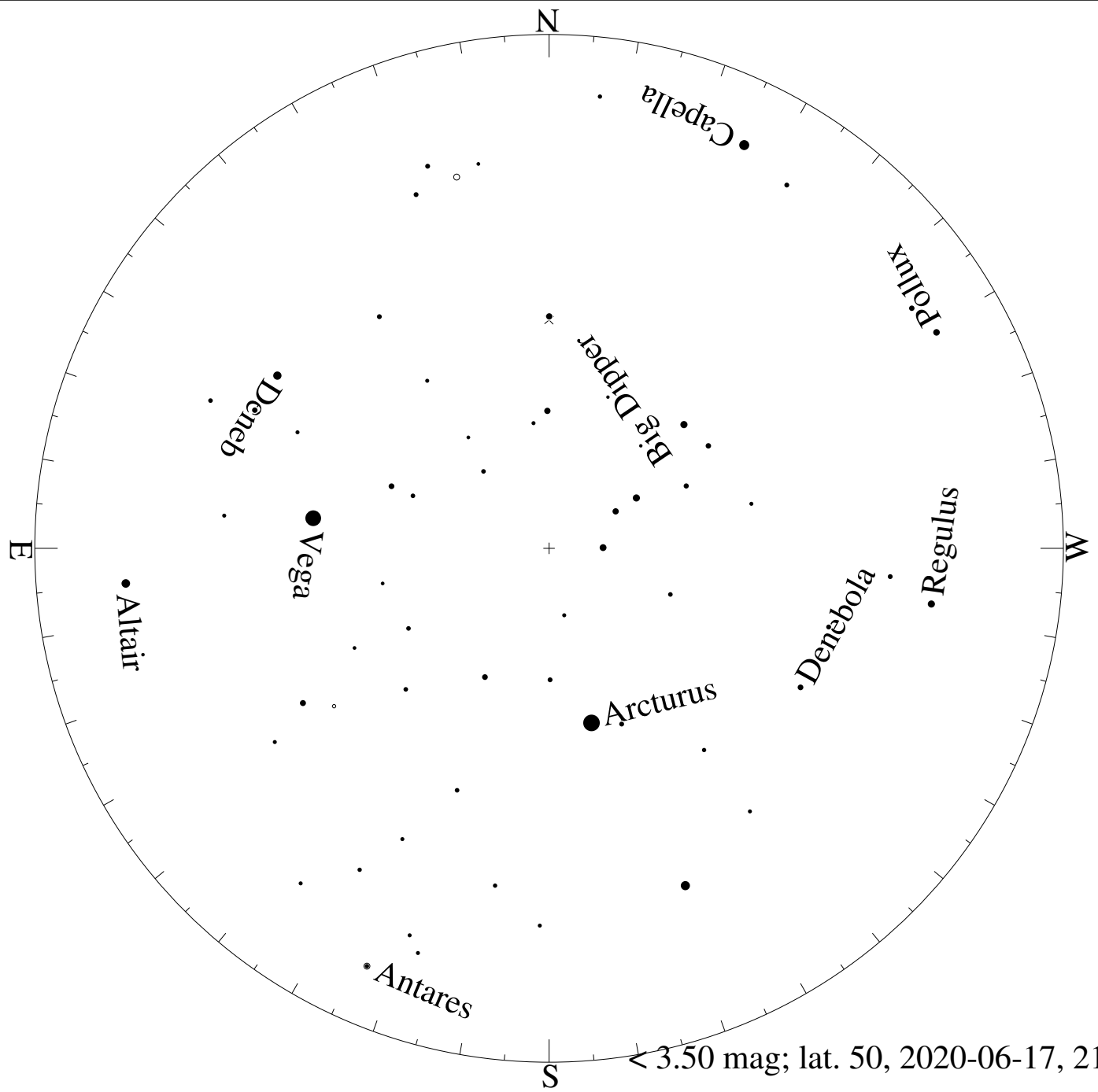


< 0.50 mag; lat. 50, 2020-06-17, 21 h local time

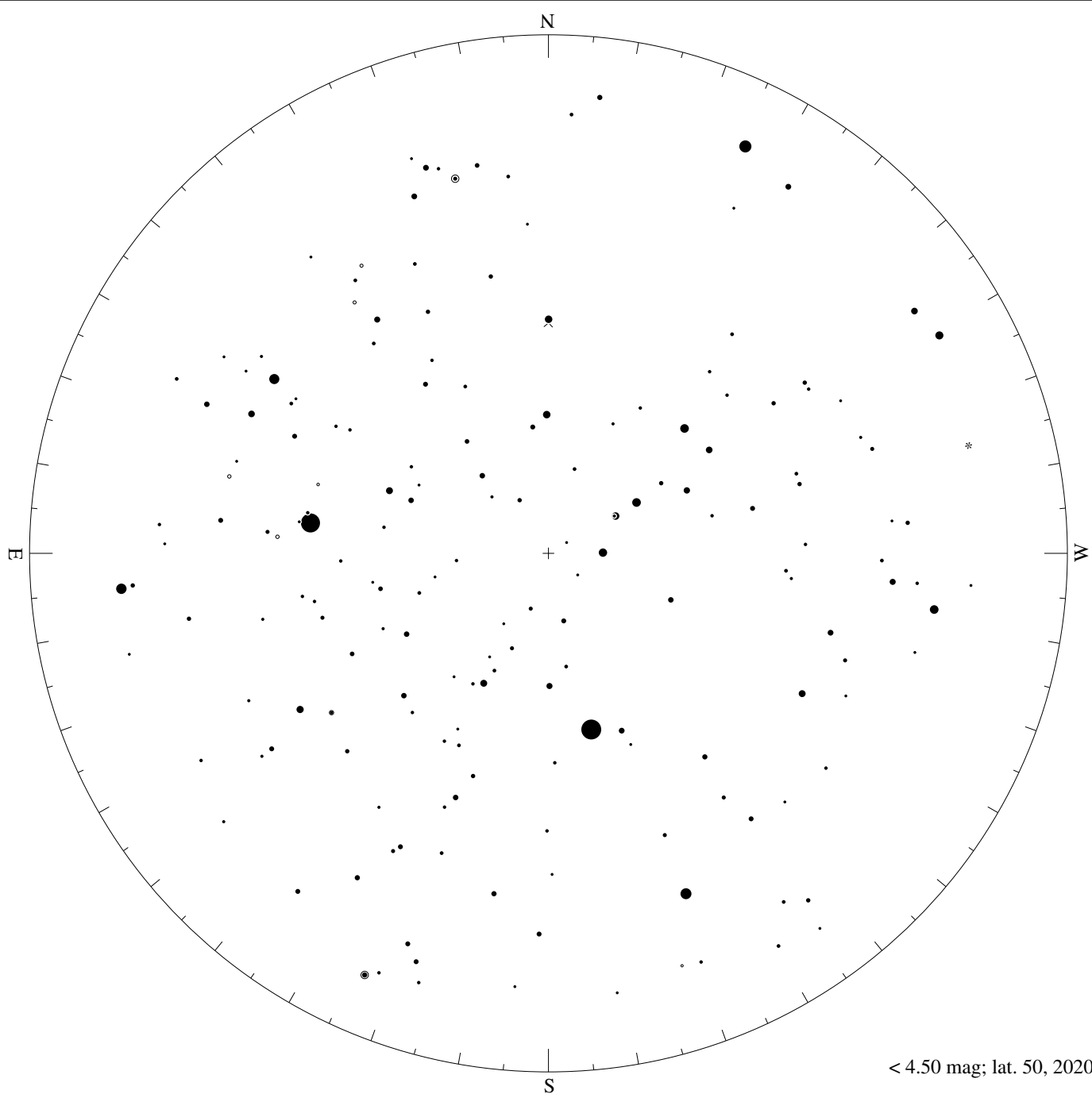





< 2.50 mag; lat. 50, 2020-06-17, 21 h local time



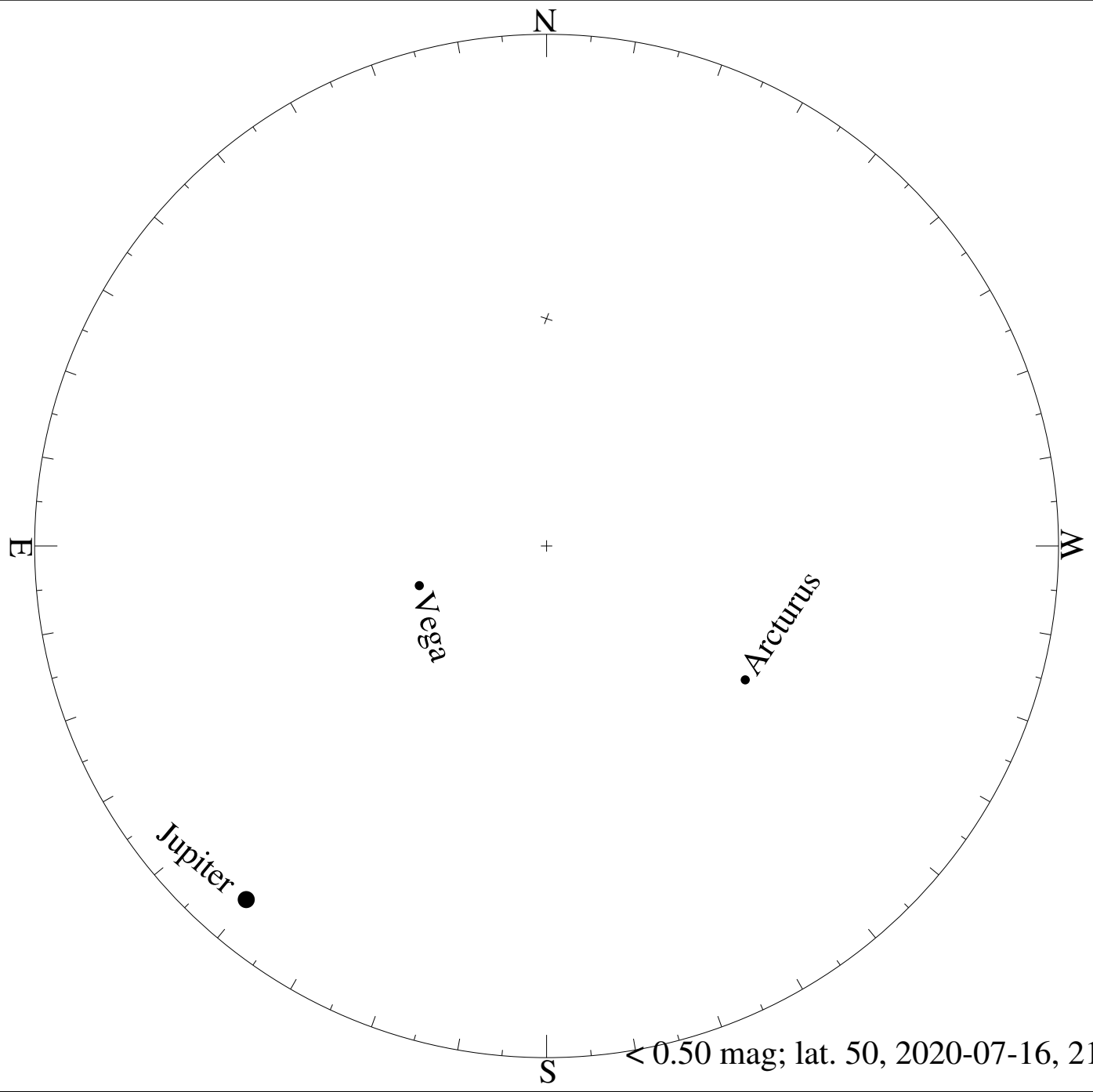
< 3.50 mag; lat. 50, 2020-06-17, 21 h local time



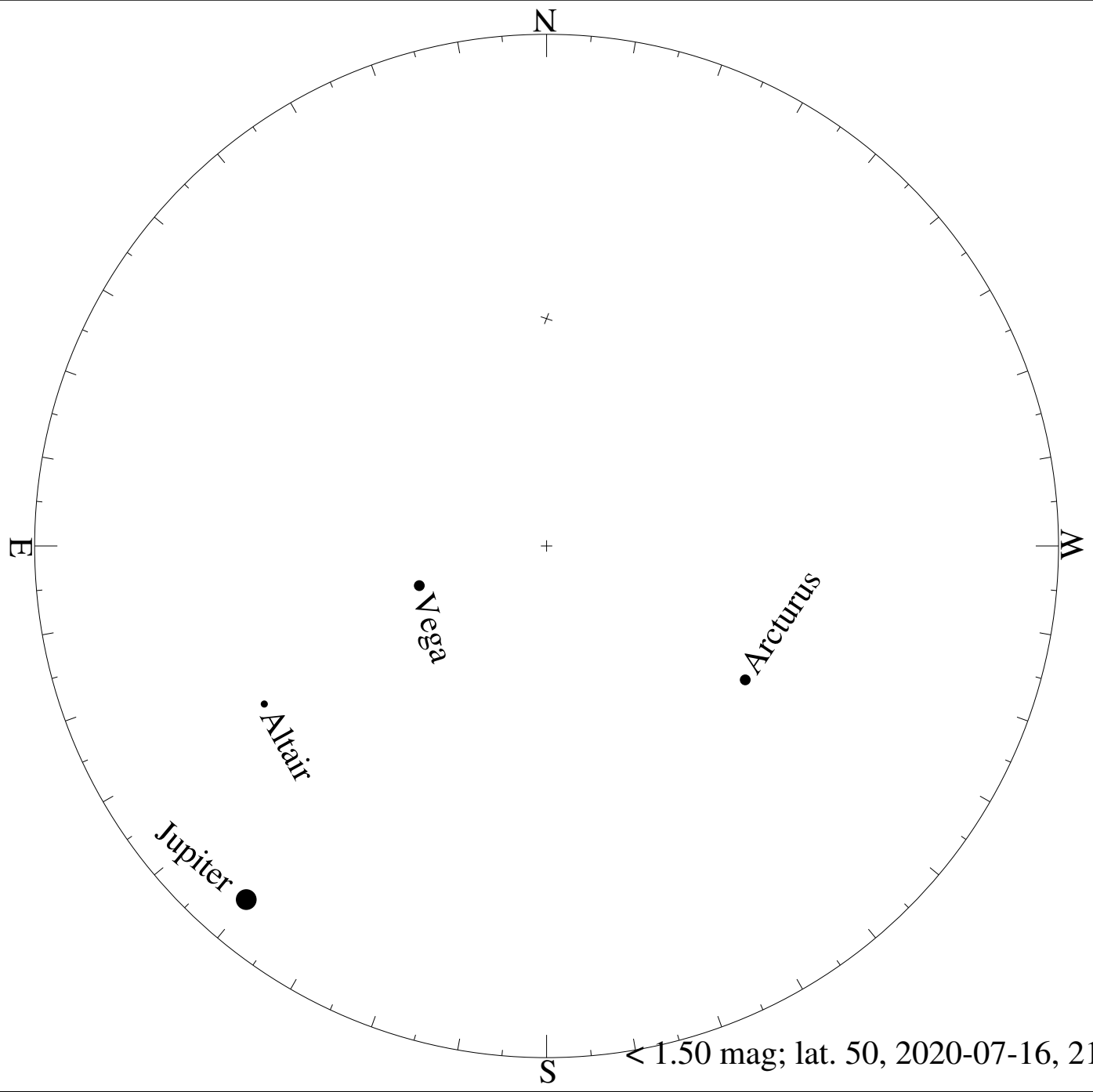
< 4.50 mag; lat. 50, 2020-06-17, 21 h local time



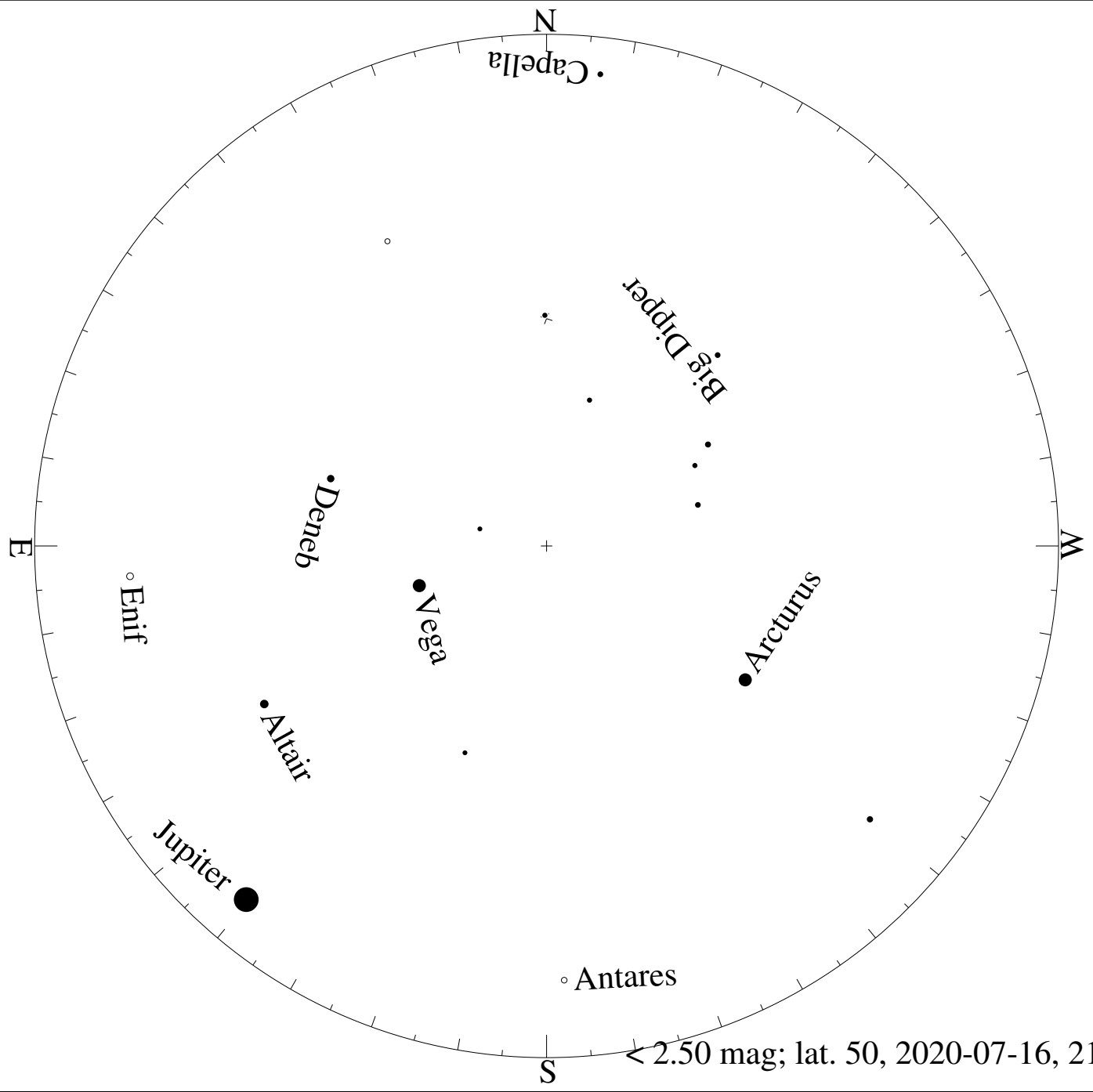
< 5.50 mag; lat. 50, 2020-06-17, 21 h local time



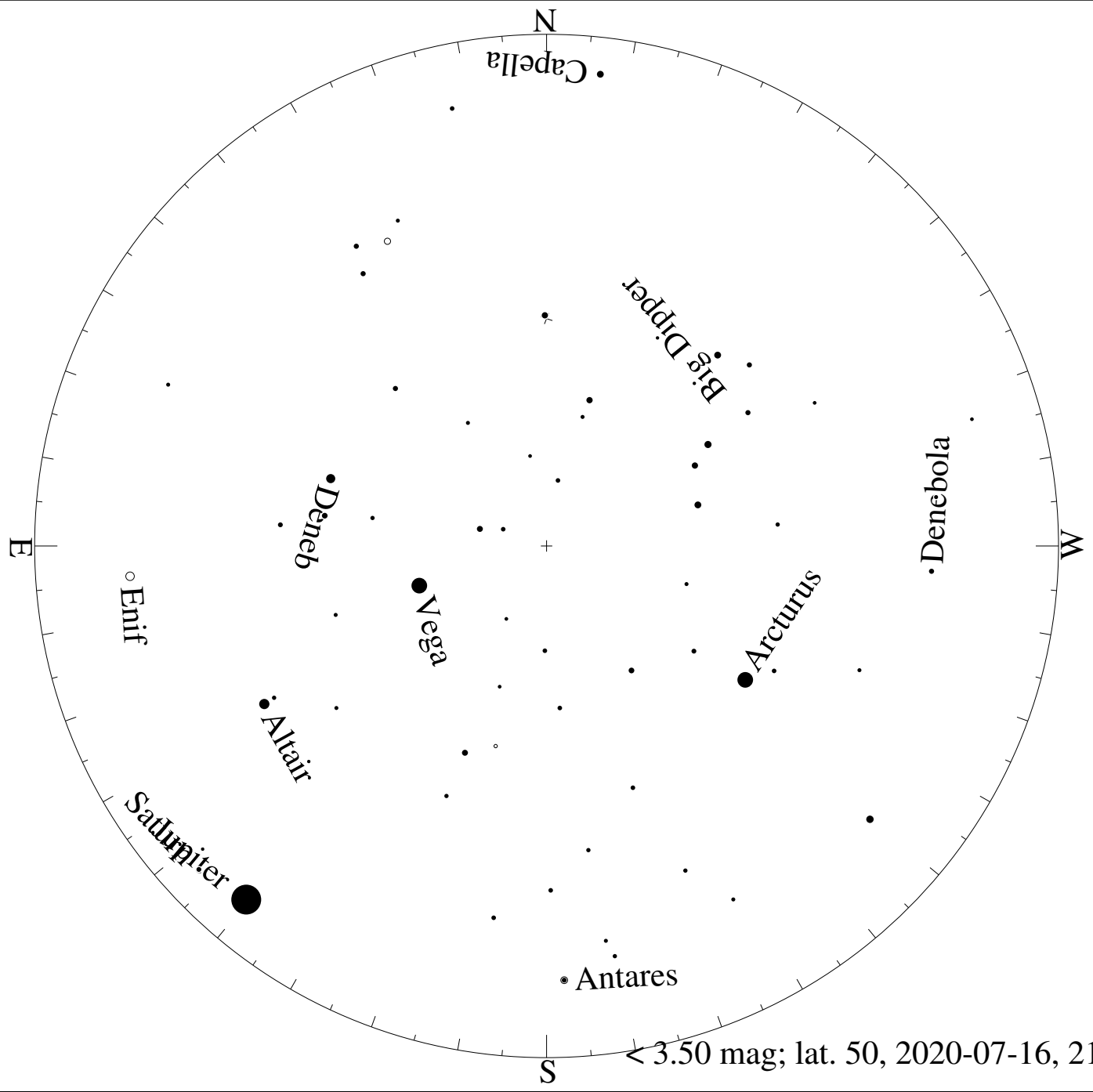
< 0.50 mag; lat. 50, 2020-07-16, 21 h local time

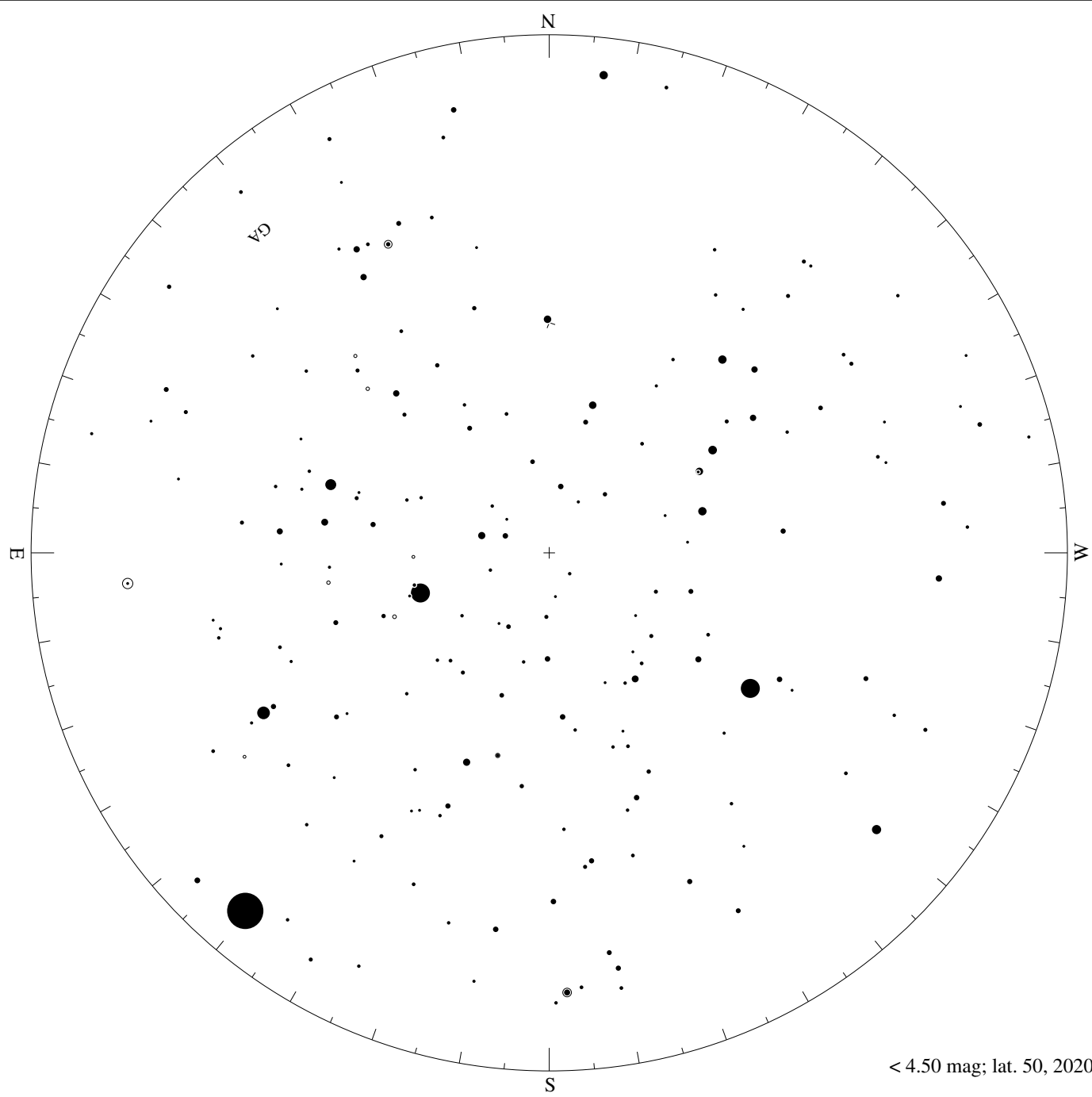


< 1.50 mag; lat. 50, 2020-07-16, 21 h local time




< 2.50 mag; lat. 50, 2020-07-16, 21 h local time

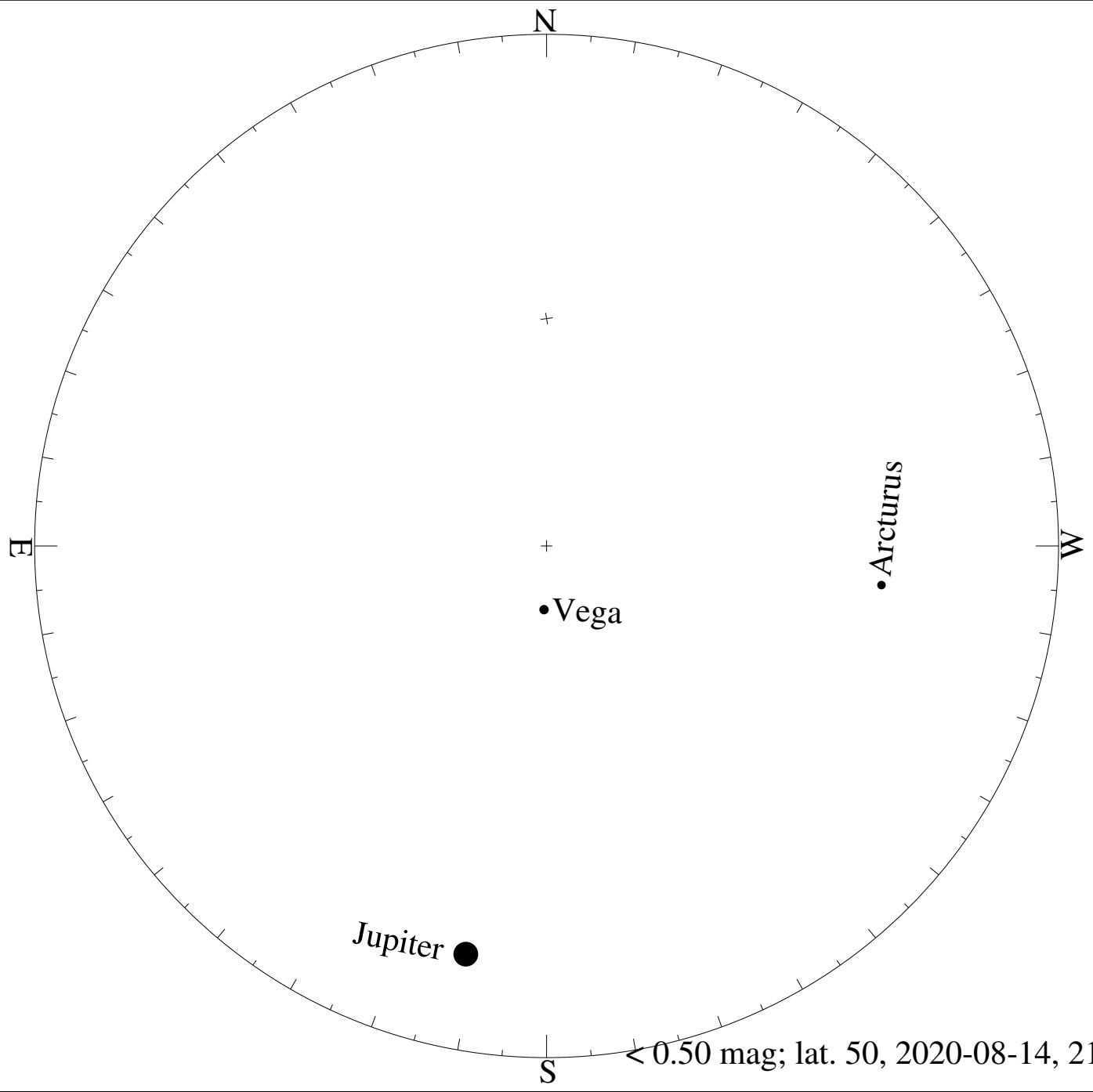




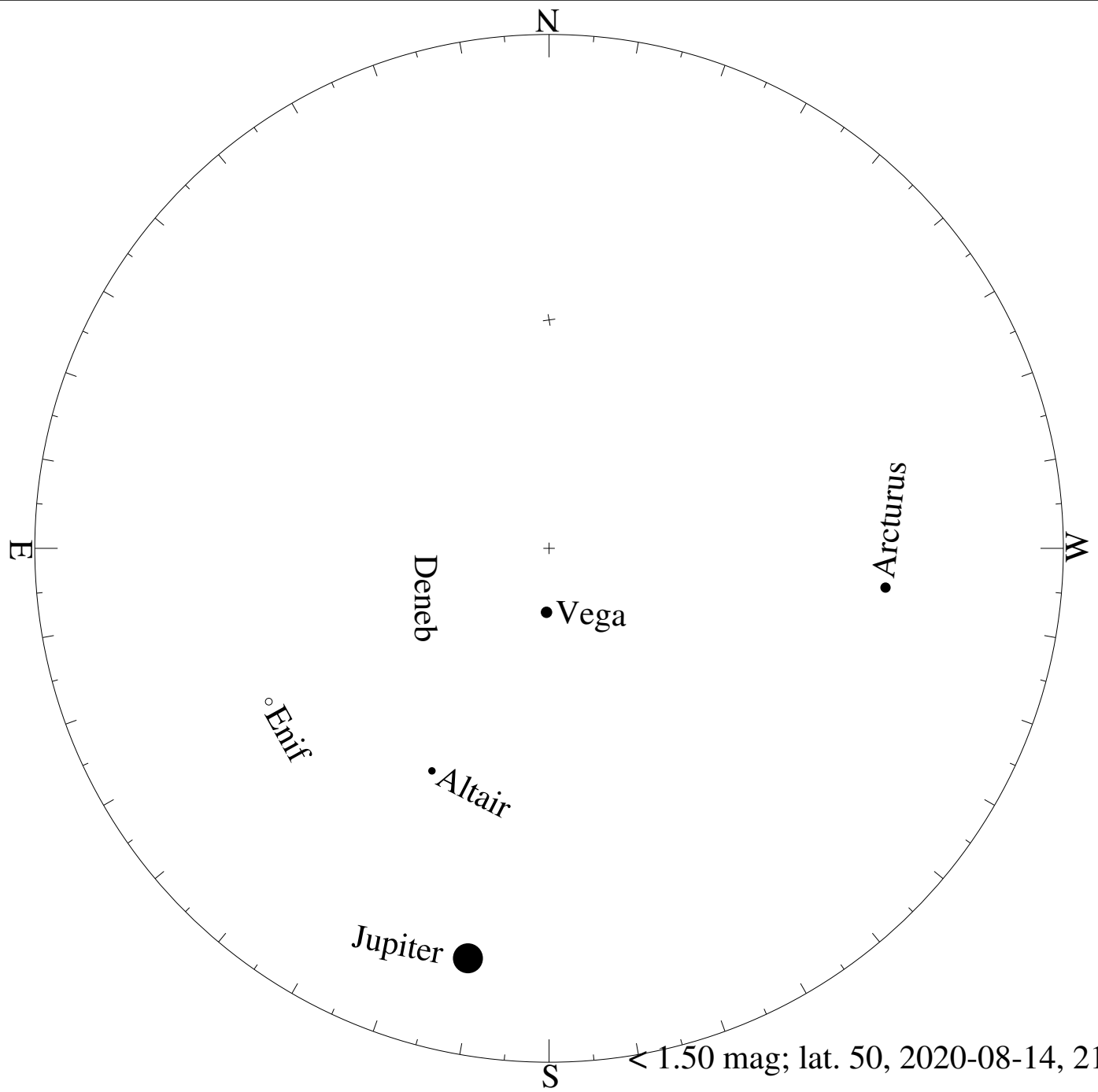
< 4.50 mag; lat. 50, 2020-07-16, 21 h local time

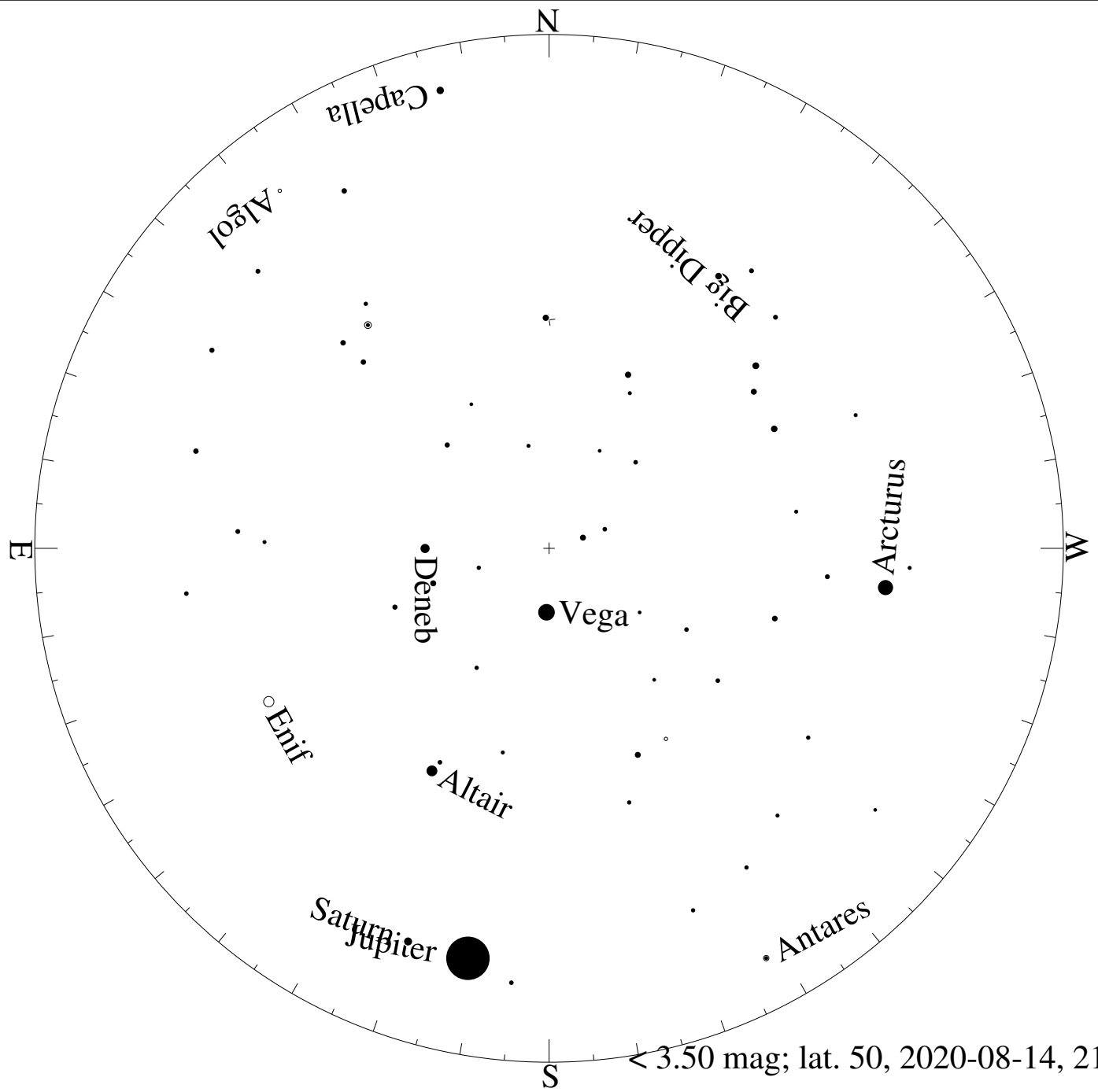


< 5.50 mag; lat. 50, 2020-07-16, 21 h local time




< 0.50 mag; lat. 50, 2020-08-14, 21 h local time

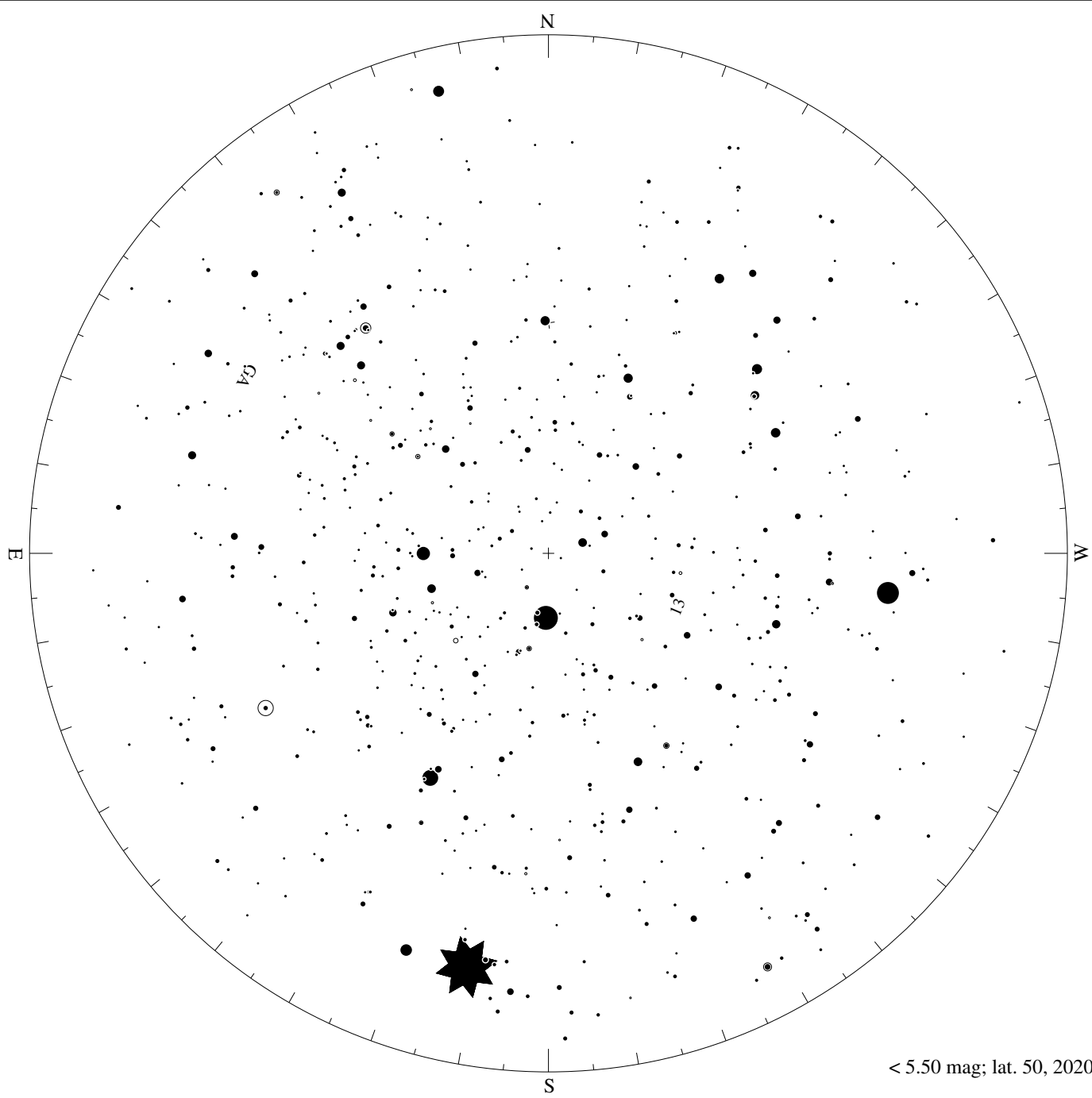




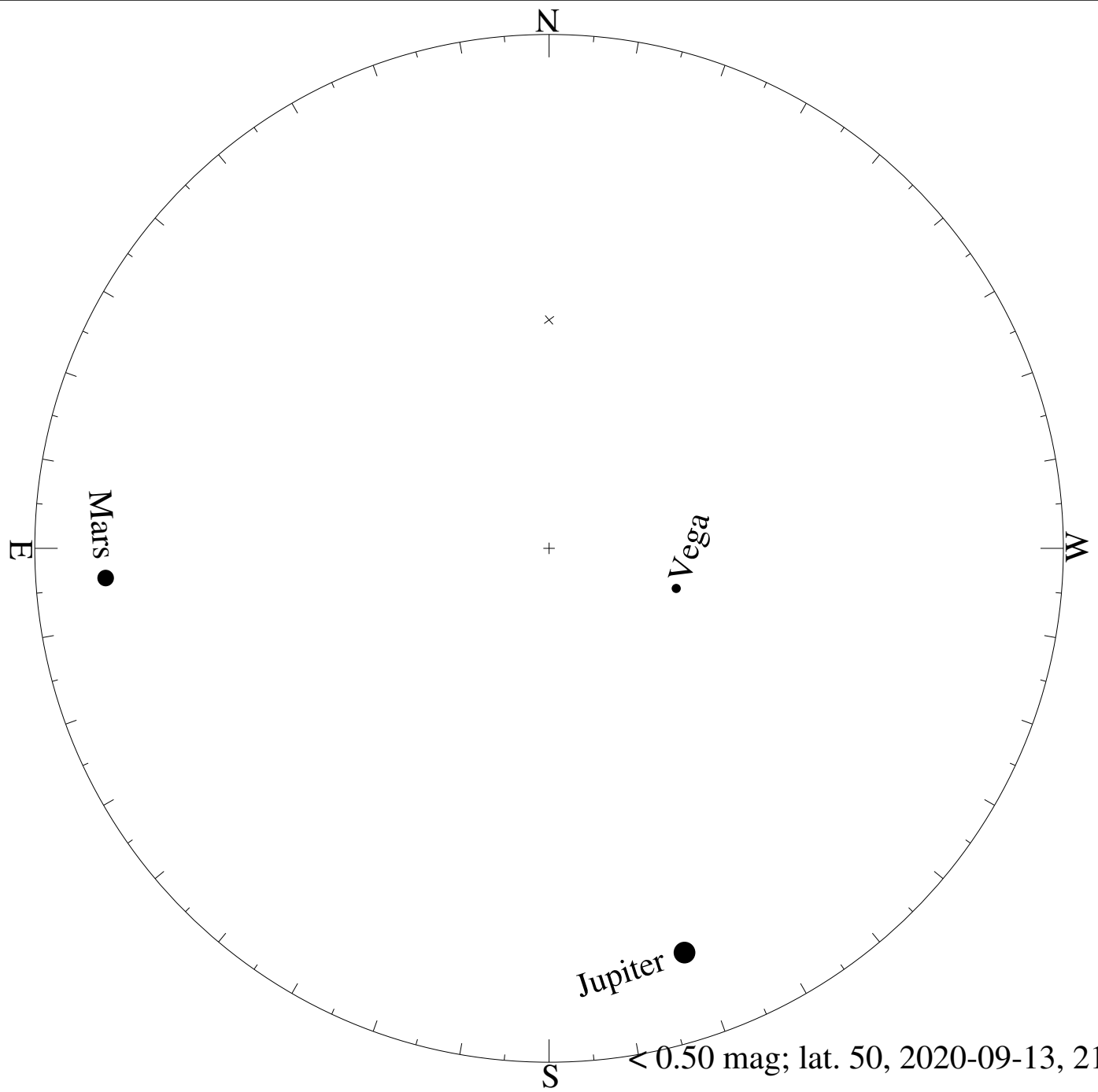
< 3.50 mag; lat. 50, 2020-08-14, 21 h local time

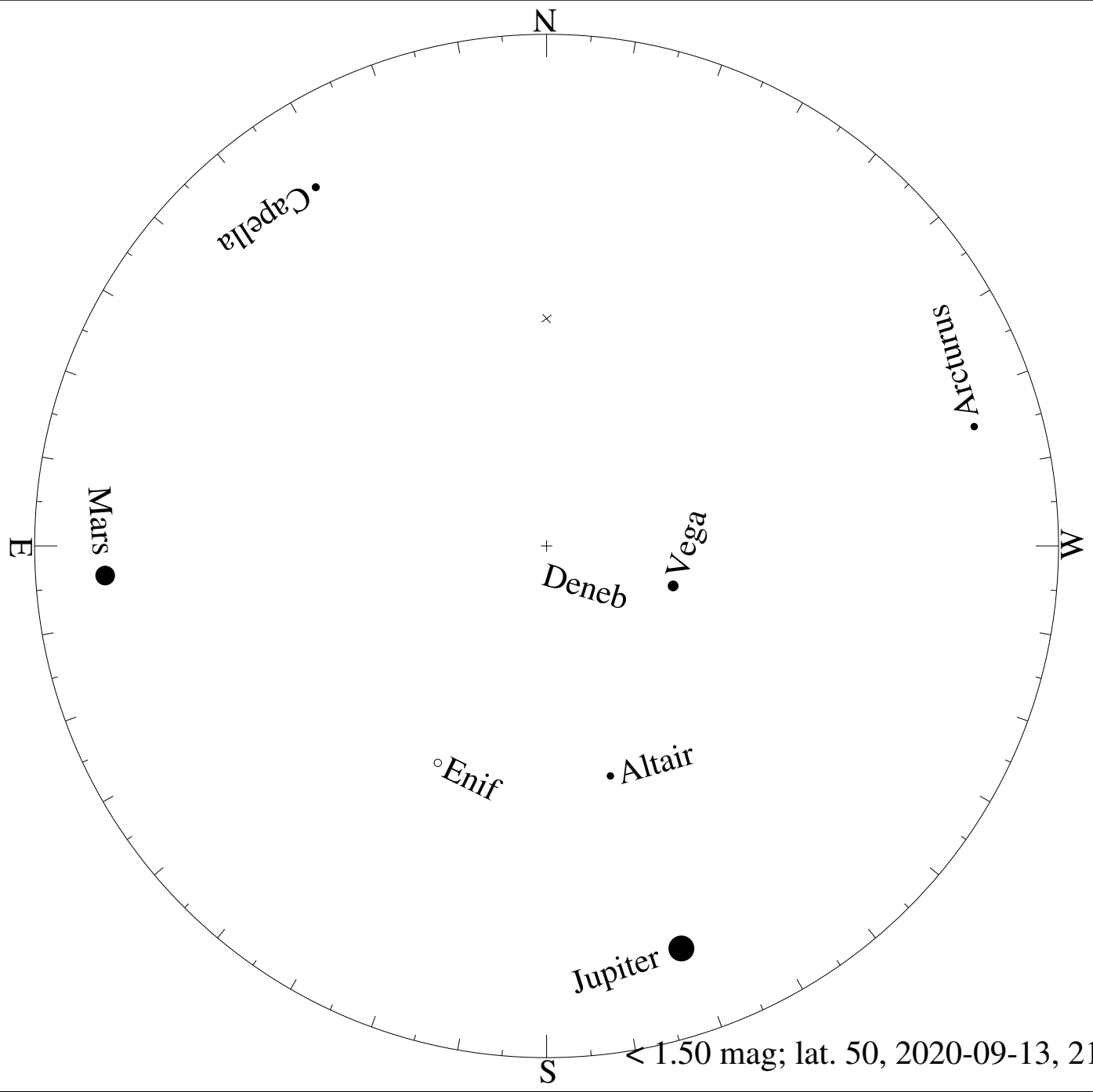


< 4.50 mag; lat. 50, 2020-08-14, 21 h local time

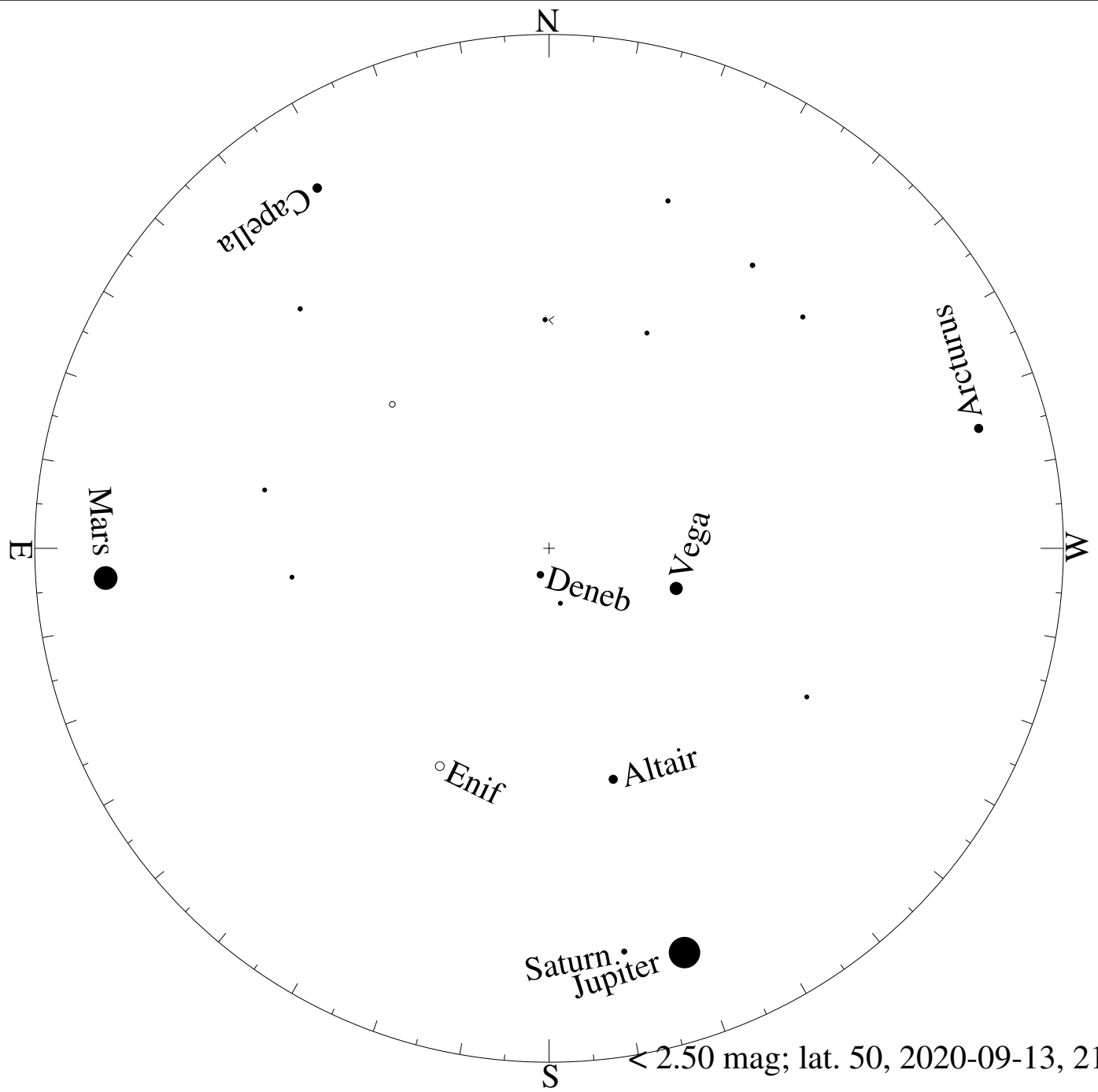


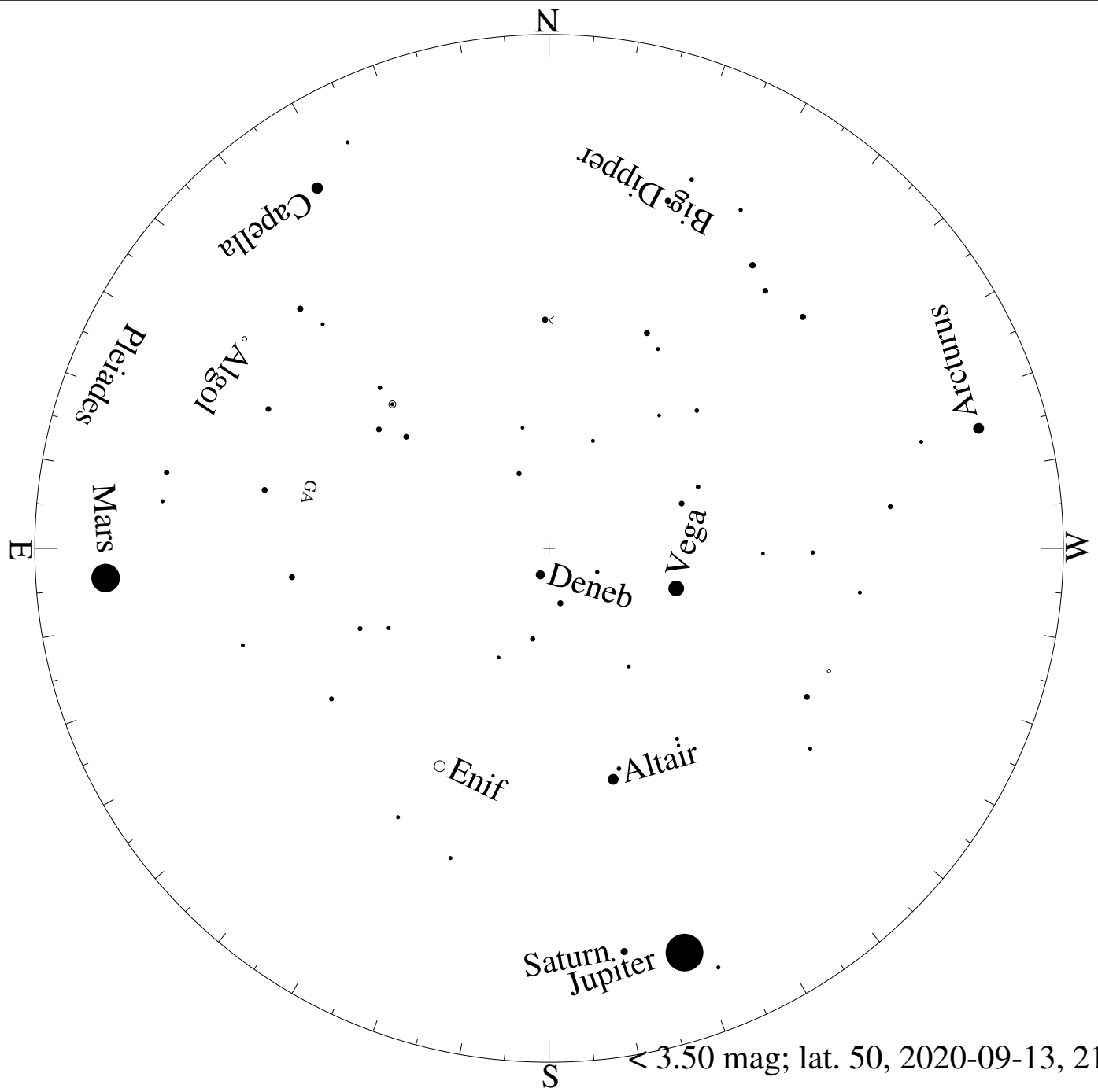
< 5.50 mag; lat. 50, 2020-08-14, 21 h local time

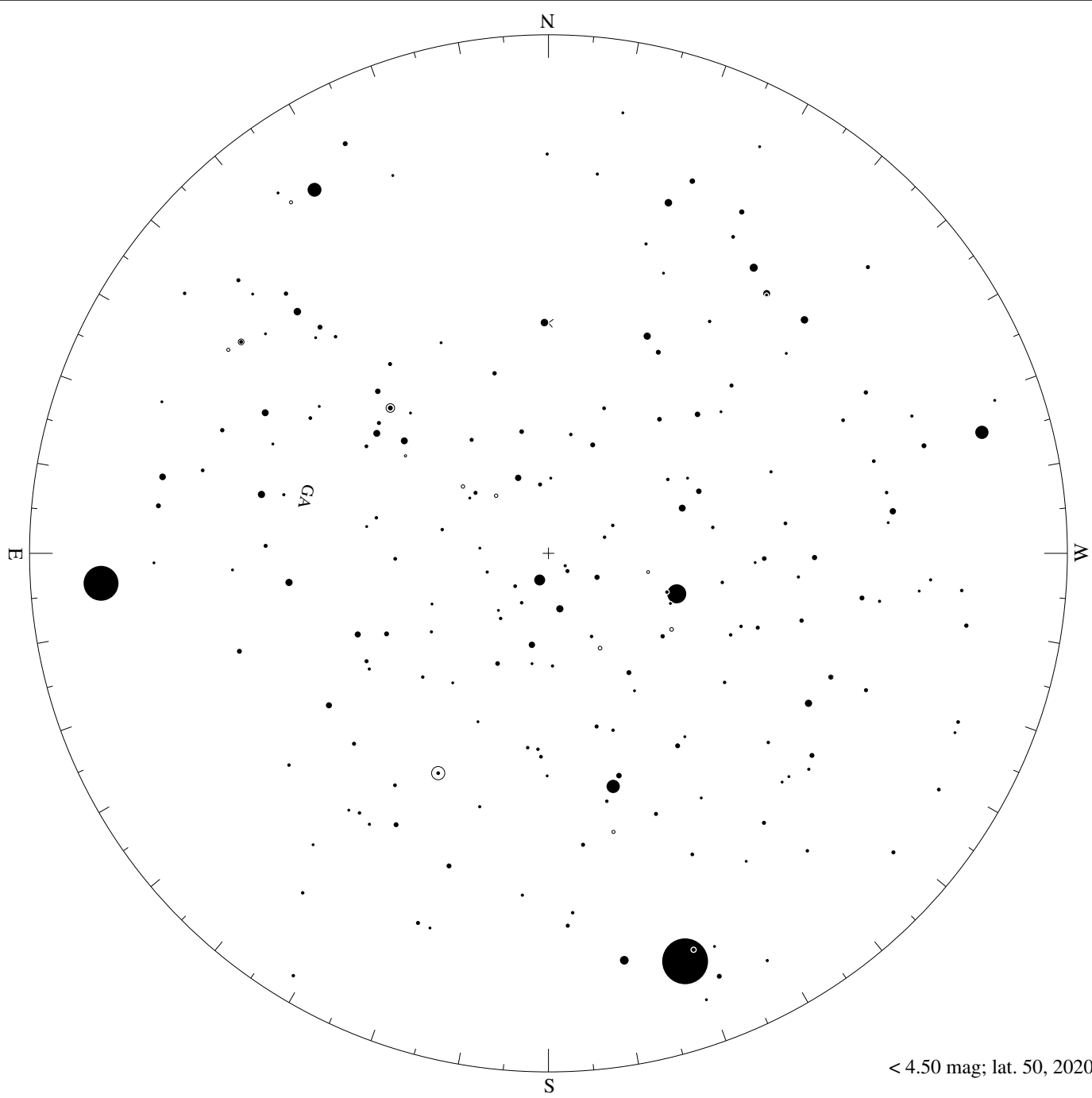





< 1.50 mag; lat. 50, 2020-09-13, 21 h local time



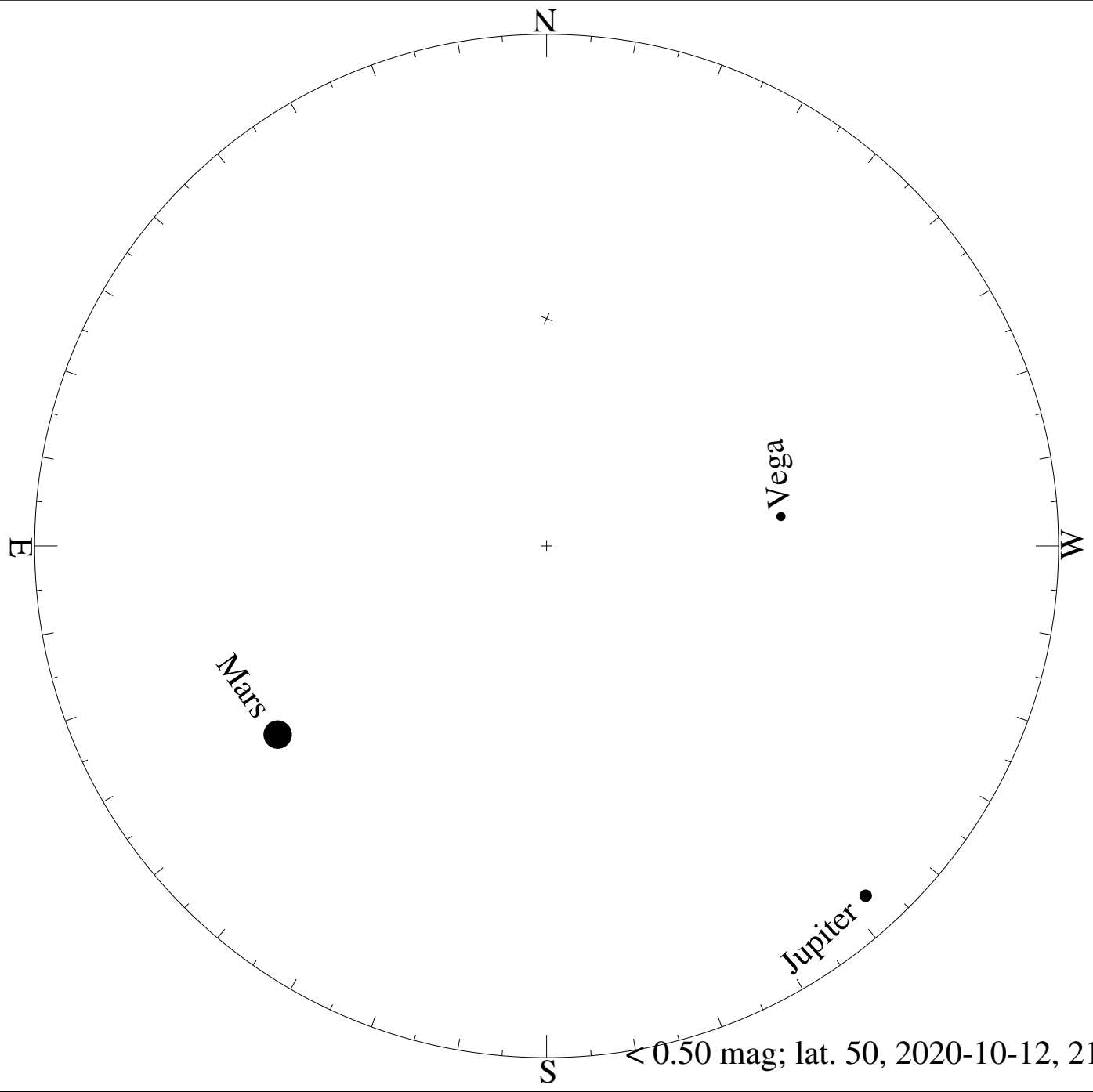




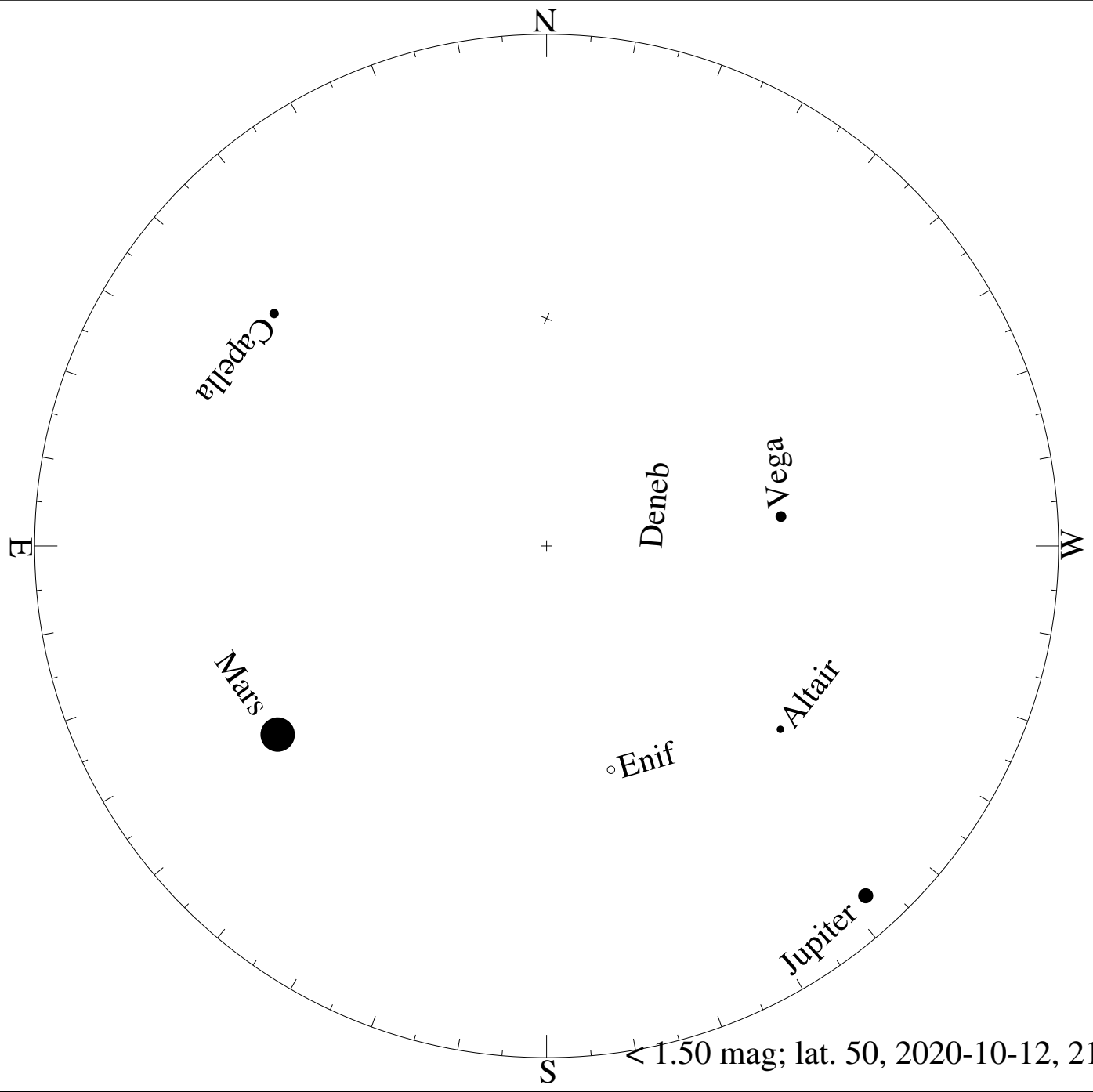
< 4.50 mag; lat. 50, 2020-09-13, 21 h local time



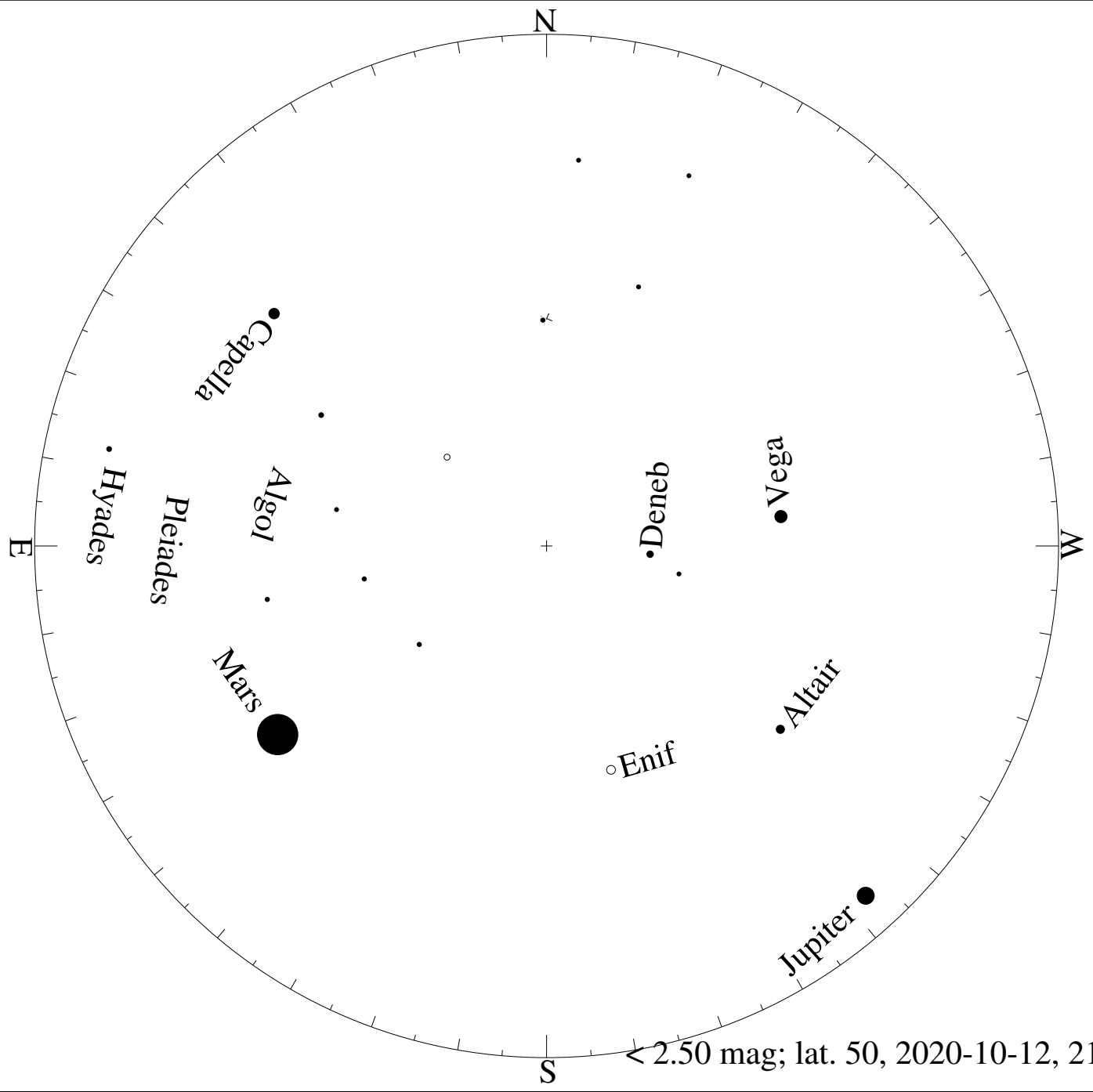
< 5.50 mag; lat. 50, 2020-09-13, 21 h local time



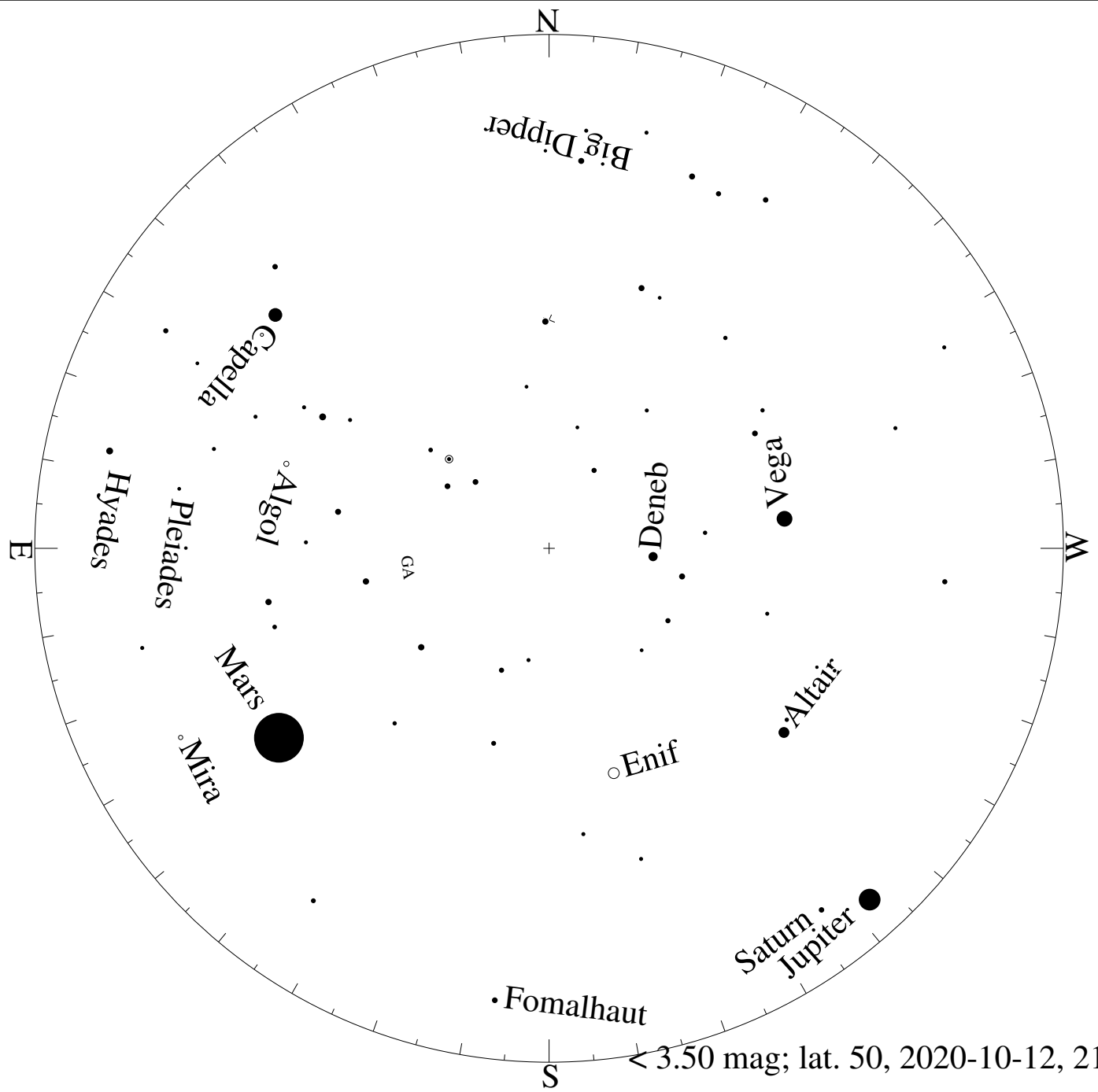
< 0.50 mag; lat. 50, 2020-10-12, 21 h local time




< 1.50 mag; lat. 50, 2020-10-12, 21 h local time

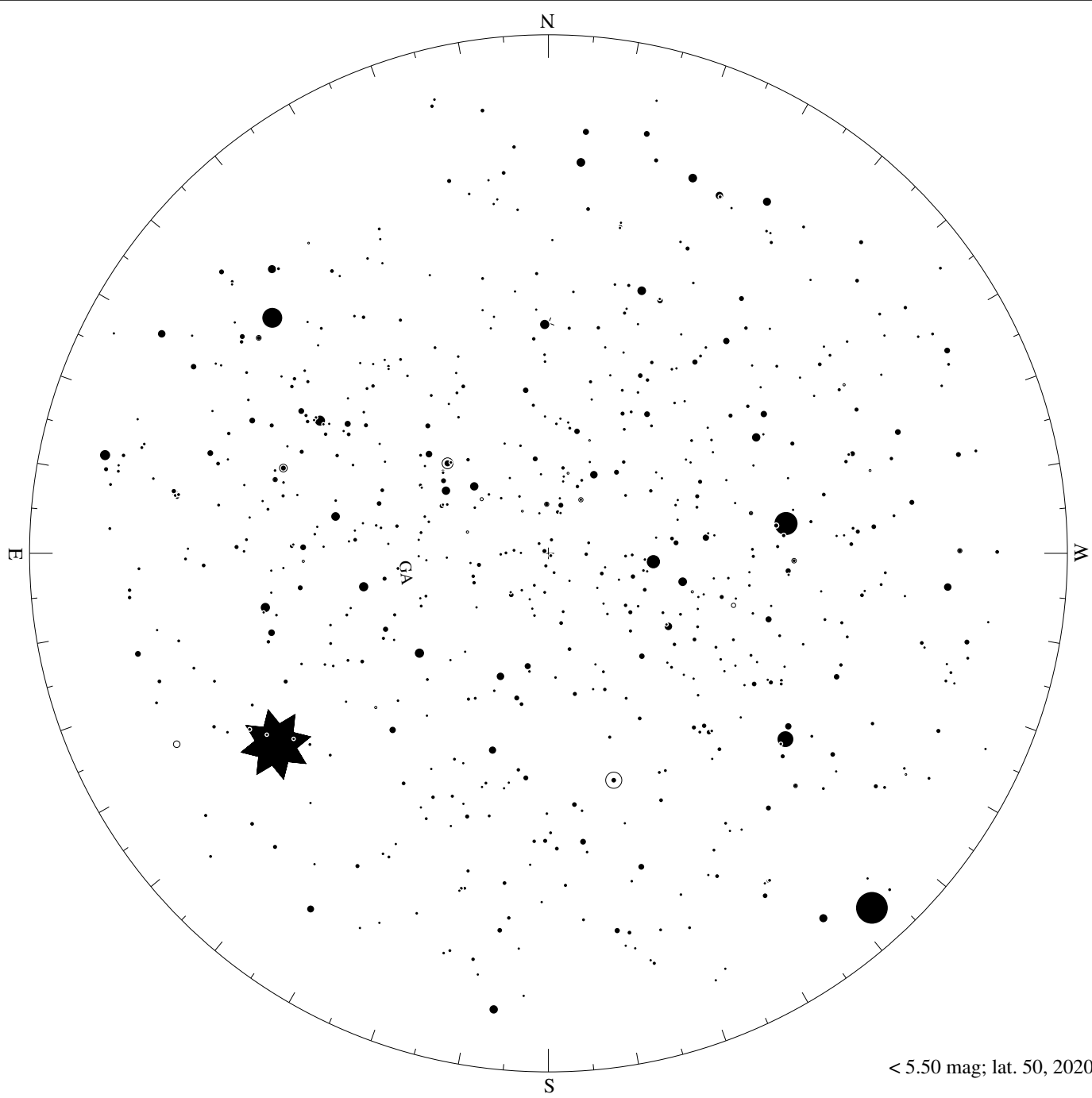


< 2.50 mag; lat. 50, 2020-10-12, 21 h local time

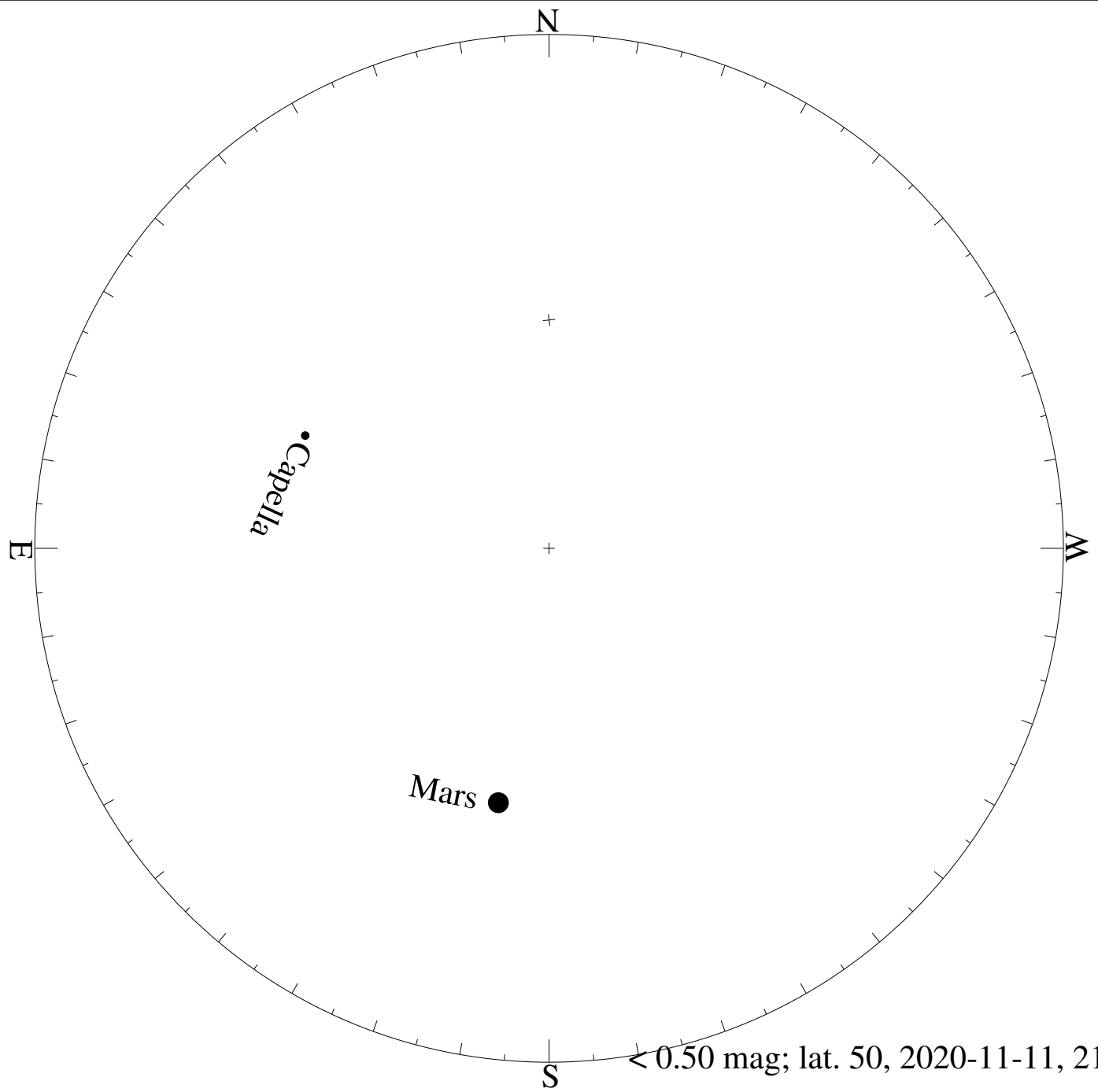




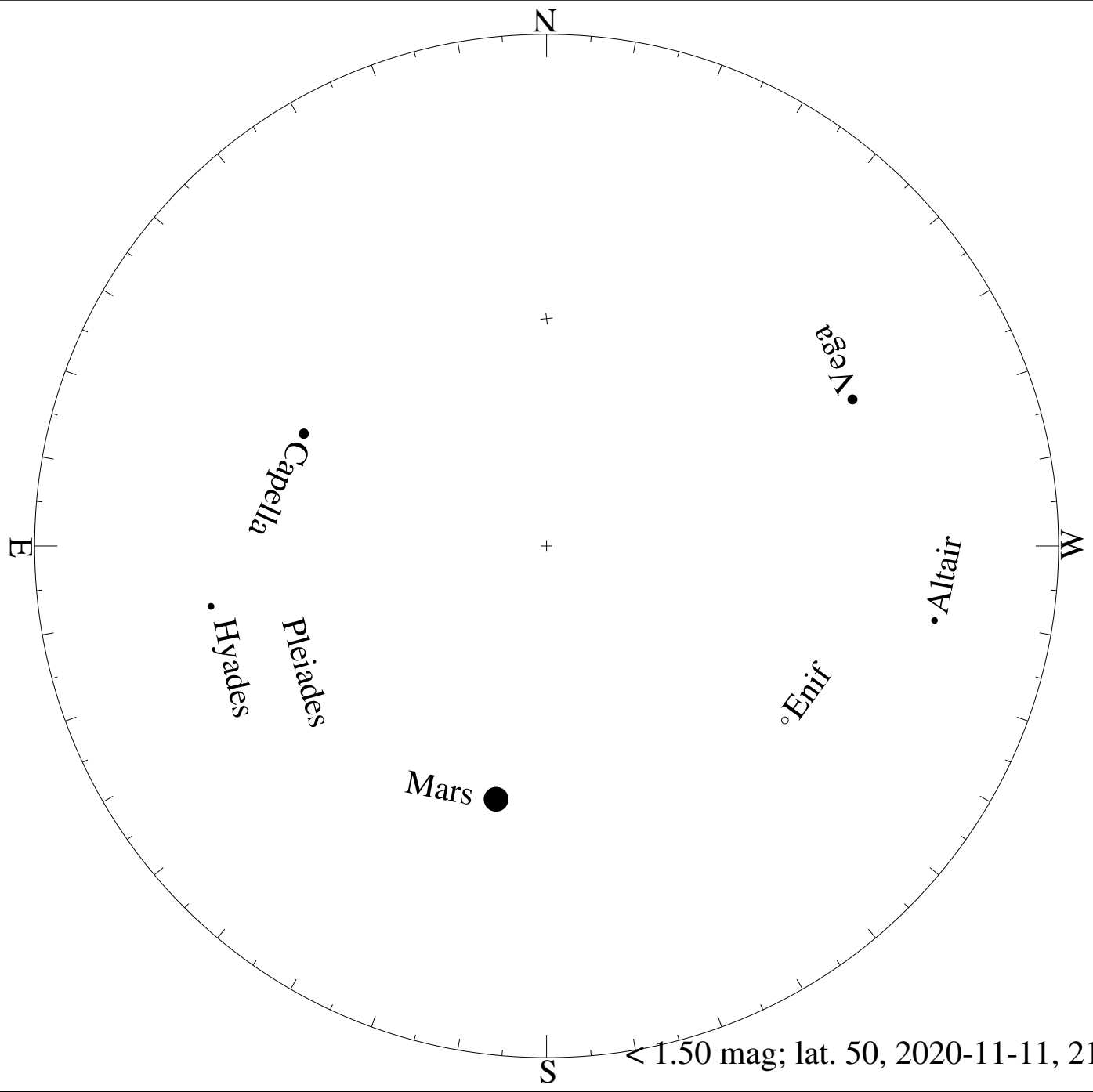
< 4.50 mag; lat. 50, 2020-10-12, 21 h local time

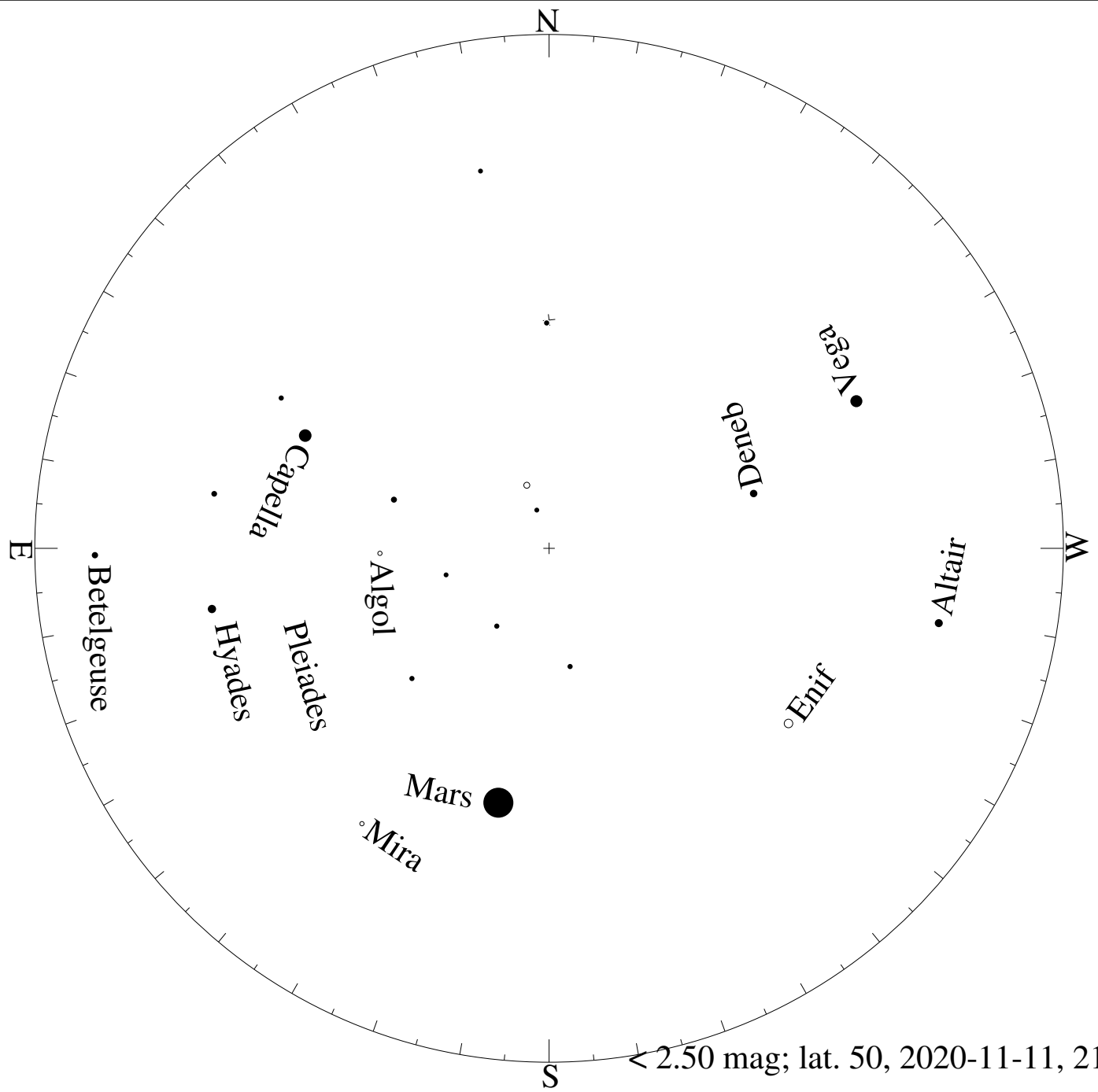


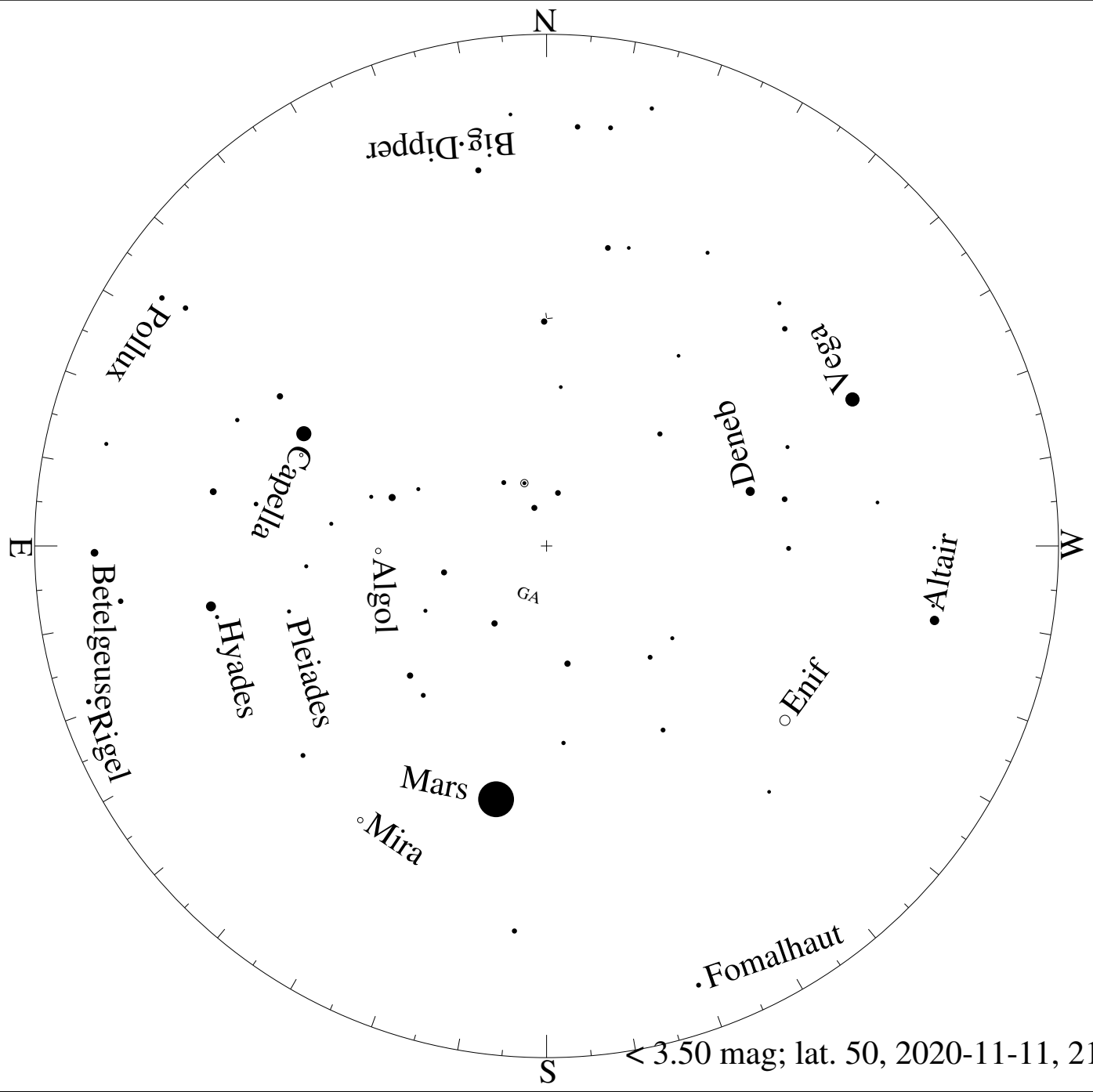
< 5.50 mag; lat. 50, 2020-10-12, 21 h local time

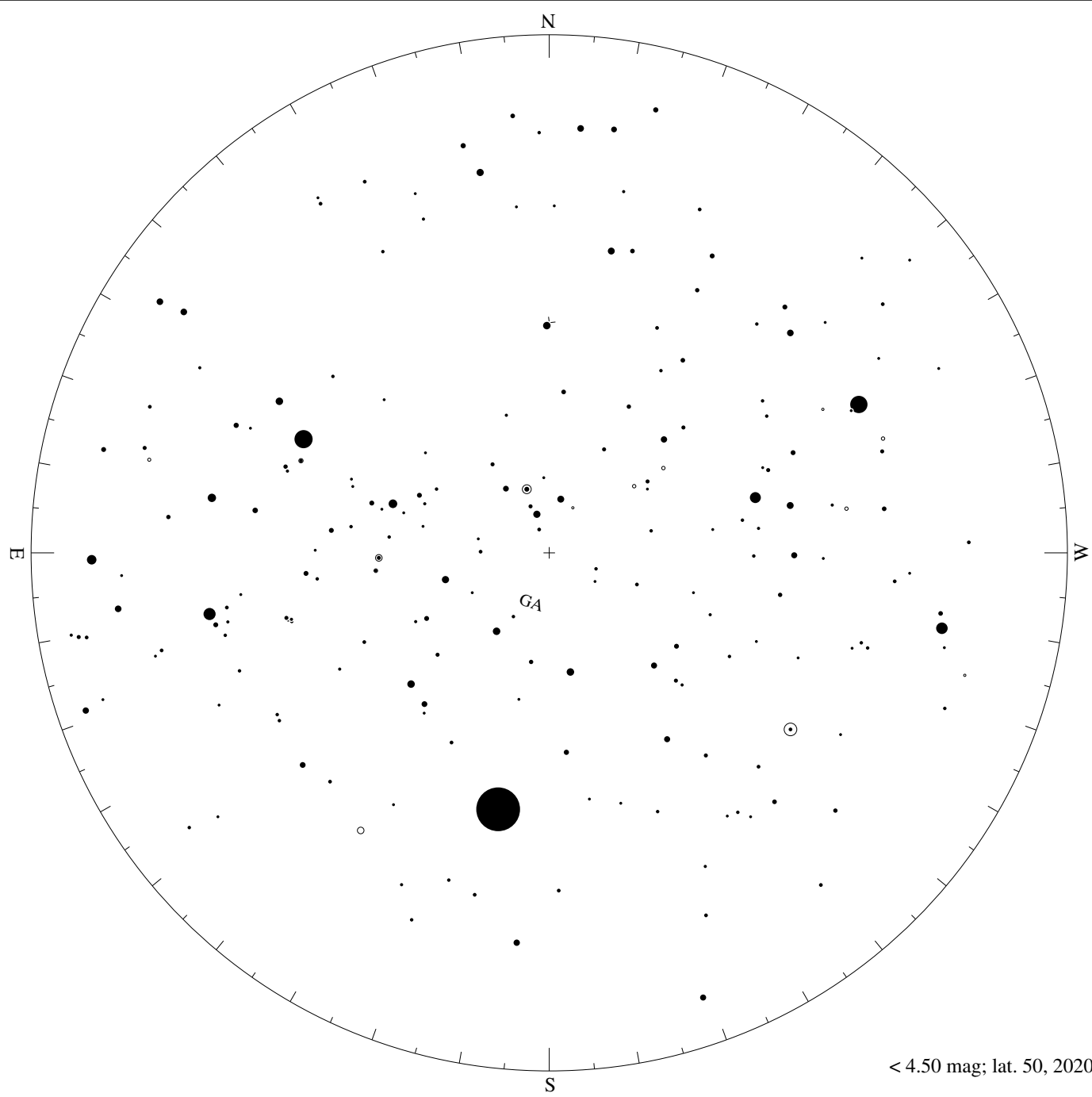


< 0.50 mag; lat. 50, 2020-11-11, 21 h local time

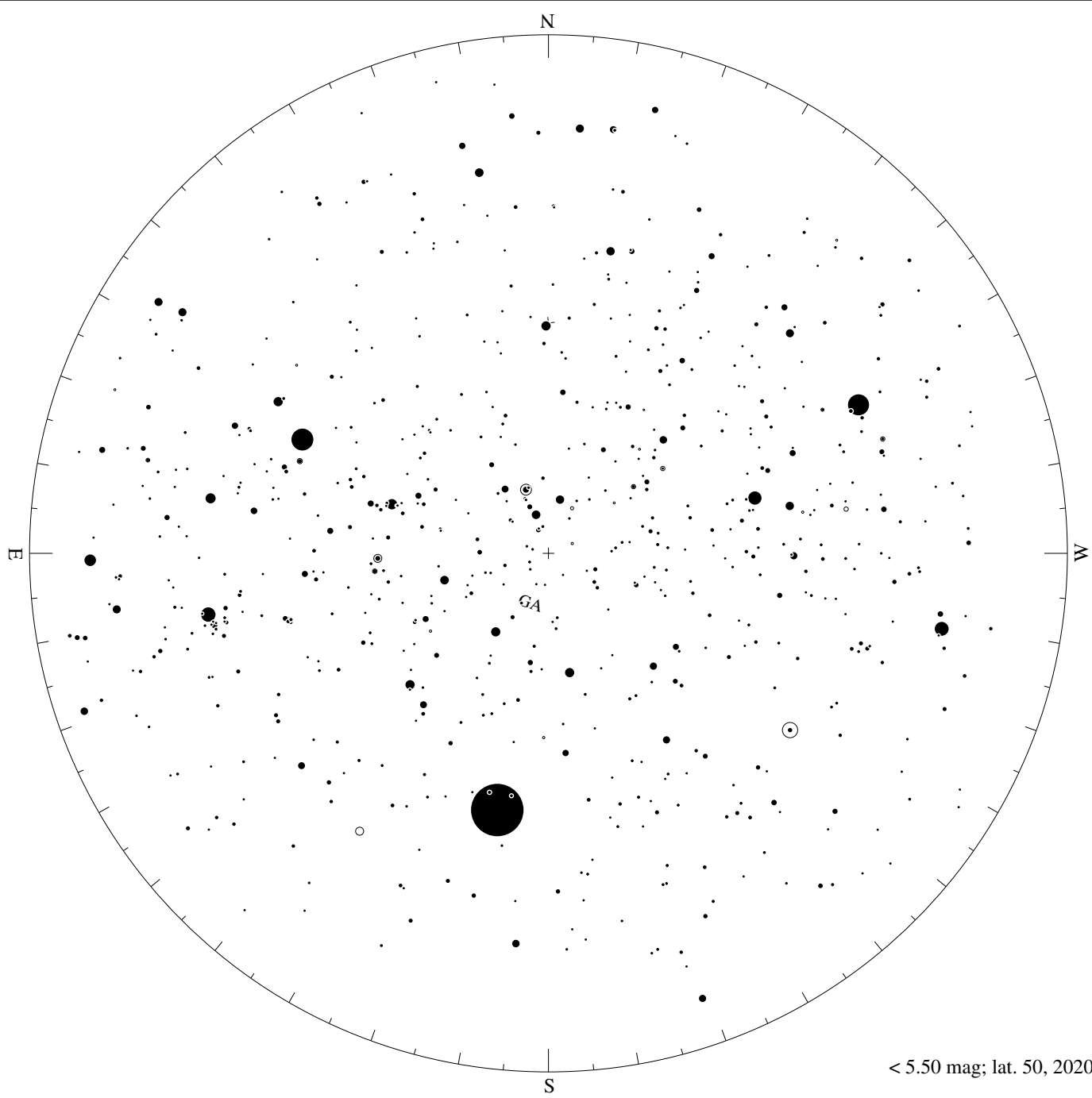




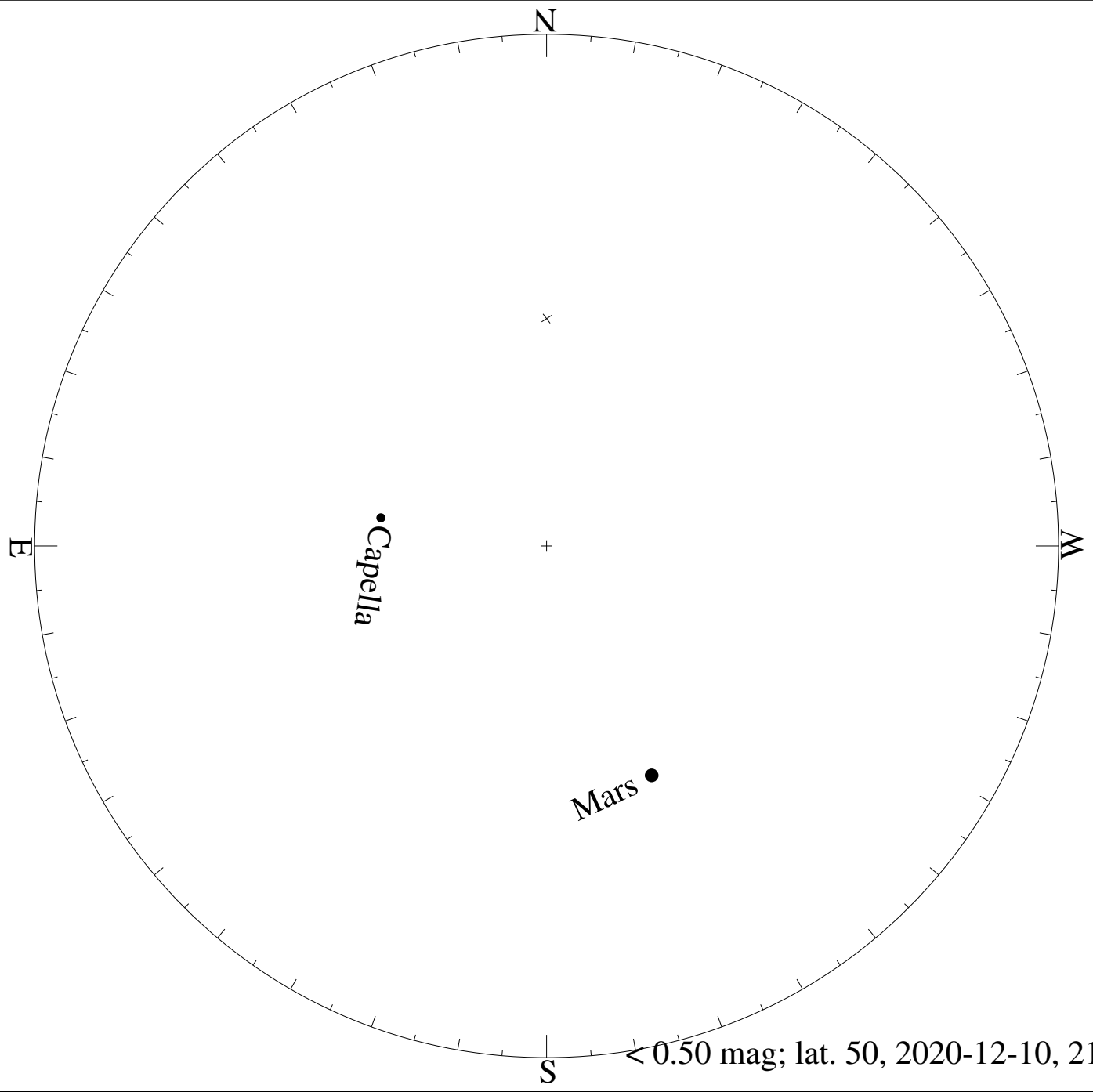


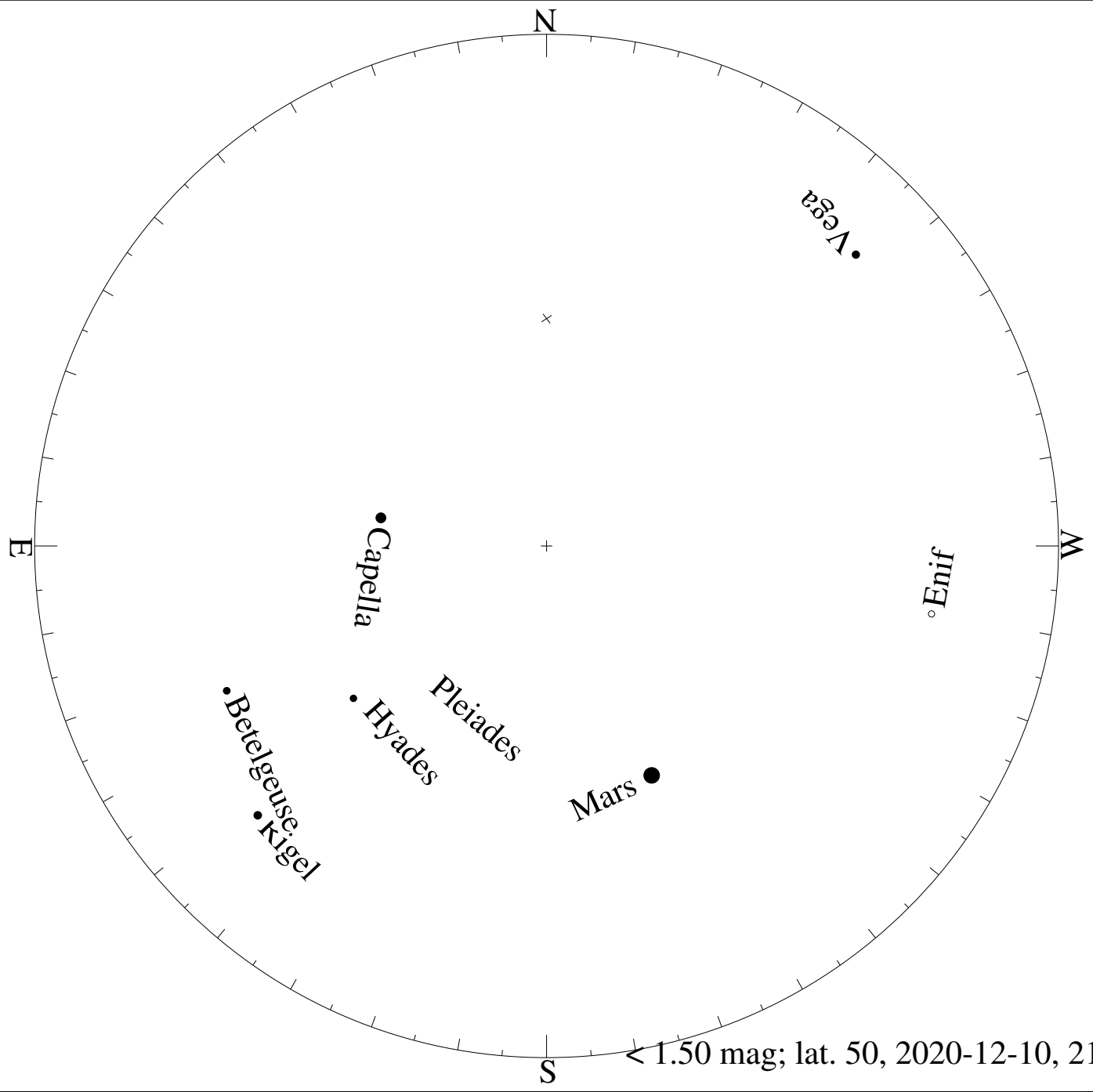


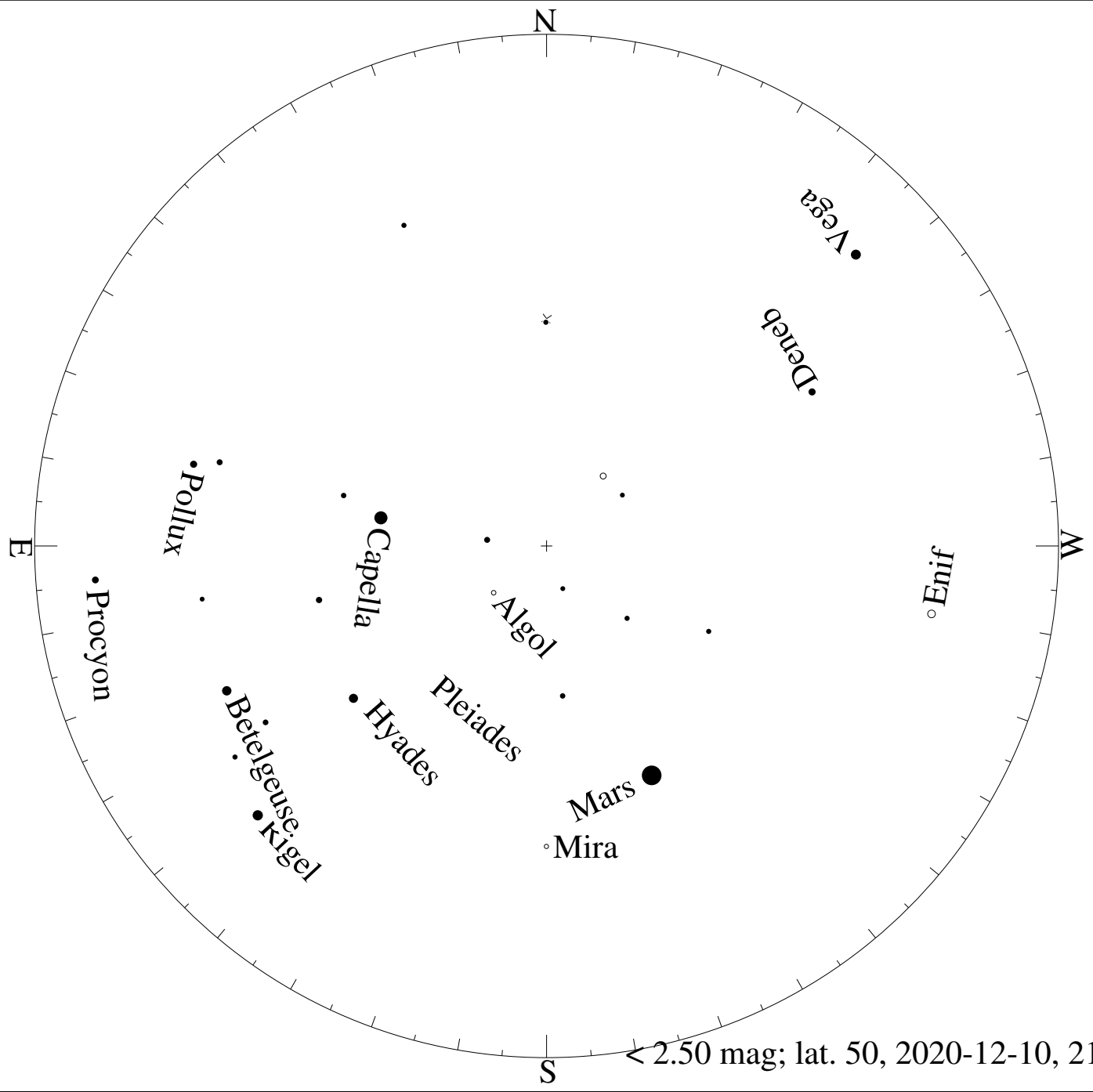
< 4.50 mag; lat. 50, 2020-11-11, 21 h local time



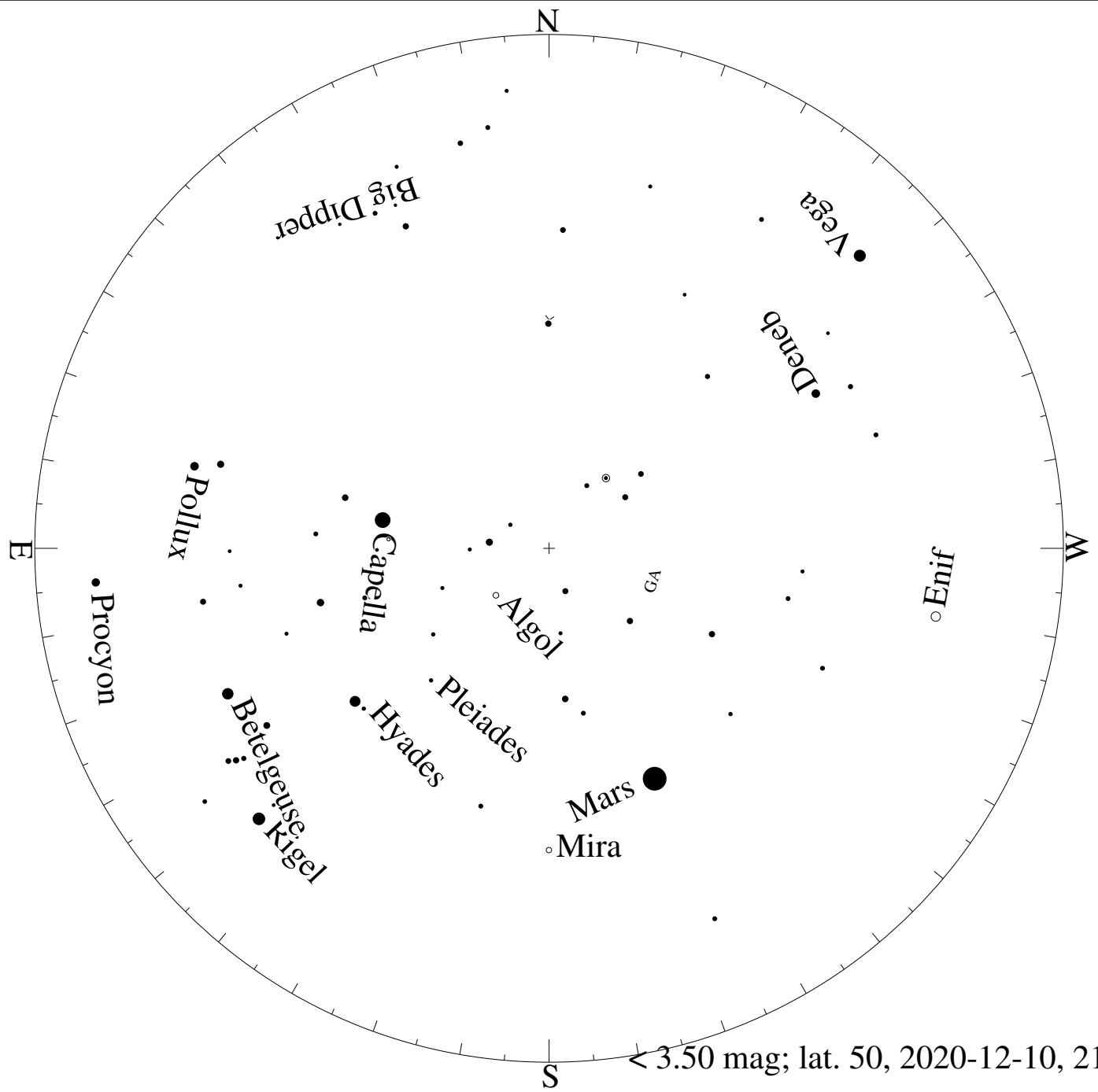
< 5.50 mag; lat. 50, 2020-11-11, 21 h local time









< 2.50 mag; lat. 50, 2020-12-10, 21 h local time



< 3.50 mag; lat. 50, 2020-12-10, 21 h local time



< 4.50 mag; lat. 50, 2020-12-10, 21 h local time



< 5.50 mag; lat. 50, 2020-12-10, 21 h local time