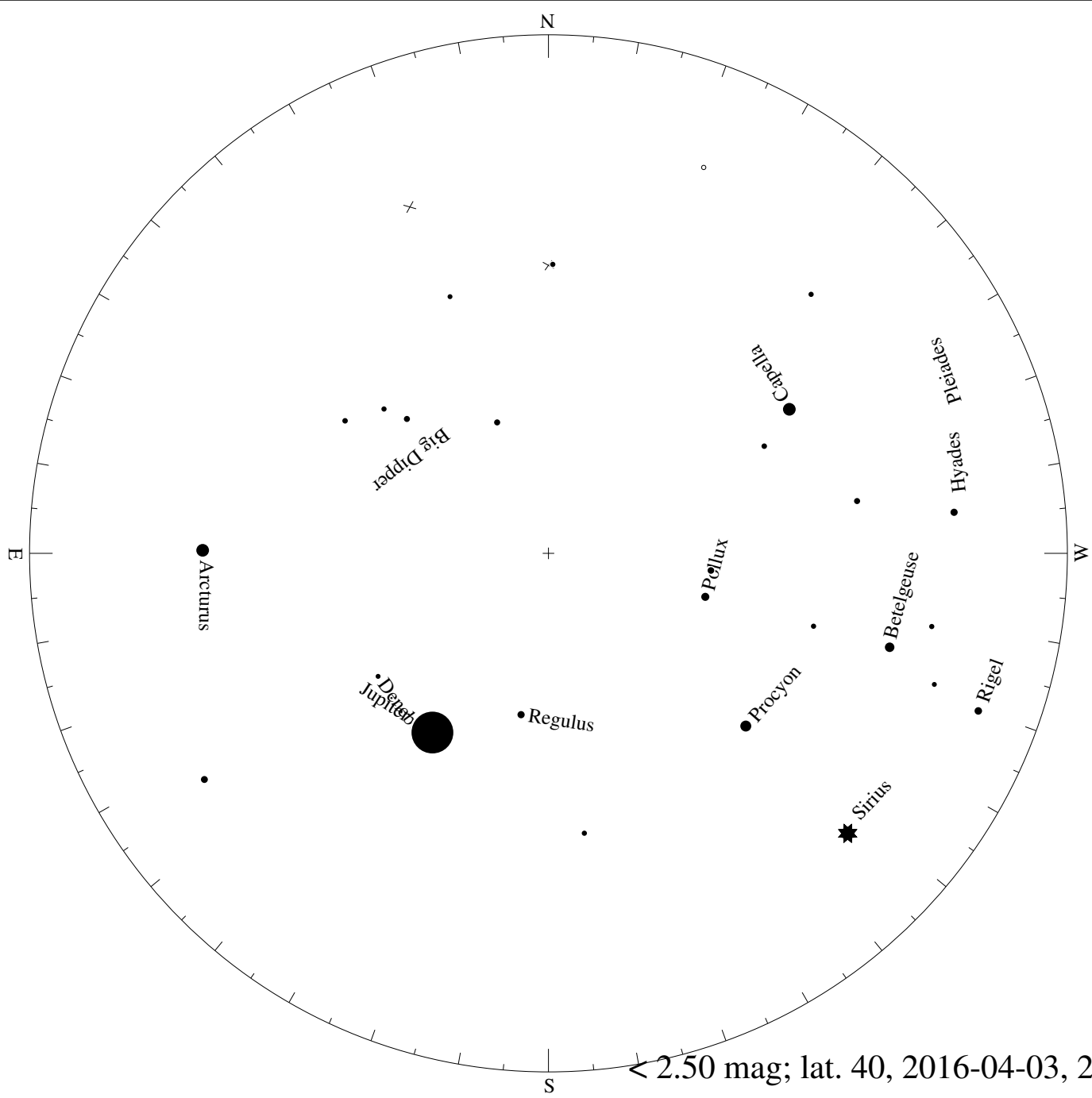

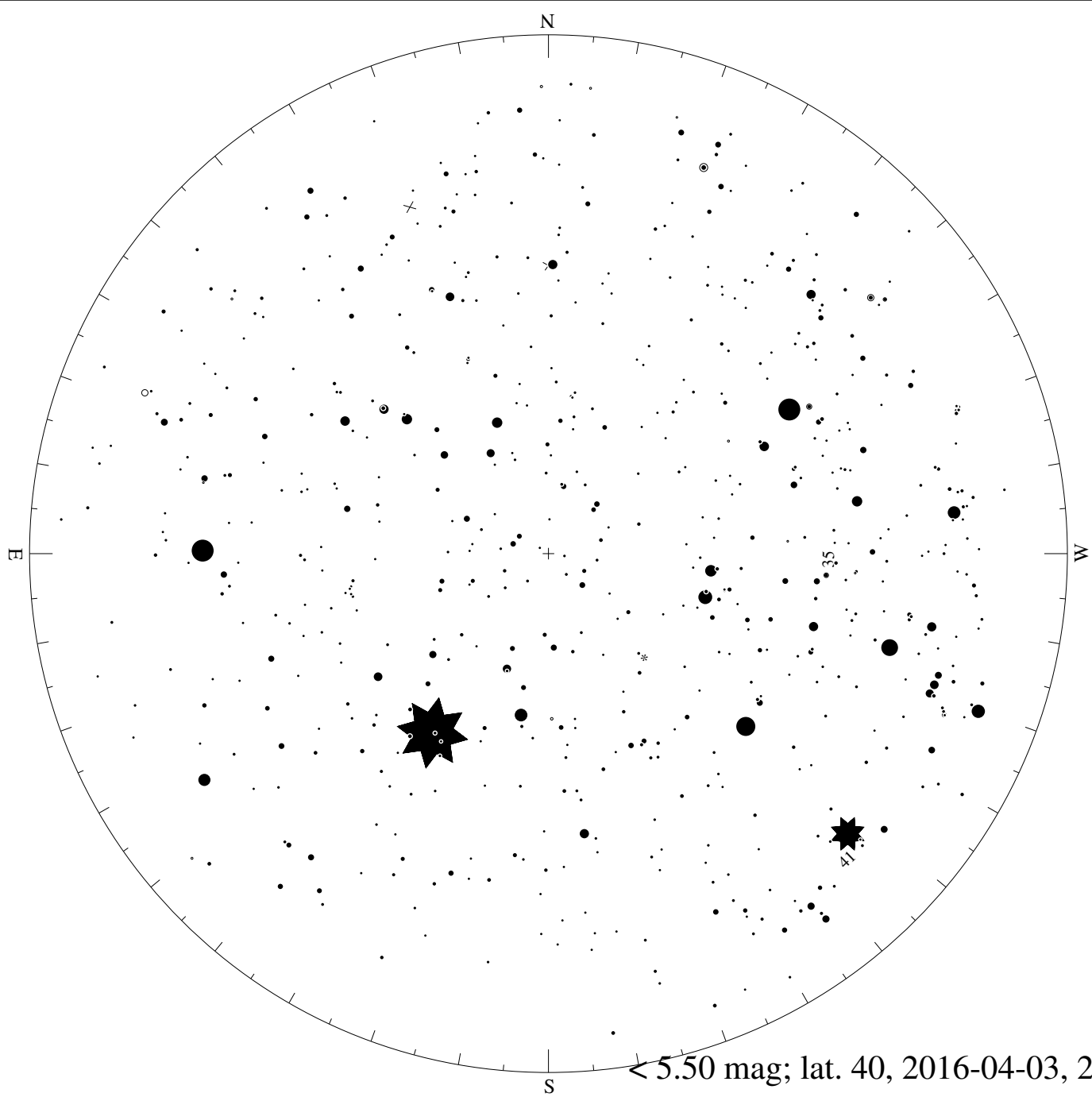


< 1.50 mag; lat. 40, 2016-04-03, 21 h local time

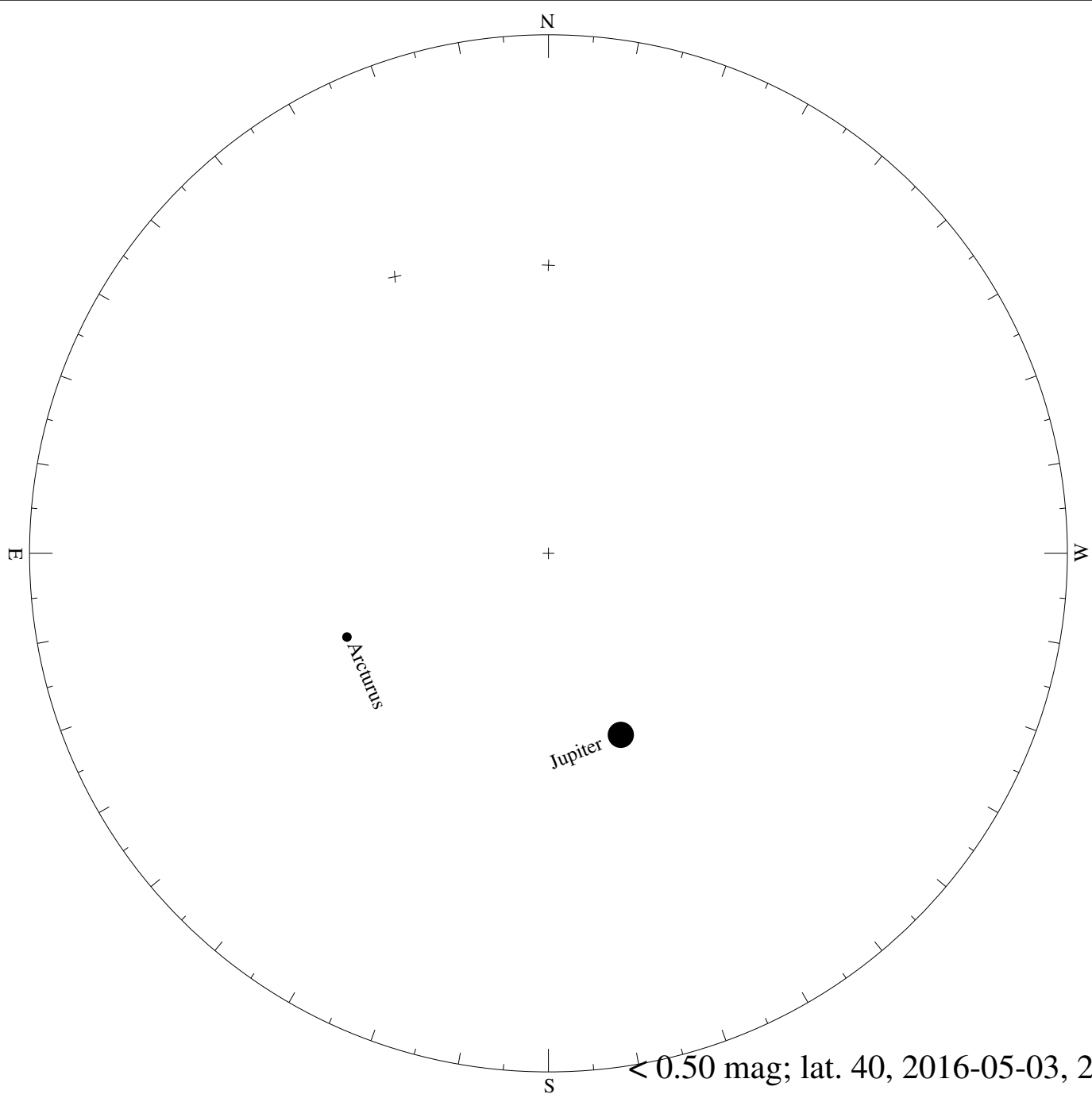




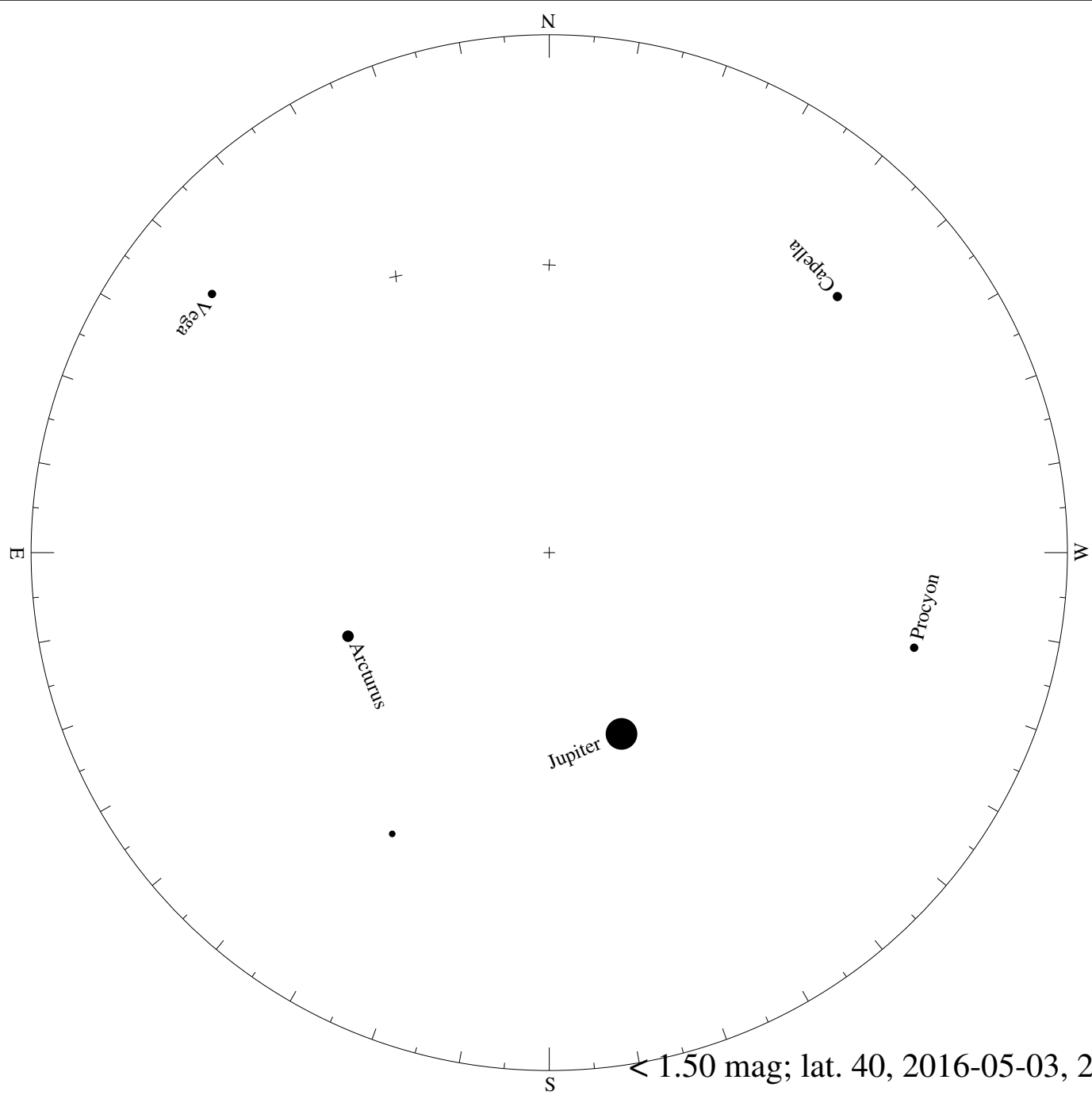
< 4.50 mag; lat. 40, 2016-04-03, 21 h local time



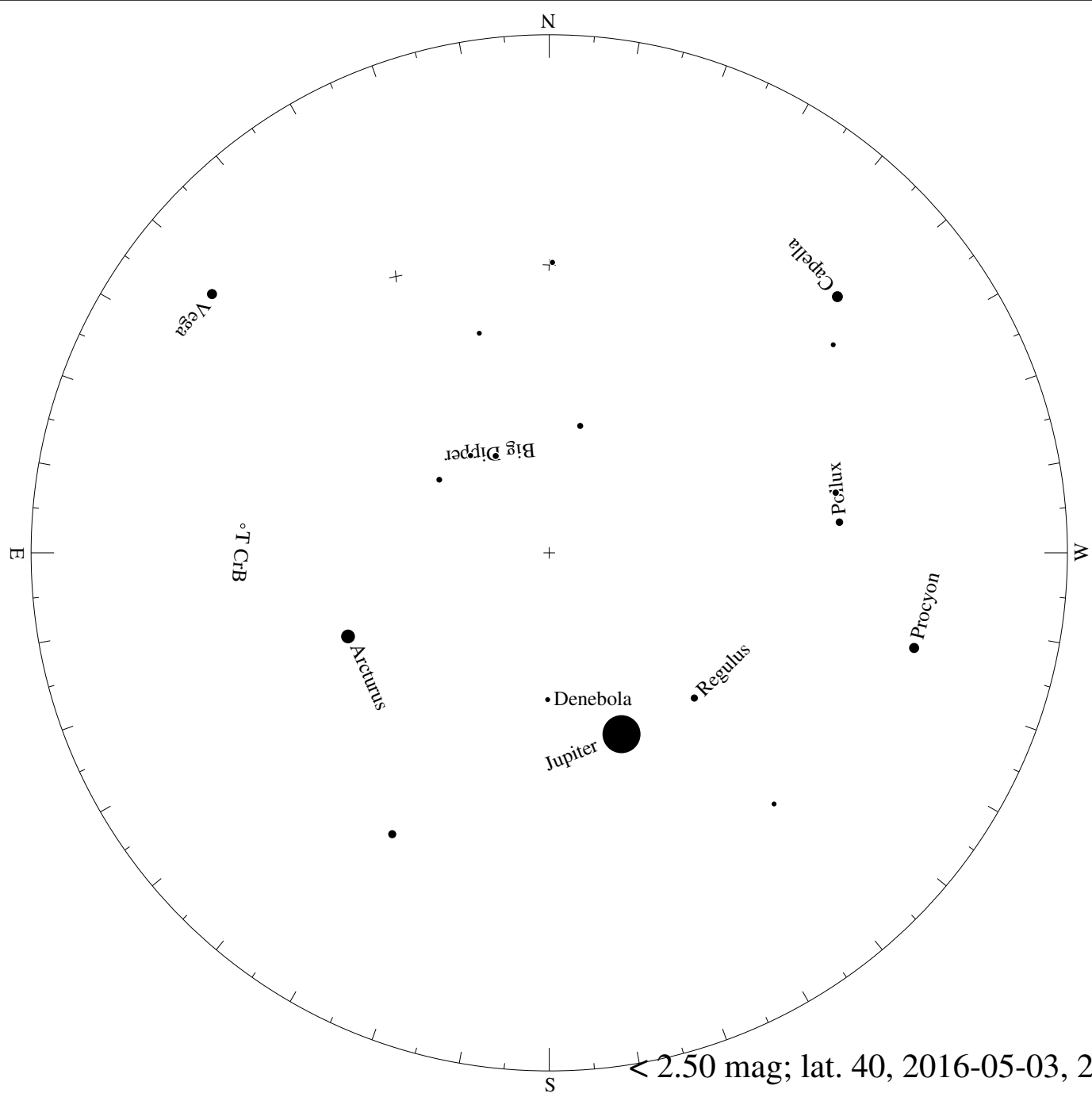
< 5.50 mag; lat. 40, 2016-04-03, 21 h local time

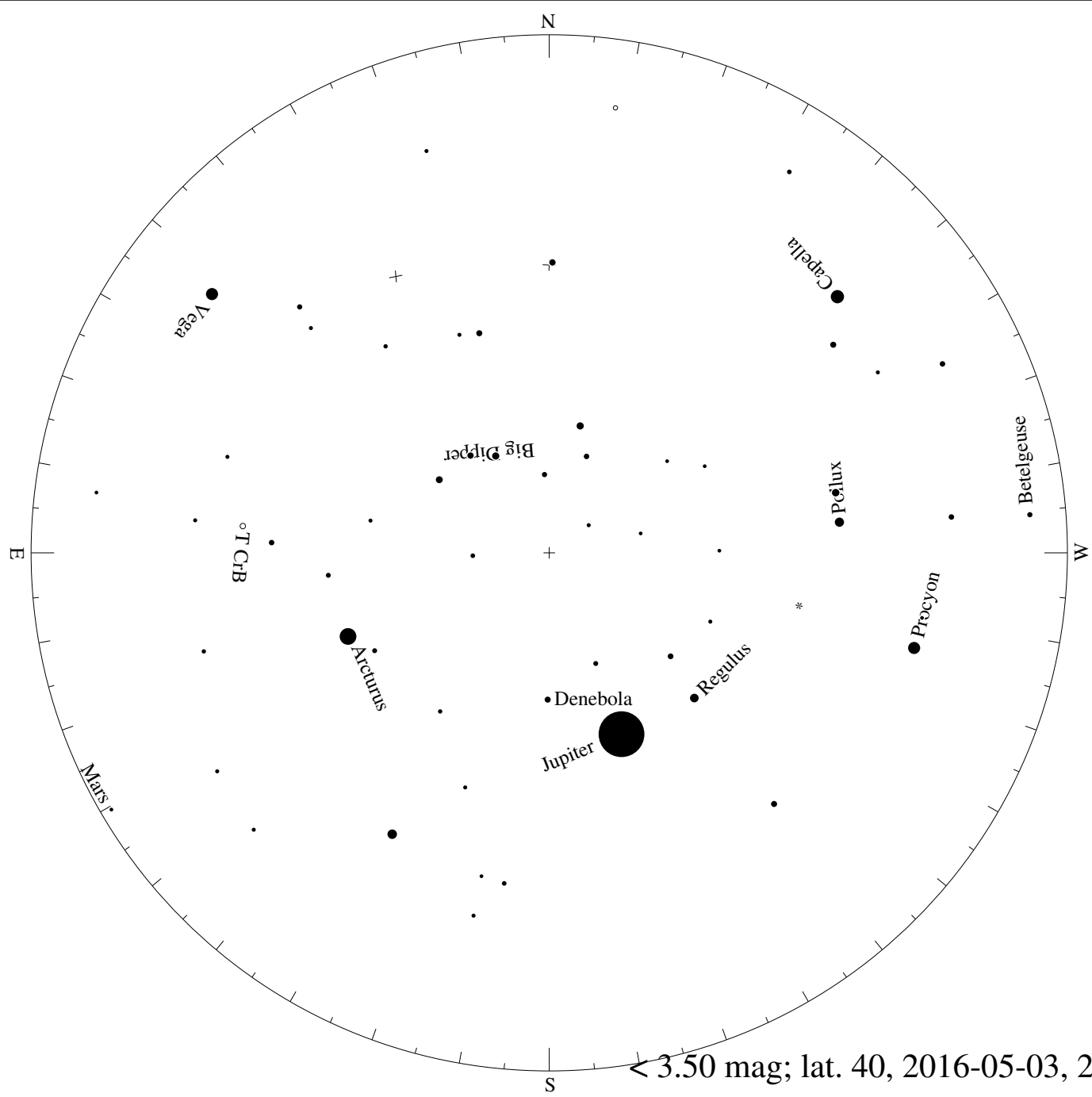


< 0.50 mag; lat. 40, 2016-05-03, 21 h local time




< 1.50 mag; lat. 40, 2016-05-03, 21 h local time






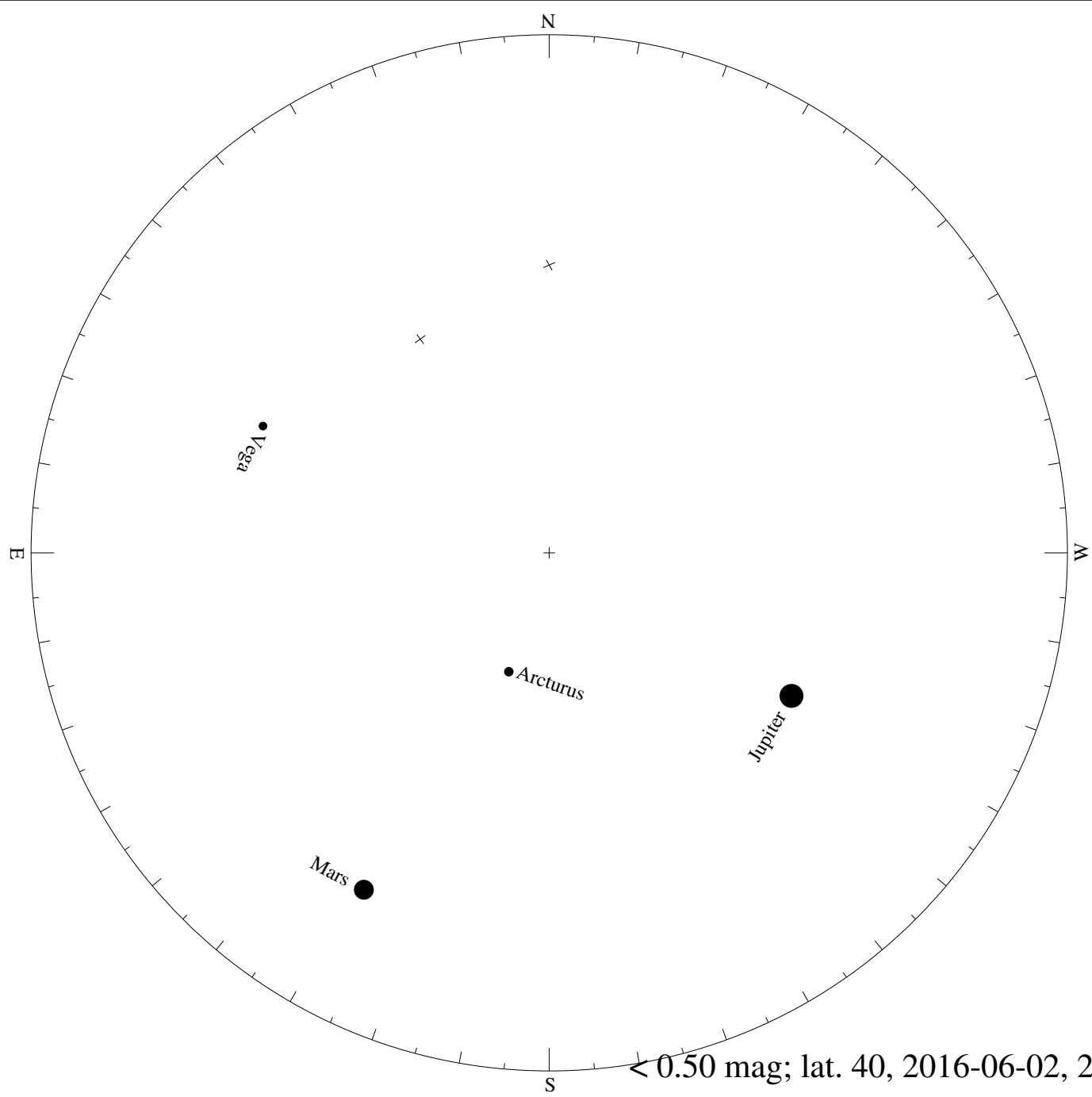
< 3.50 mag; lat. 40, 2016-05-03, 21 h local time





< 4.50 mag; lat. 40, 2016-05-03, 21 h local time



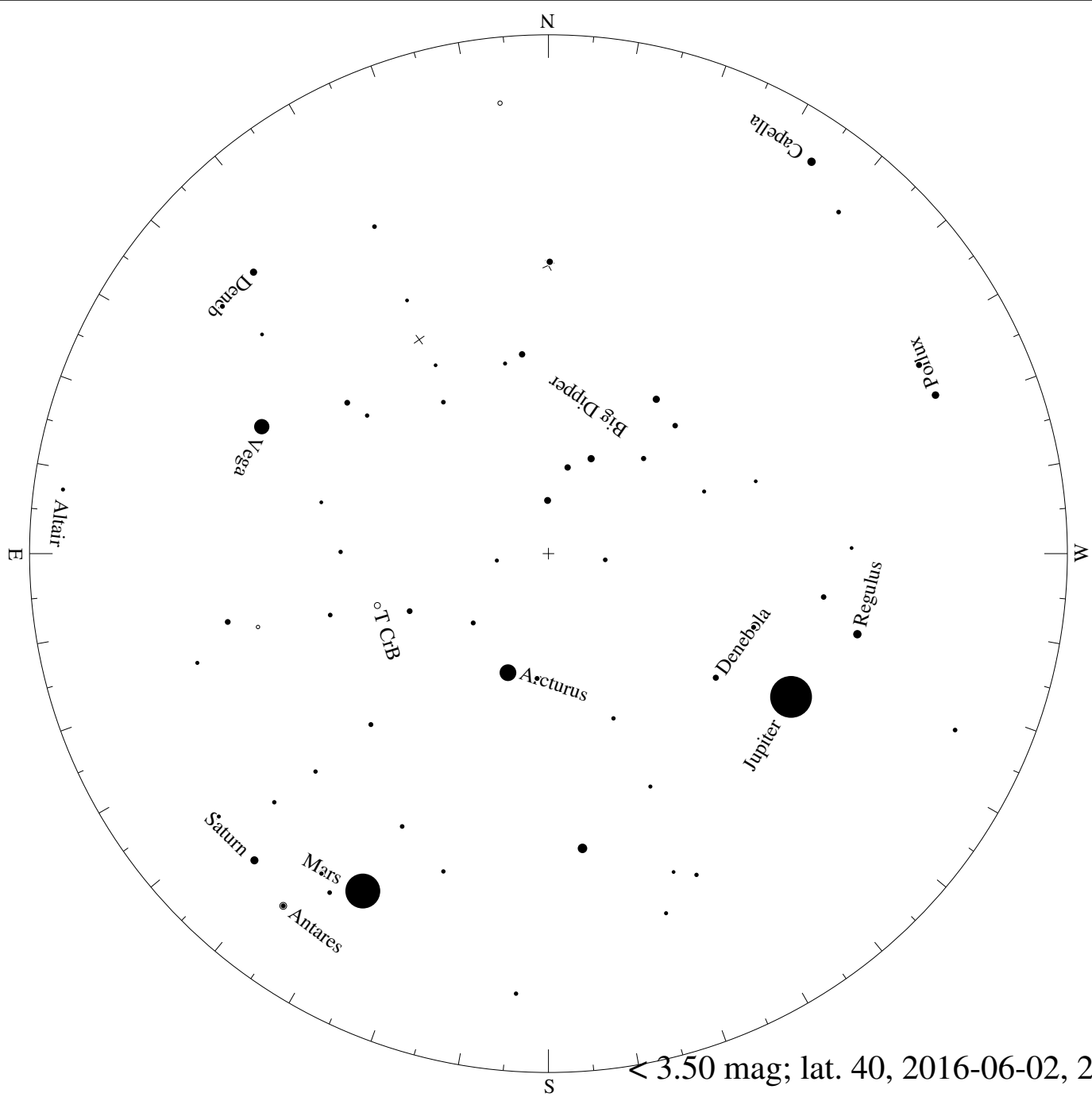
< 5.50 mag; lat. 40, 2016-05-03, 21 h local time









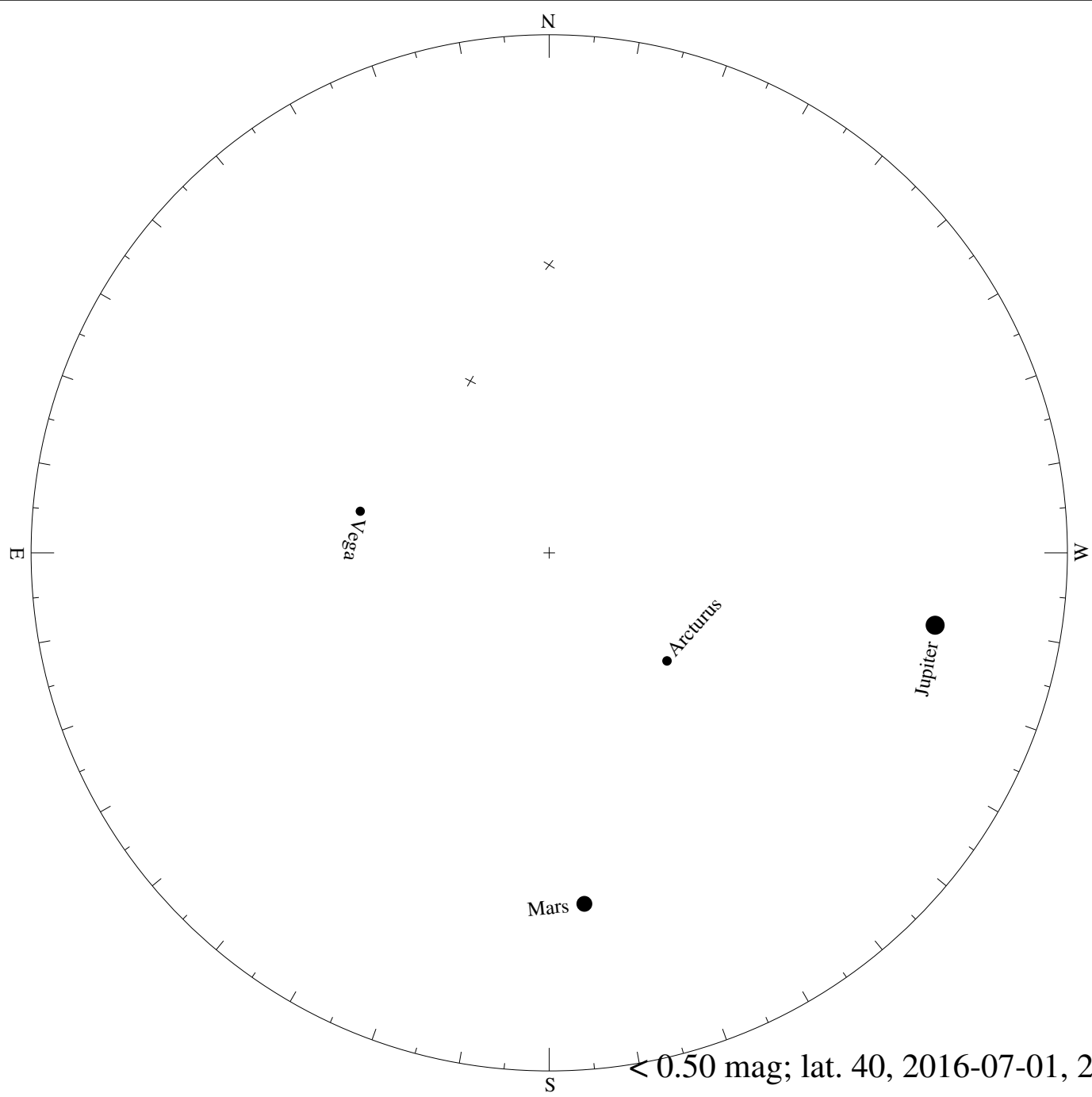
< 2.50 mag; lat. 40, 2016-06-02, 21 h local time



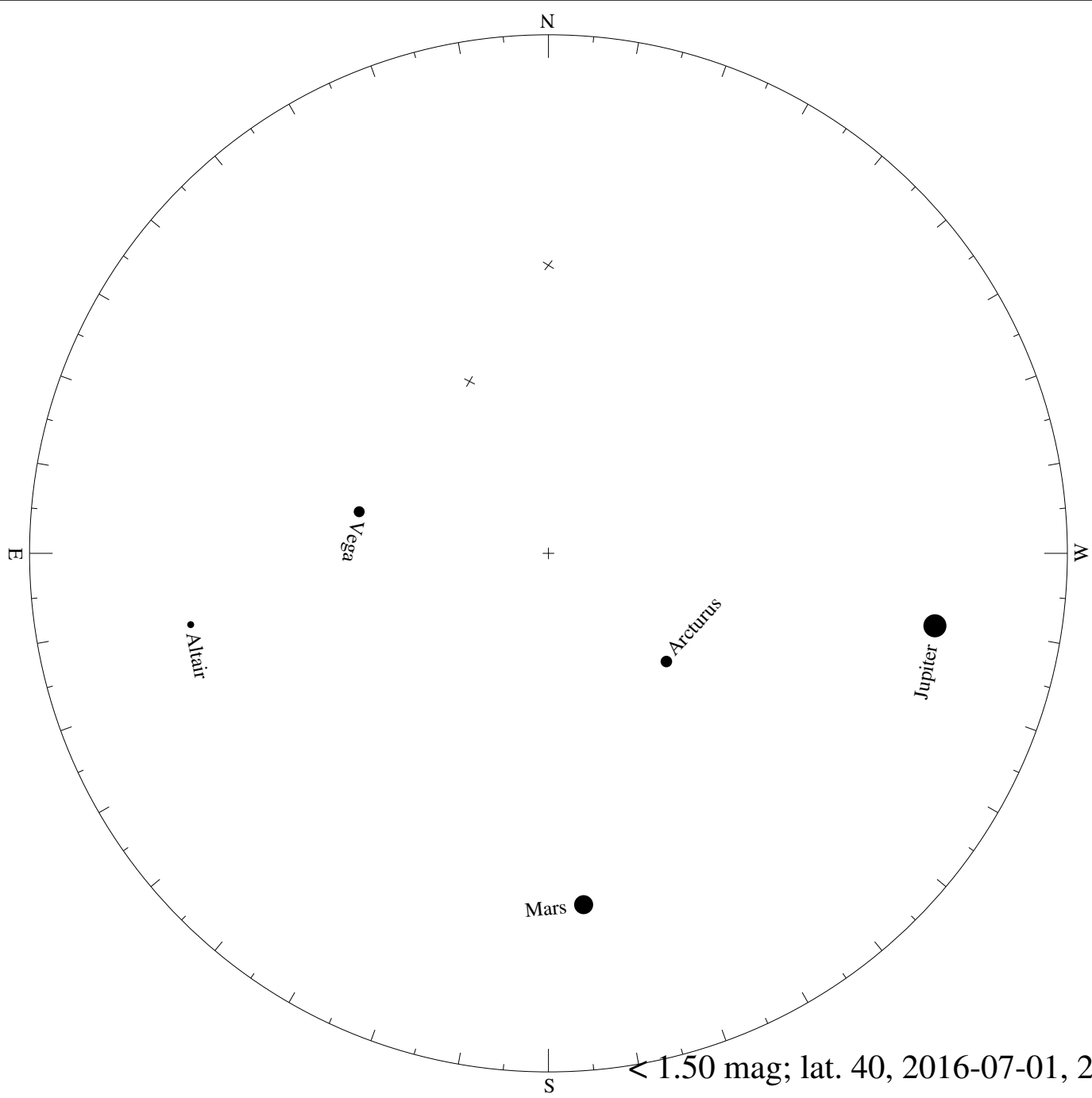




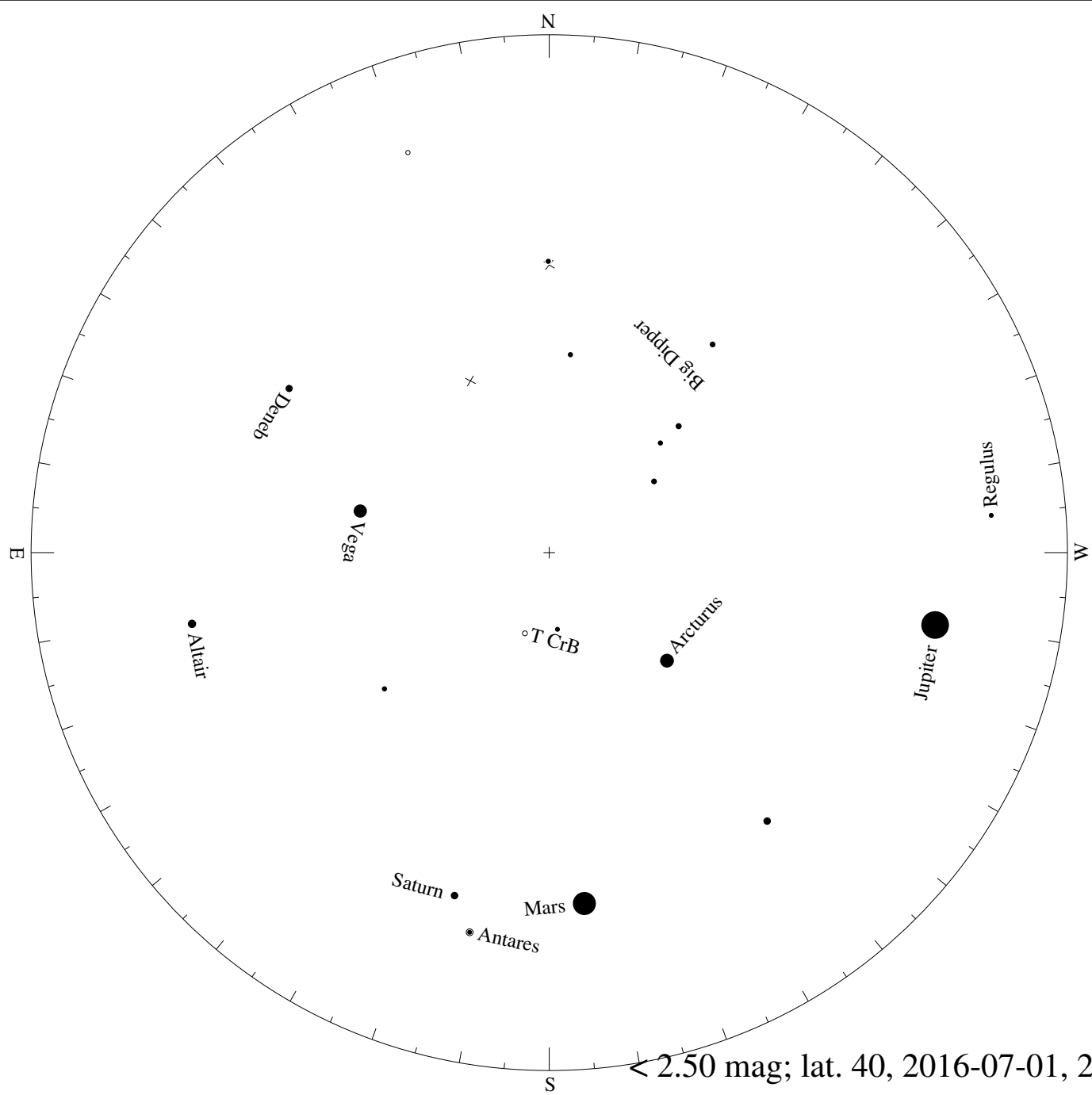
< 5.50 mag; lat. 40, 2016-06-02, 21 h local time

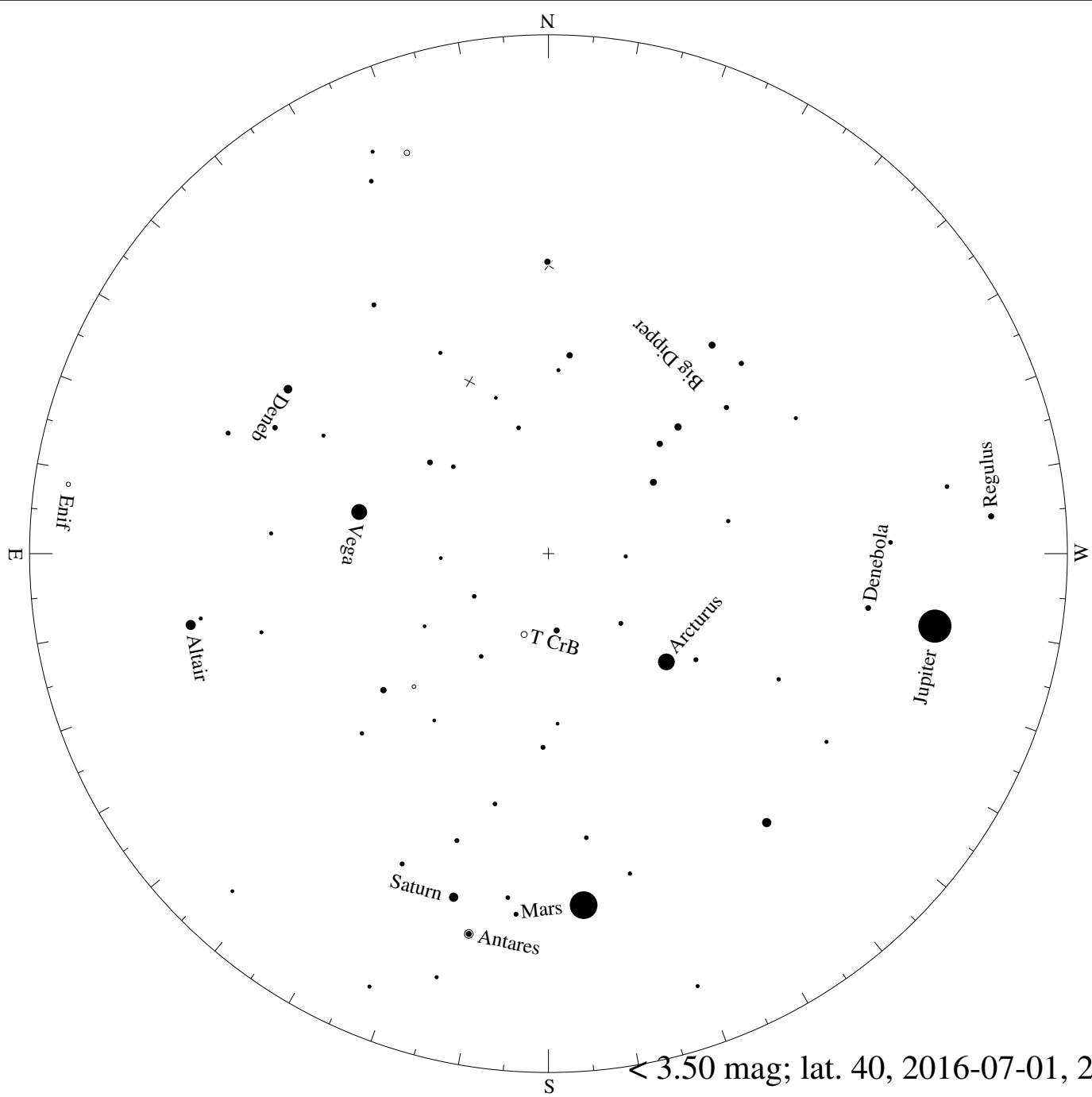


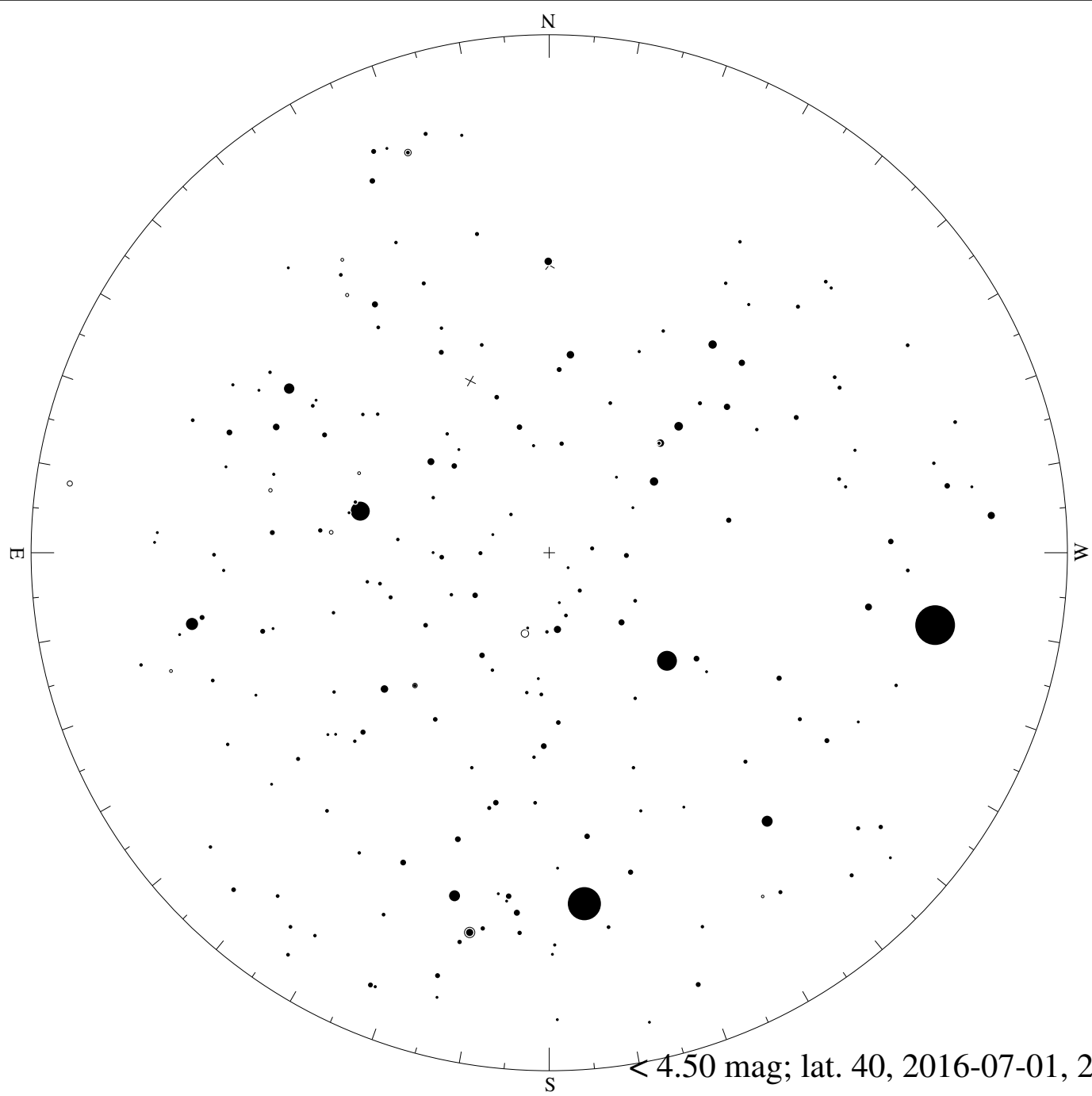
$< 0.50 \text{ mag}$; lat. 40, 2016-07-01, 21 h local time




< 1.50 mag; lat. 40, 2016-07-01, 21 h local time

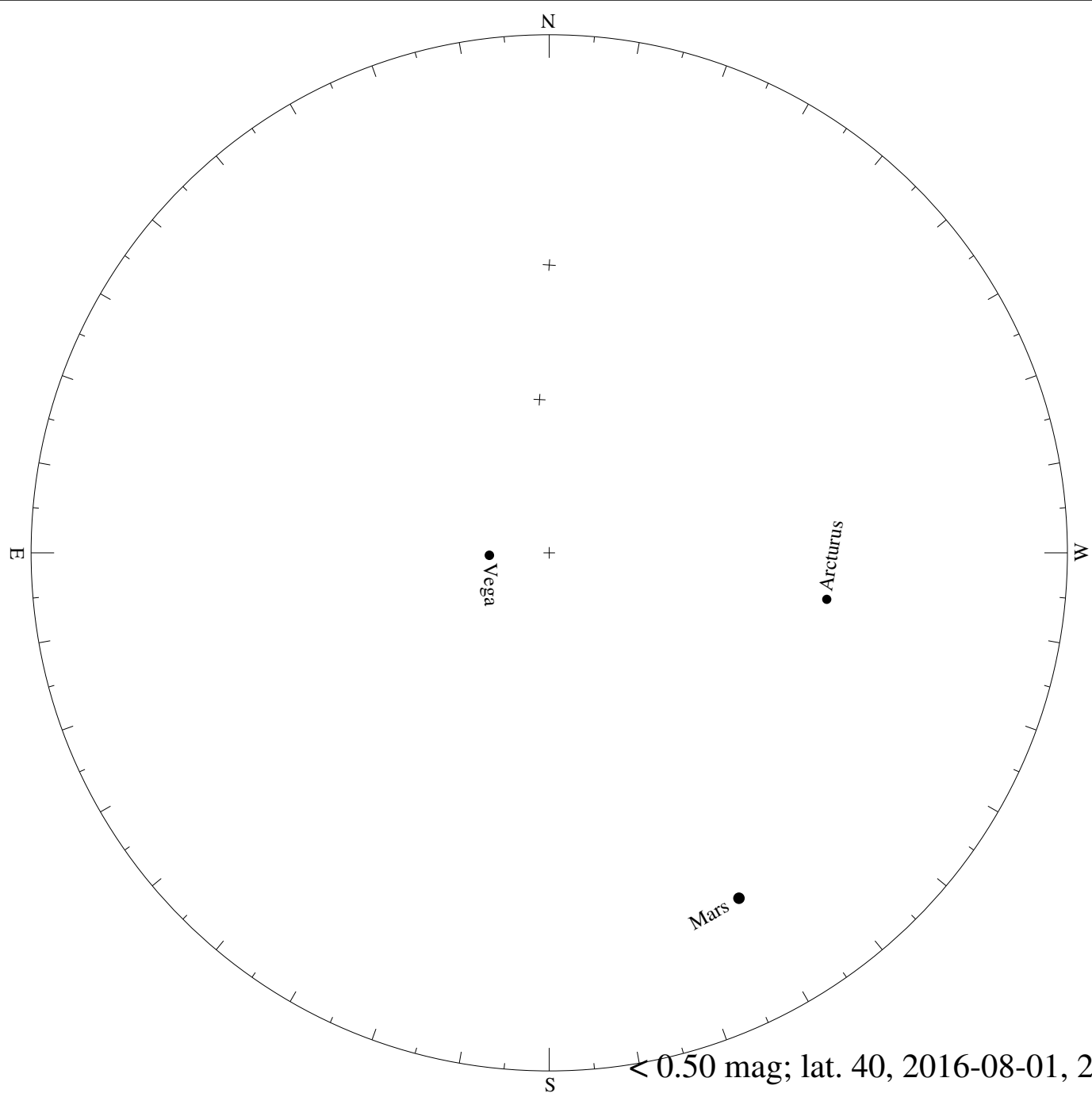


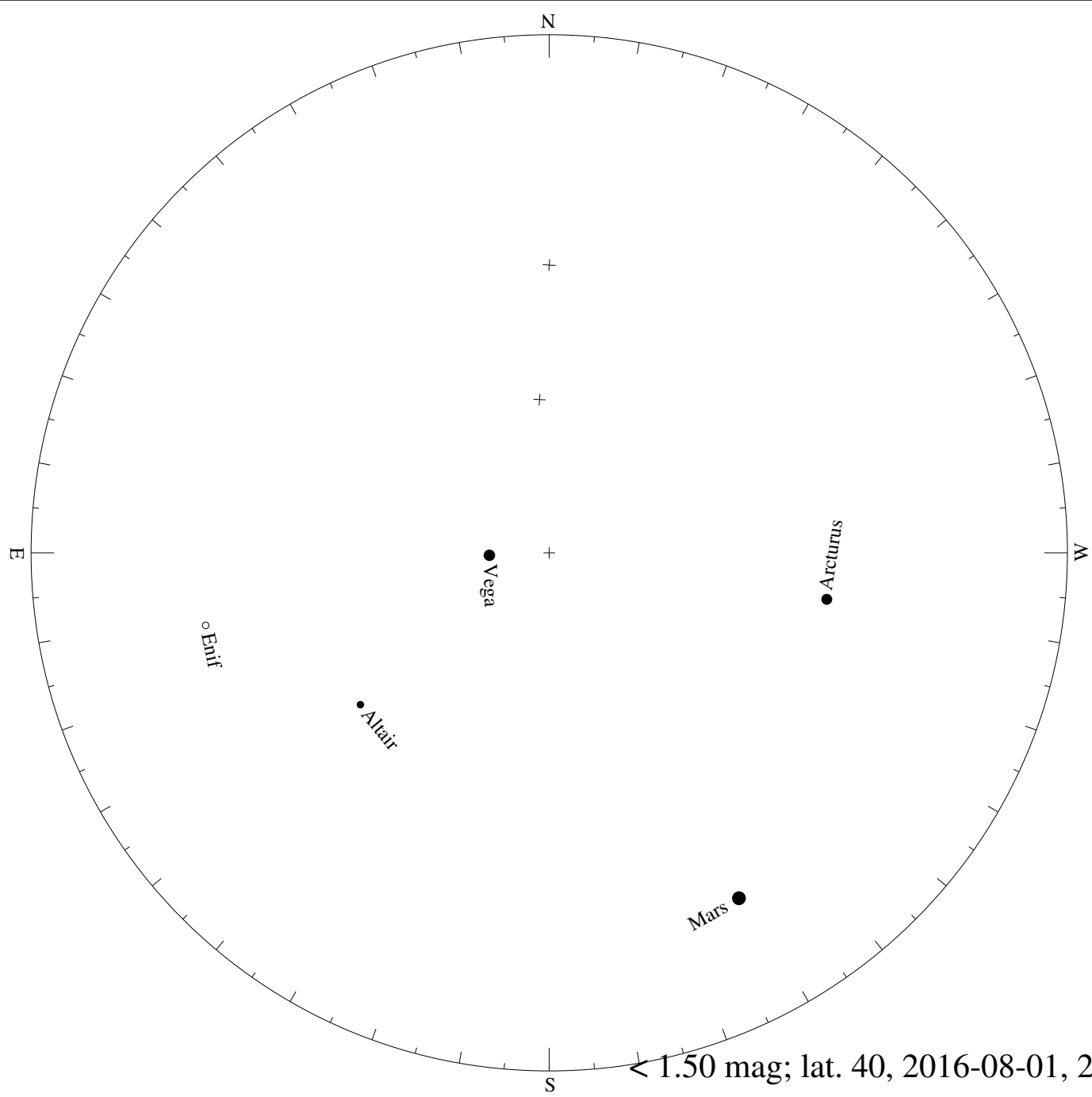


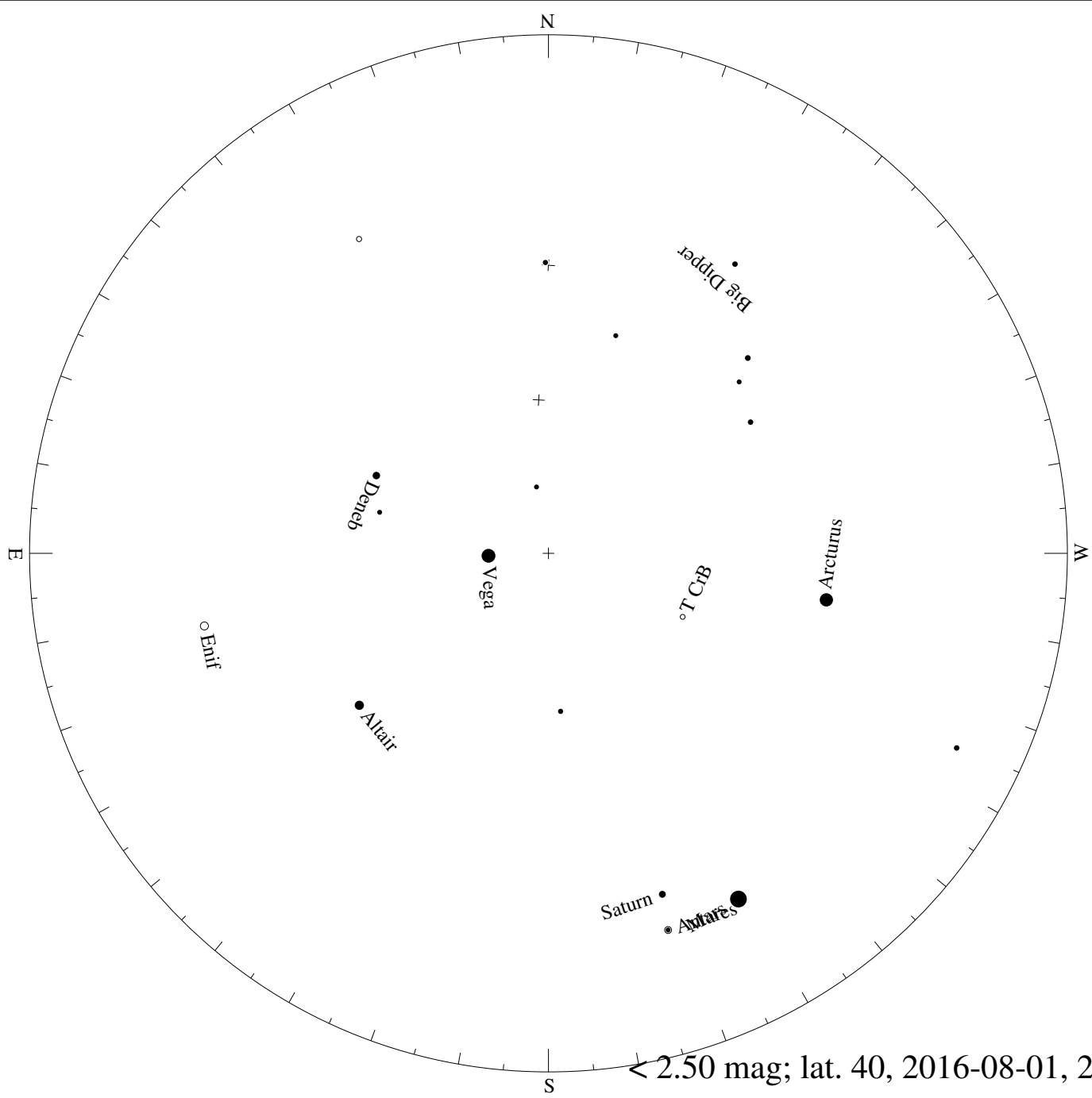






< 5.50 mag; lat. 40, 2016-07-01, 21 h local time








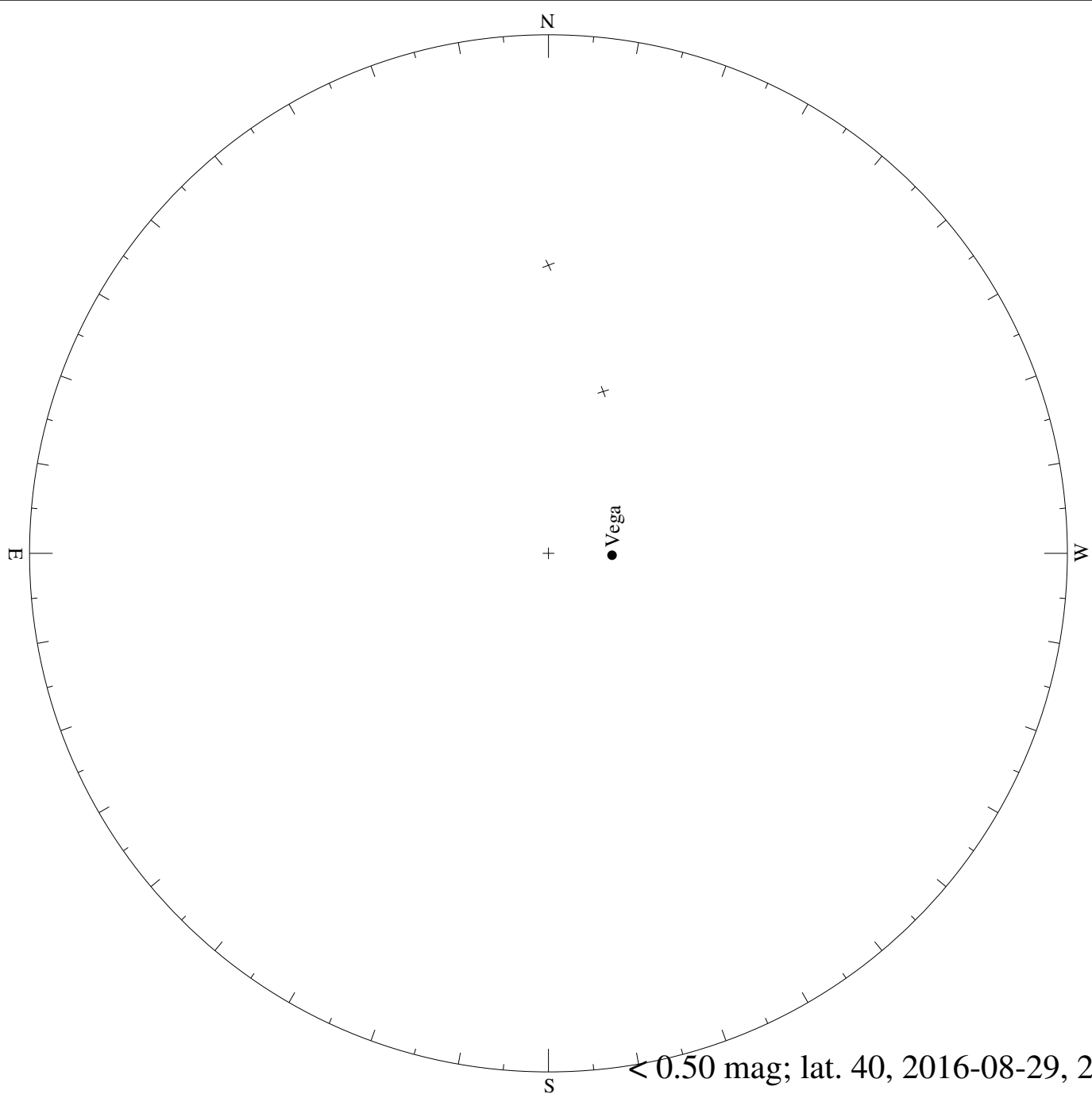


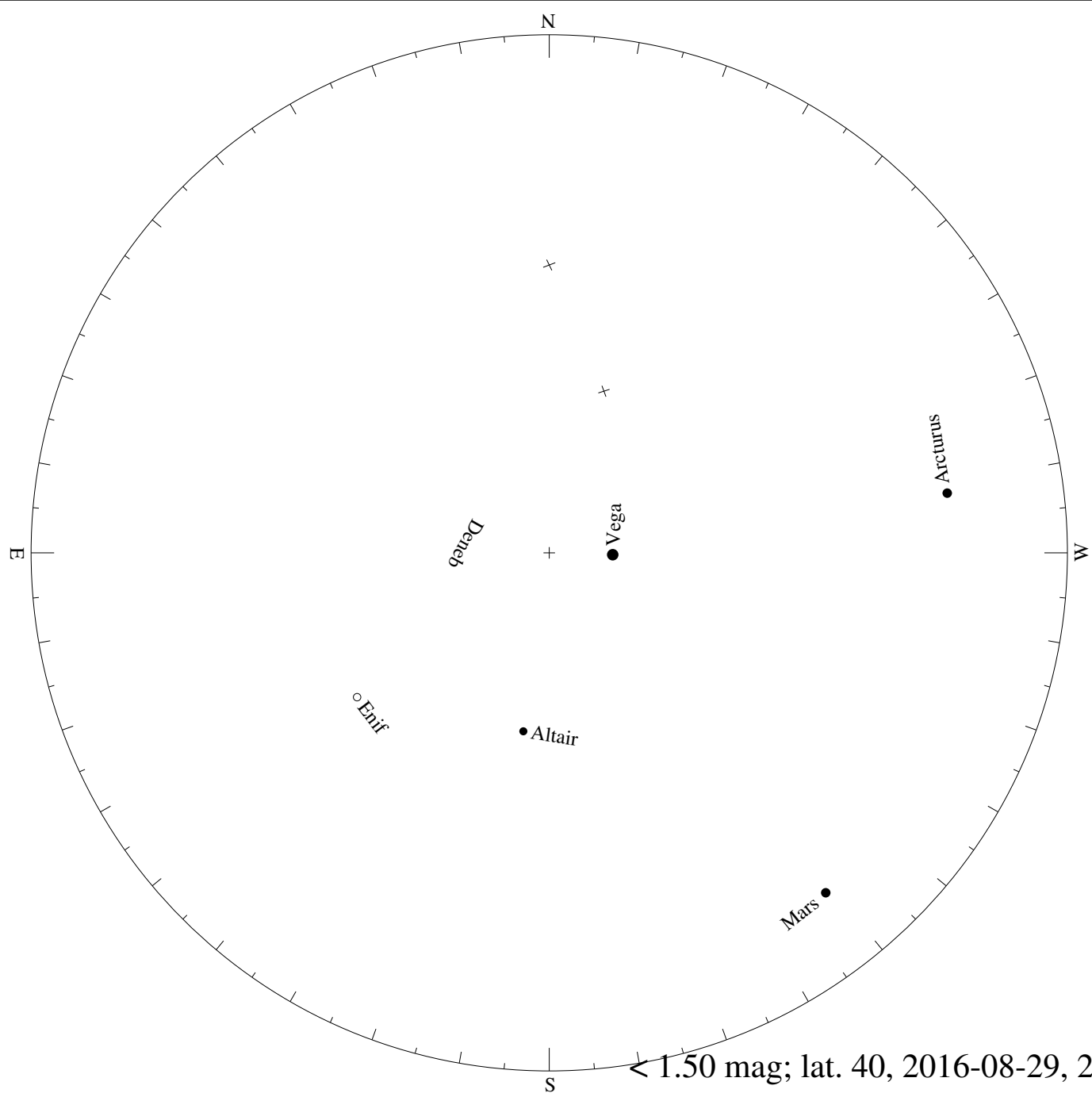


< 4.50 mag; lat. 40, 2016-08-01, 21 h local time

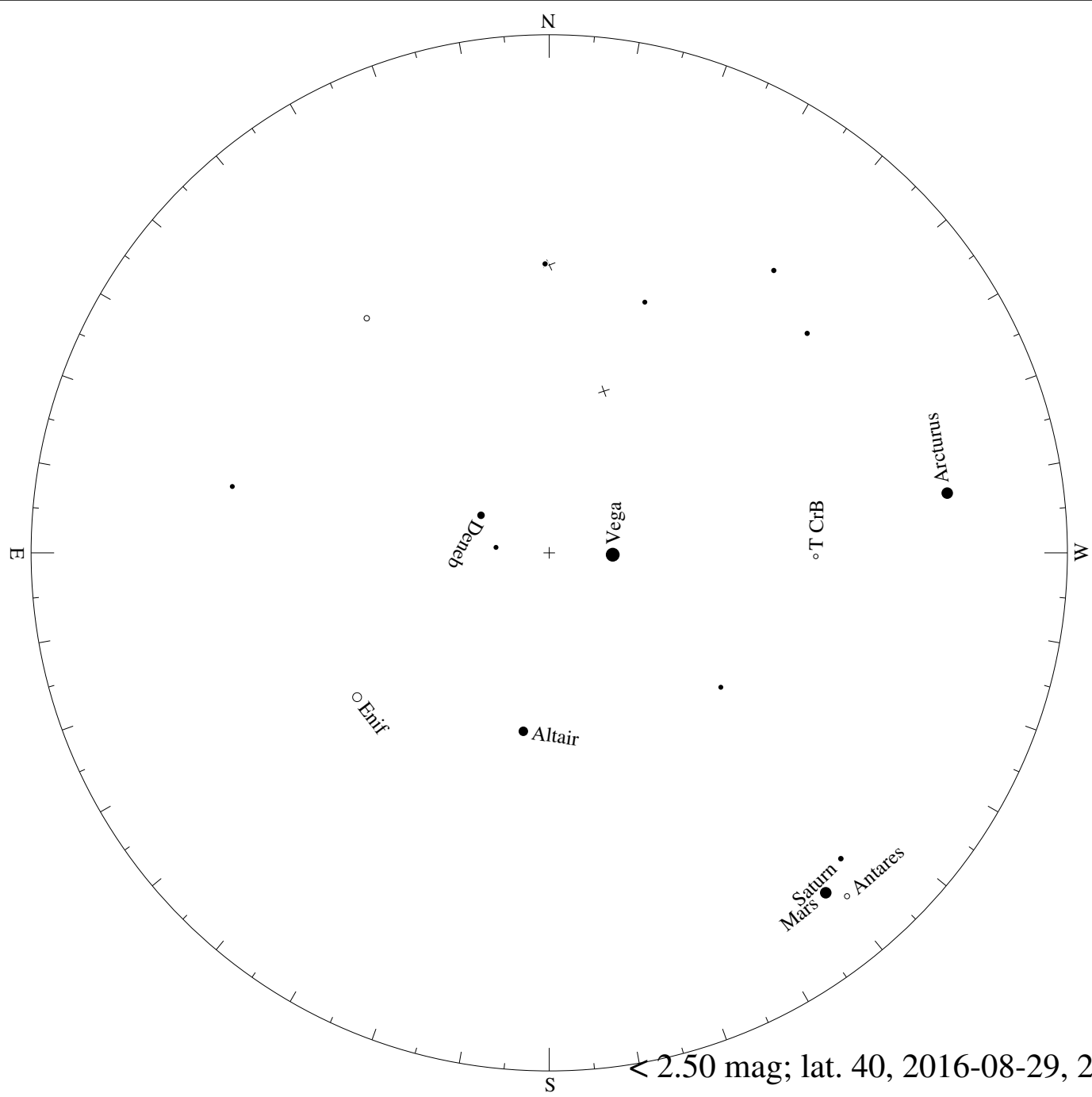


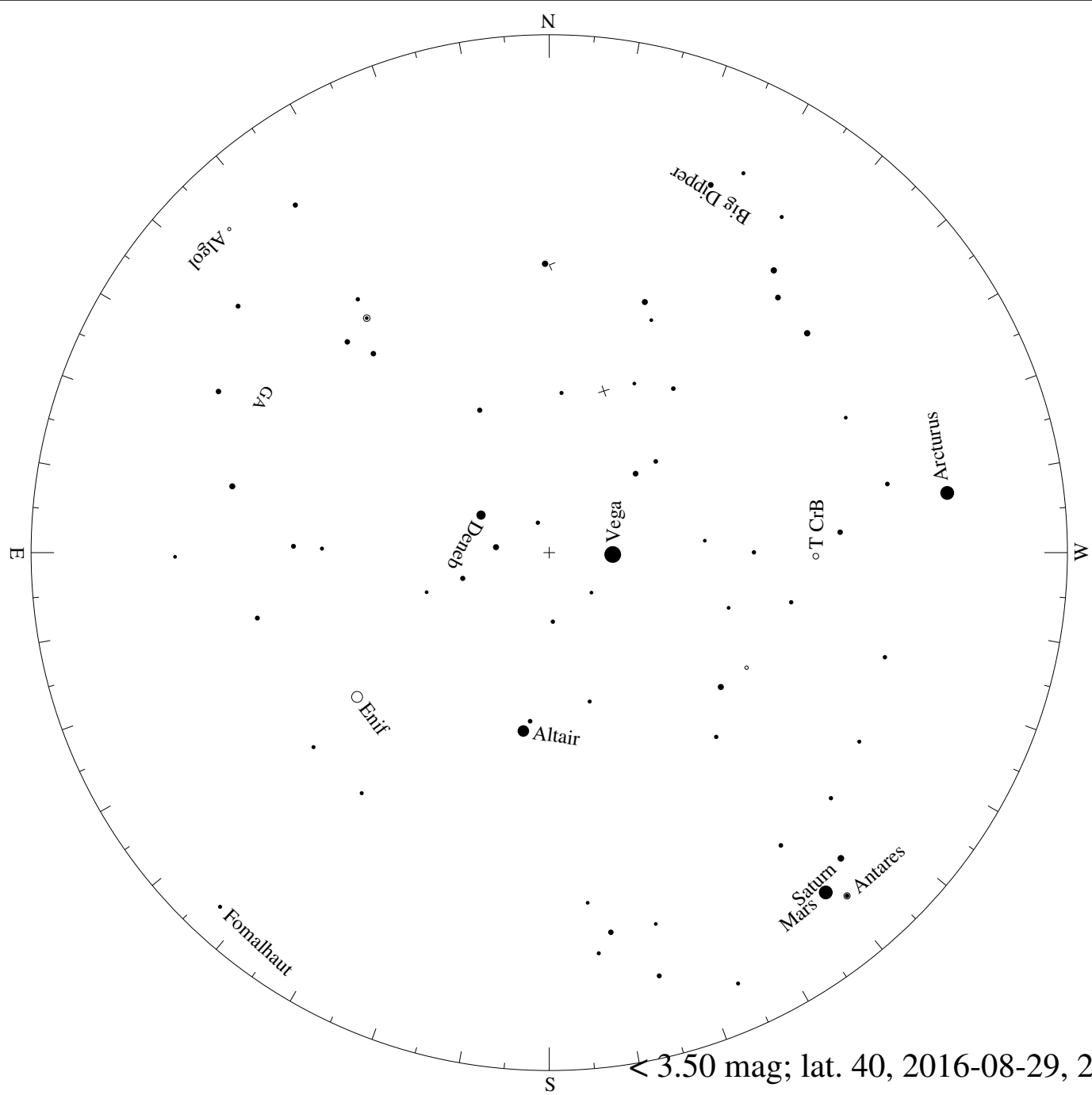
< 5.50 mag; lat. 40, 2016-08-01, 21 h local time

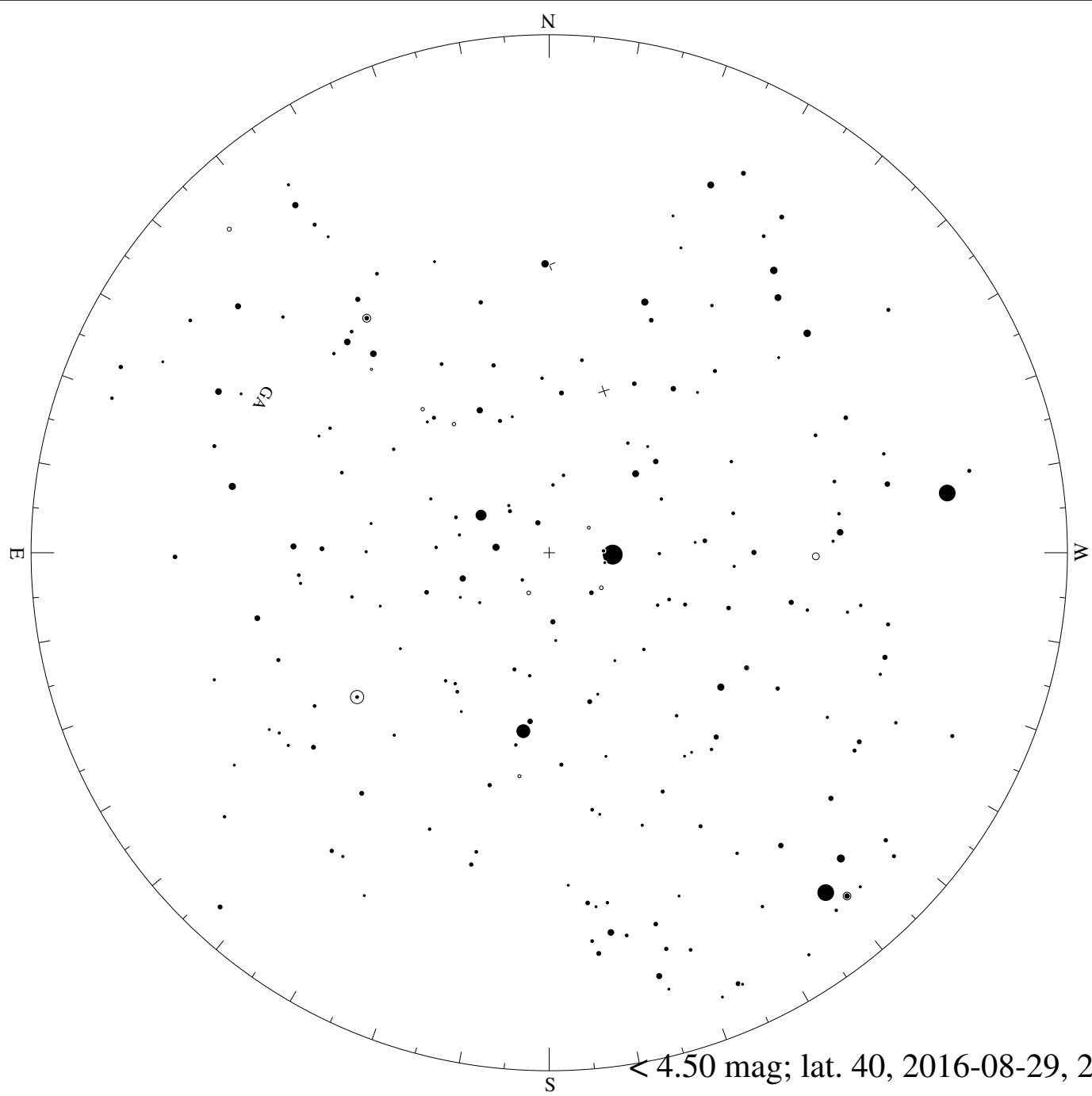





< 1.50 mag; lat. 40, 2016-08-29, 21 h local time



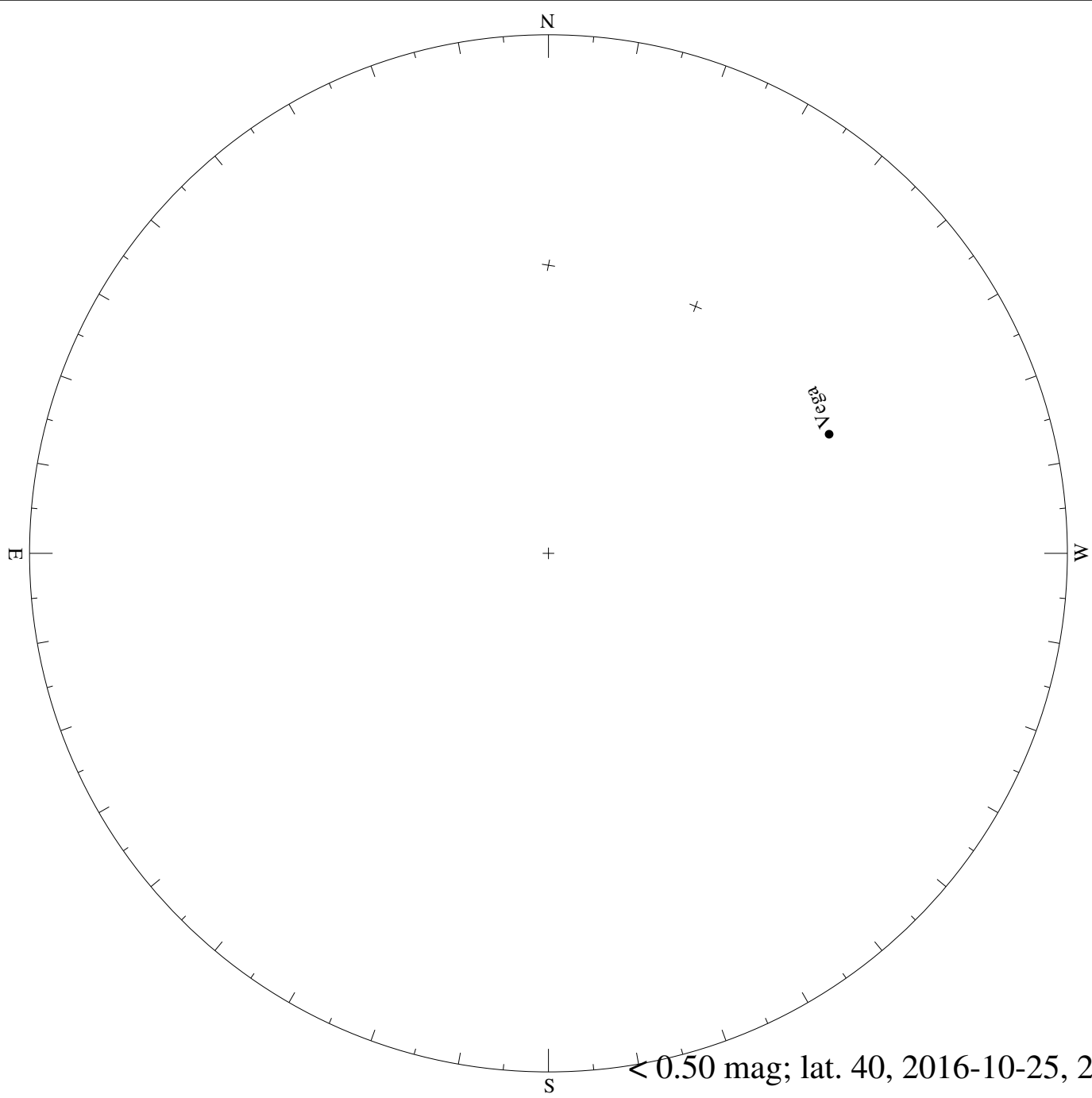




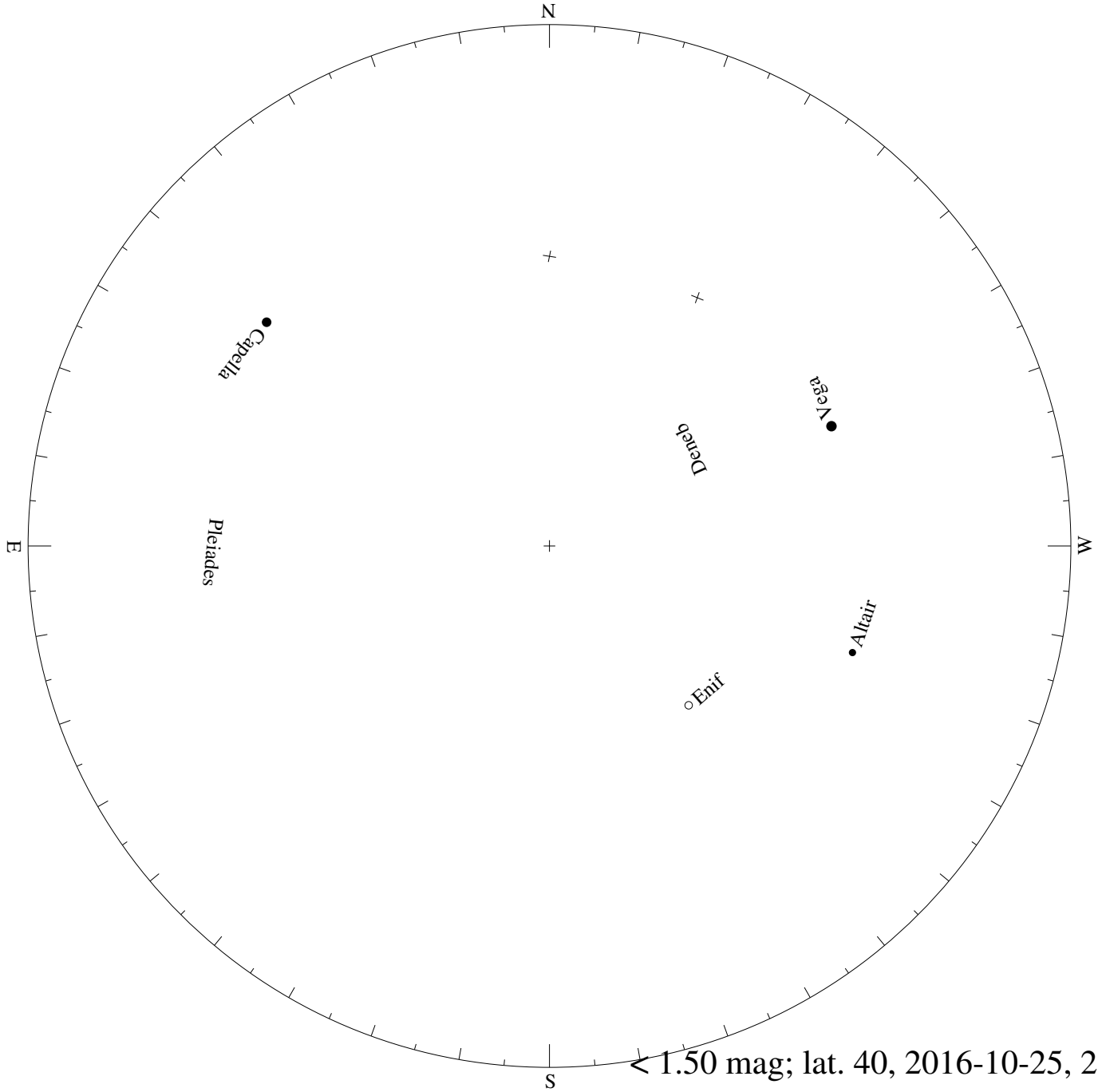
< 4.50 mag; lat. 40, 2016-08-29, 21 h local time



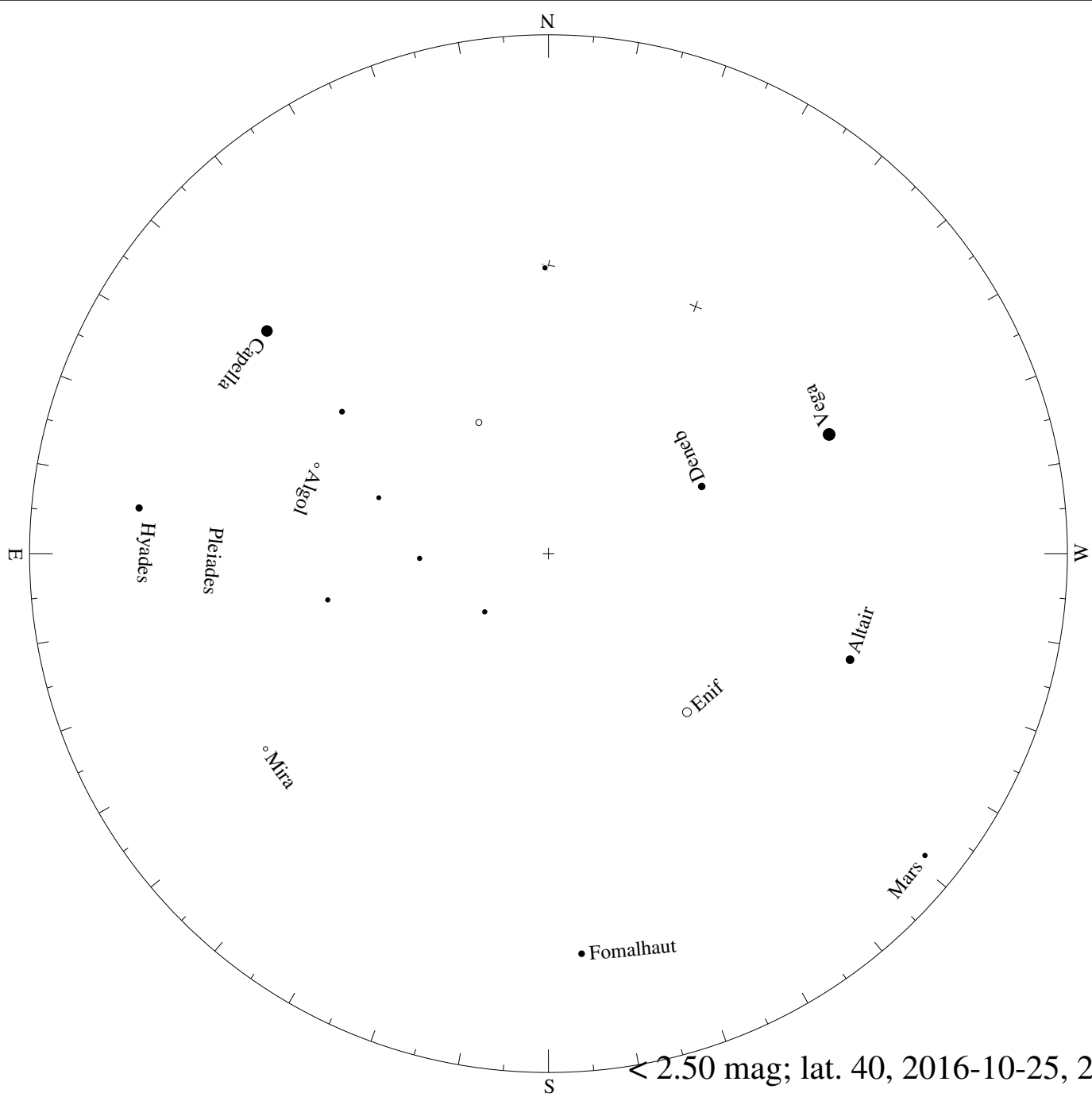
< 5.50 mag; lat. 40, 2016-08-29, 21 h local time




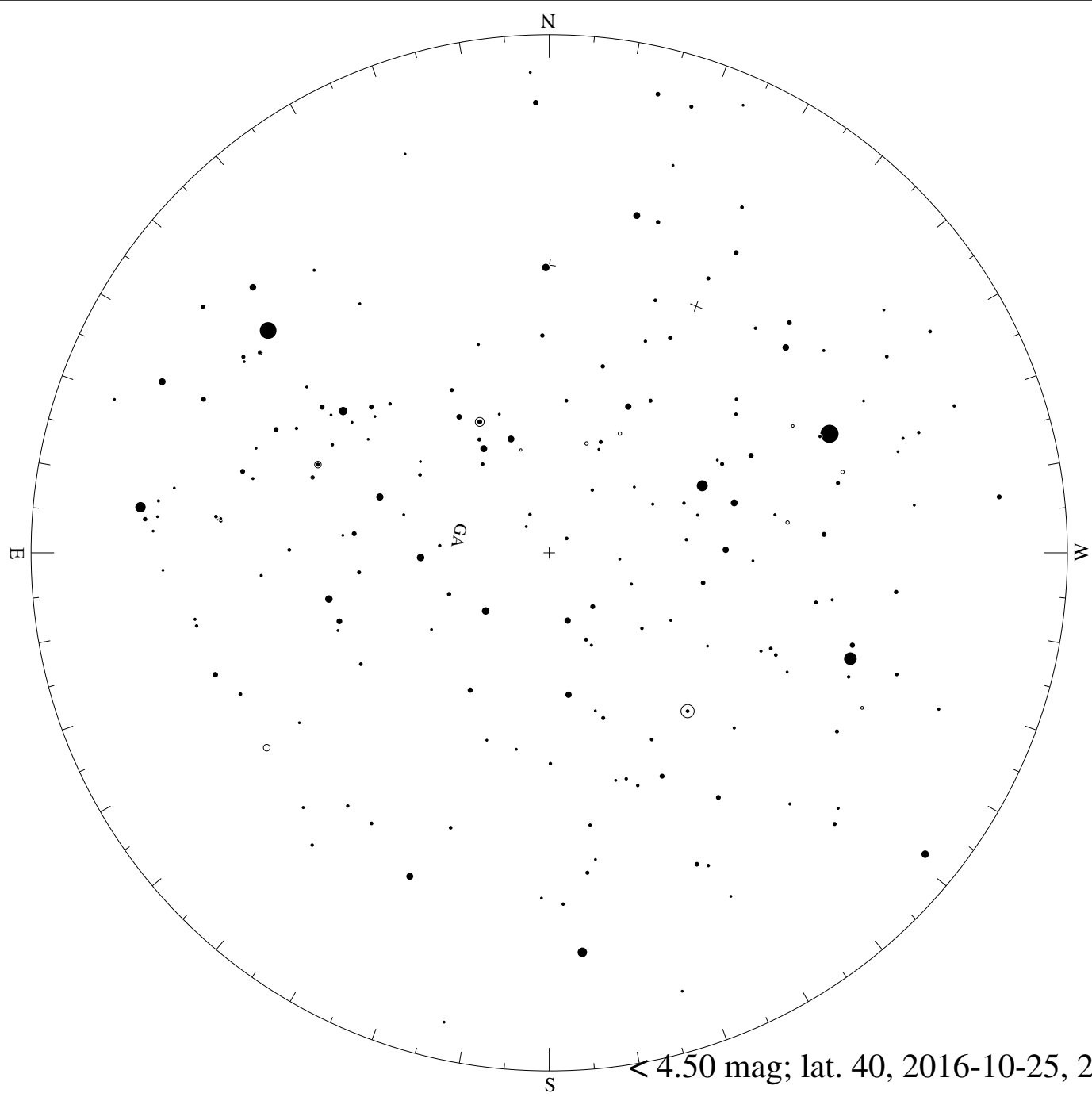
< 0.50 mag; lat. 40, 2016-10-25, 21 h local time



< 1.50 mag; lat. 40, 2016-10-25, 21 h local time







< 4.50 mag; lat. 40, 2016-10-25, 21 h local time

