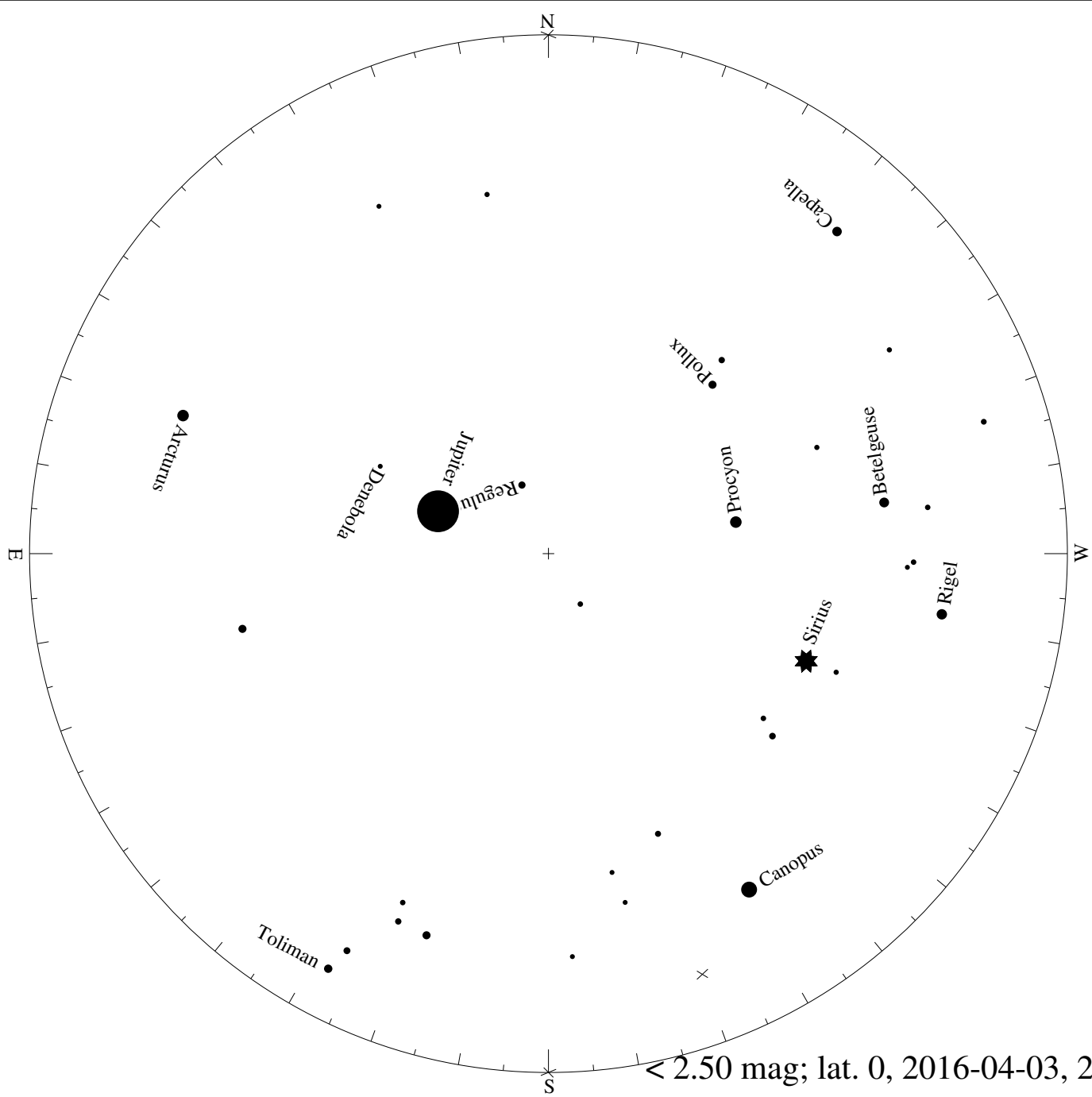
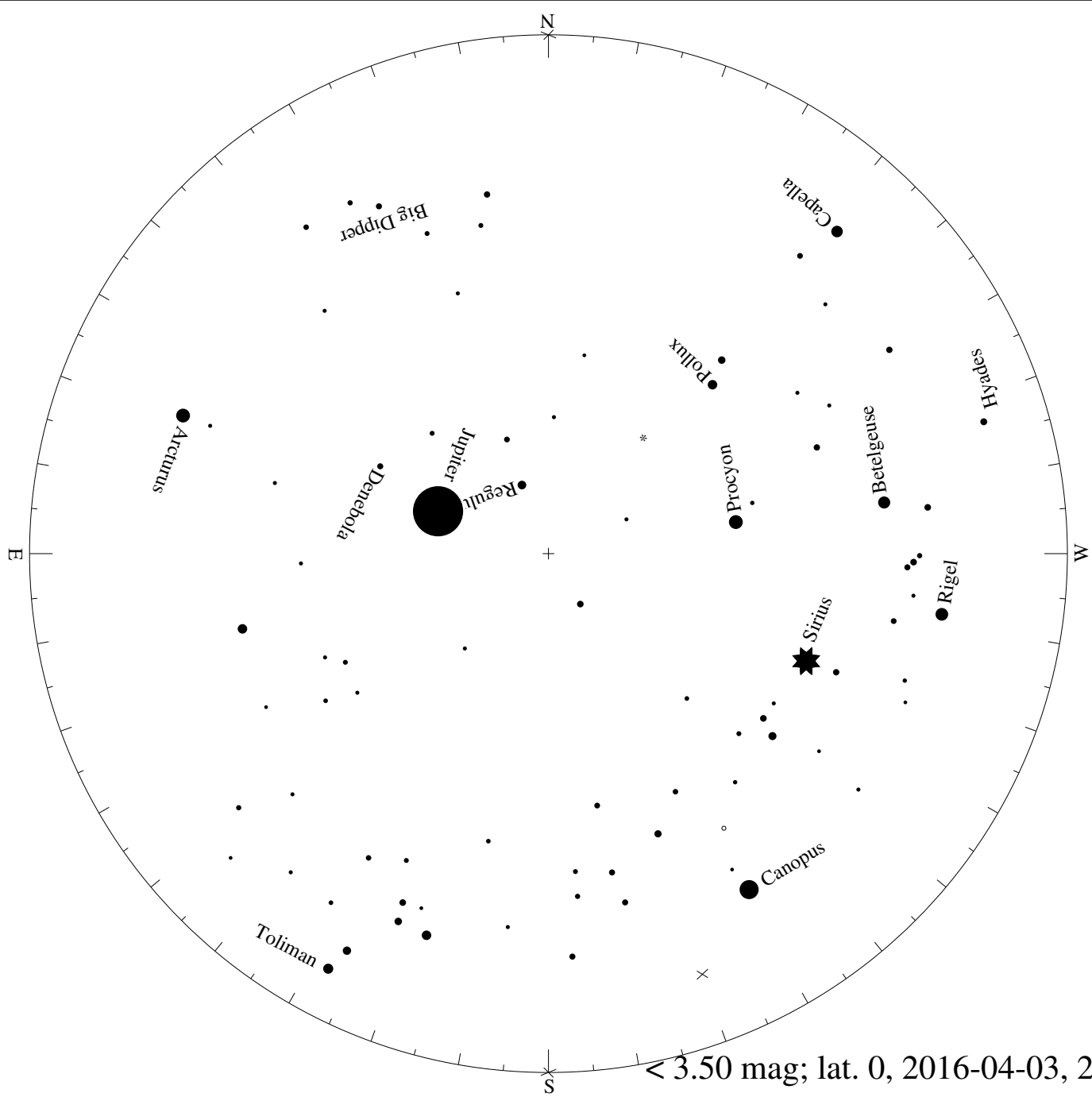


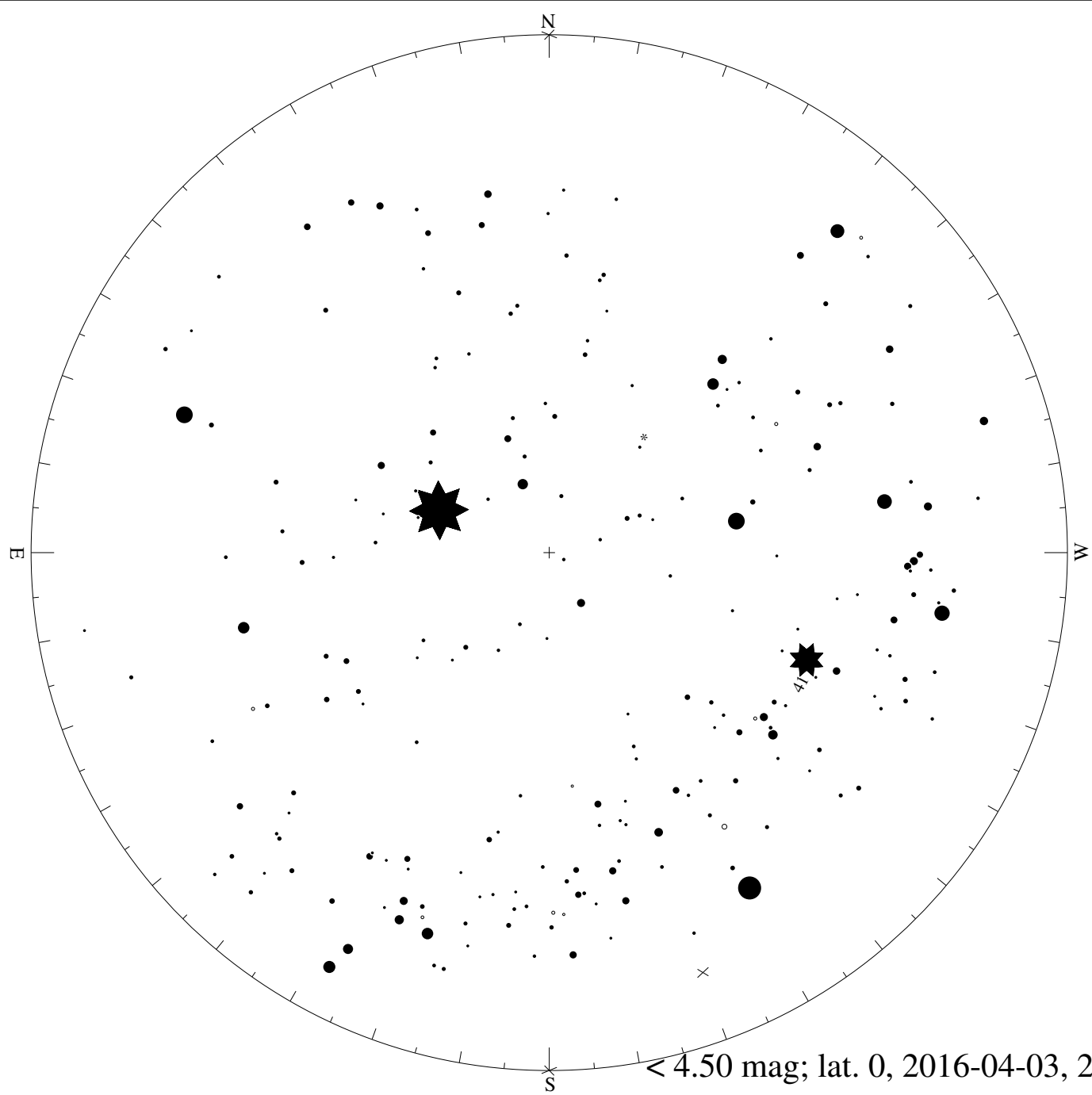
< 1.50 mag; lat. 0, 2016-04-03, 21 h local time



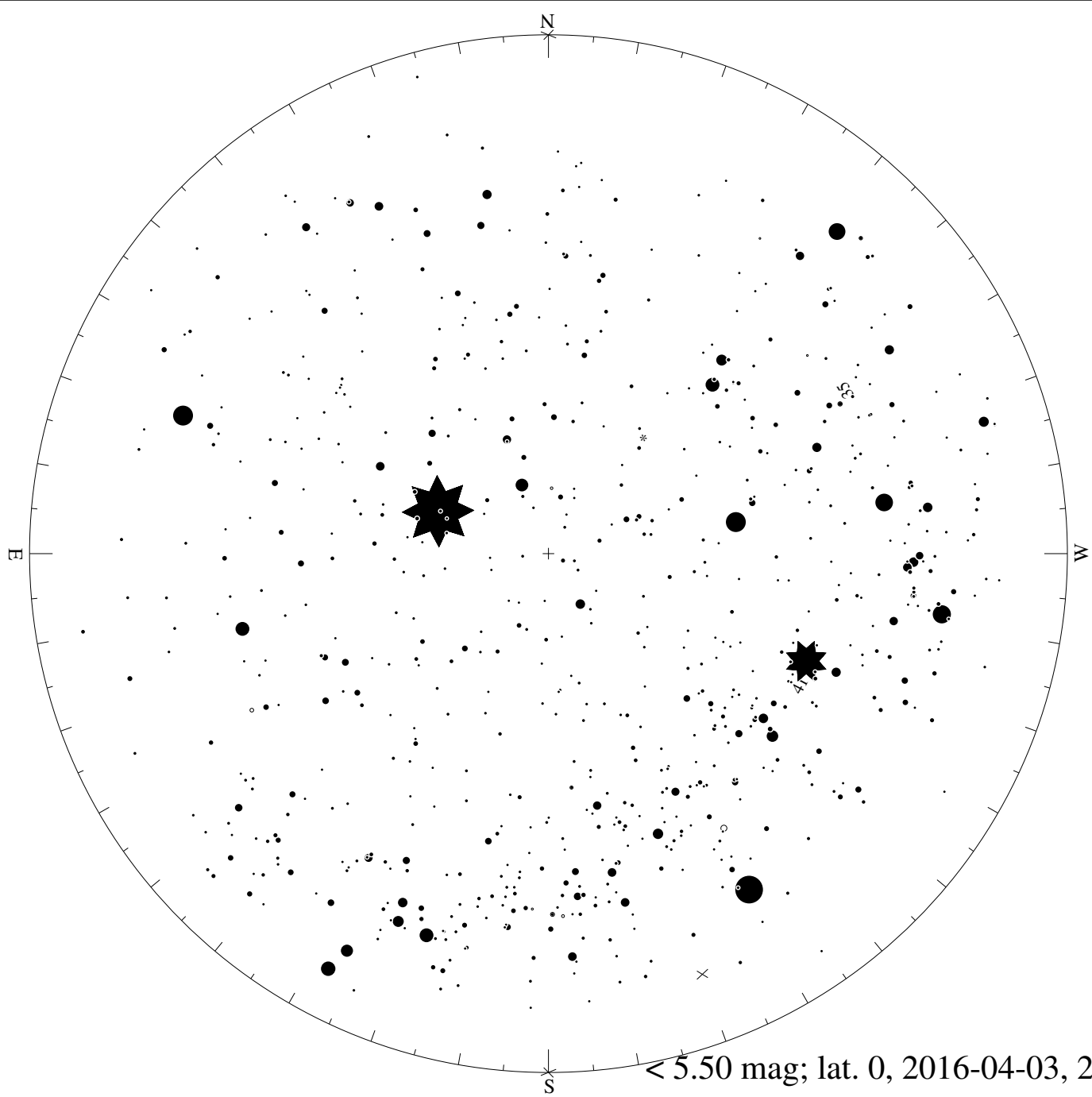
< 2.50 mag; lat. 0, 2016-04-03, 21 h local time

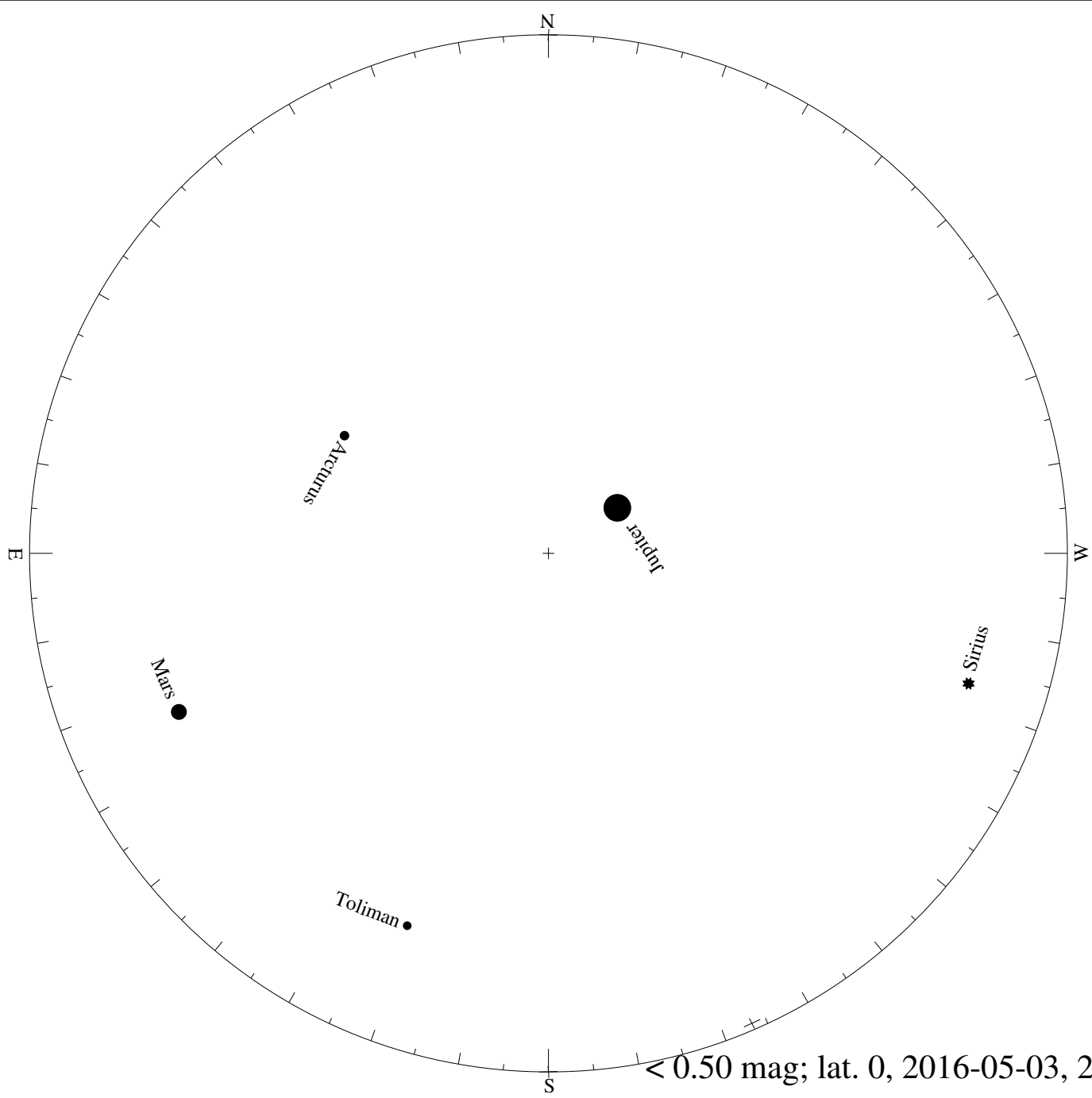


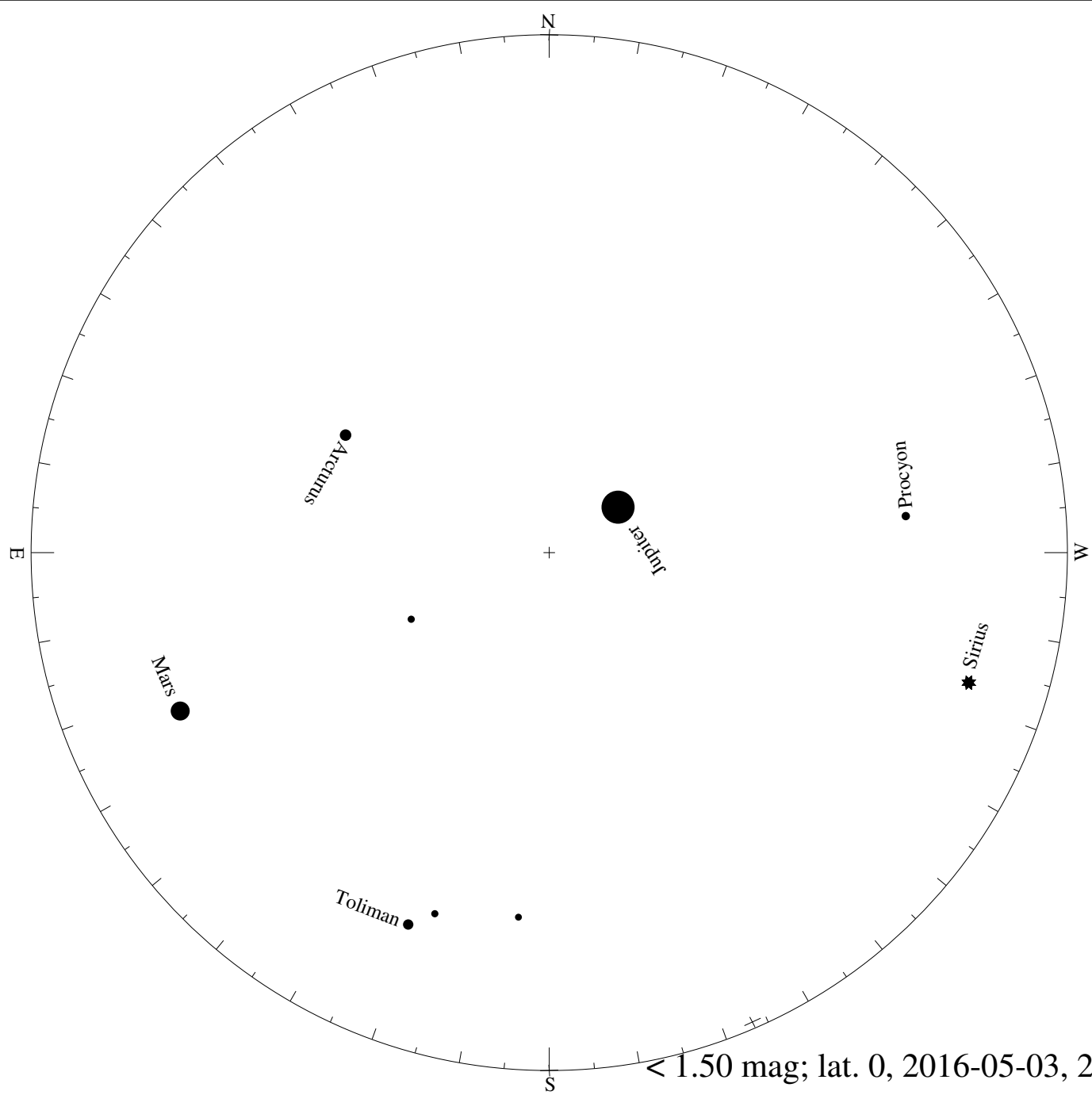
< 3.50 mag; lat. 0, 2016-04-03, 21 h local time



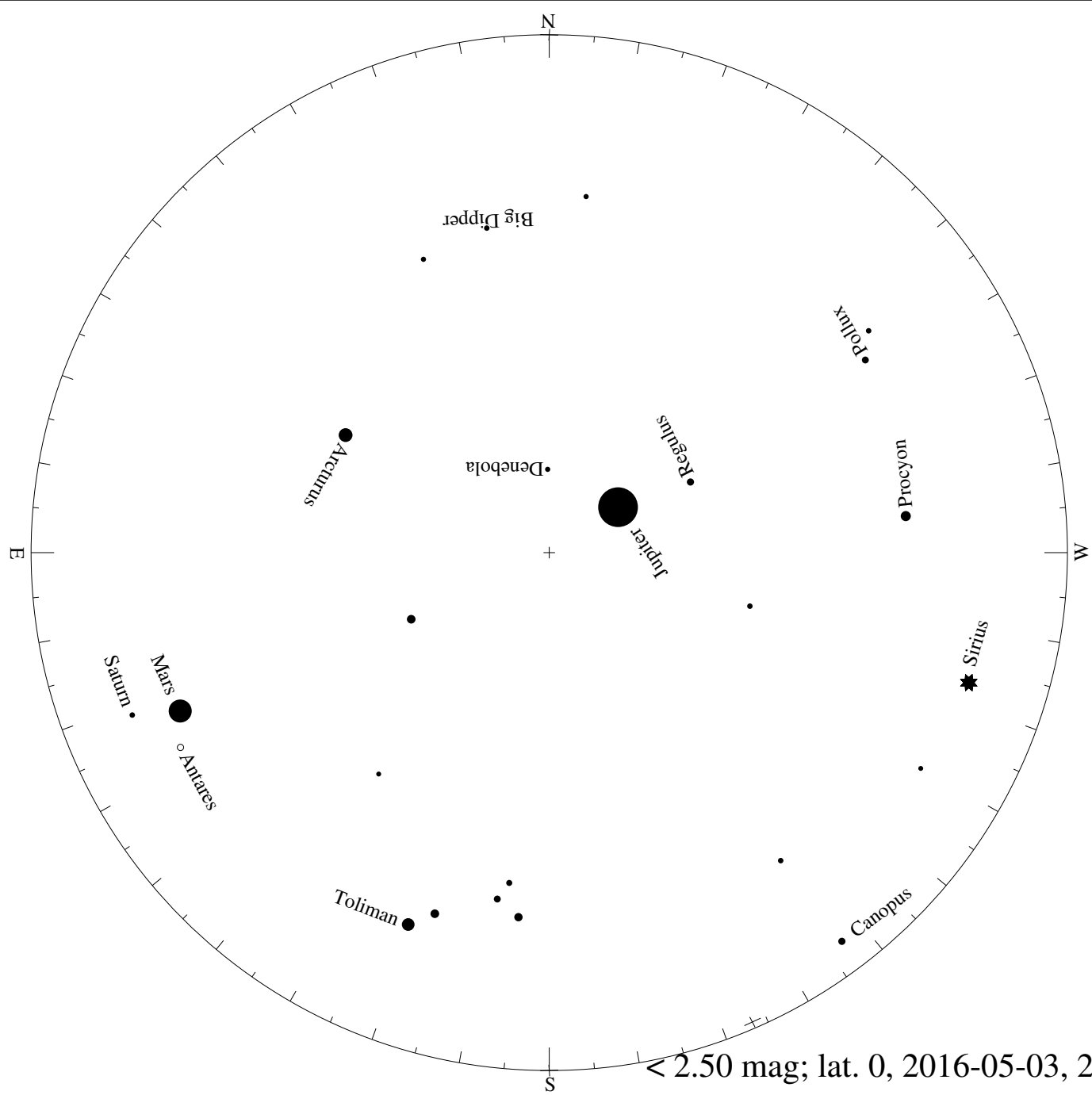
< 4.50 mag; lat. 0, 2016-04-03, 21 h local time



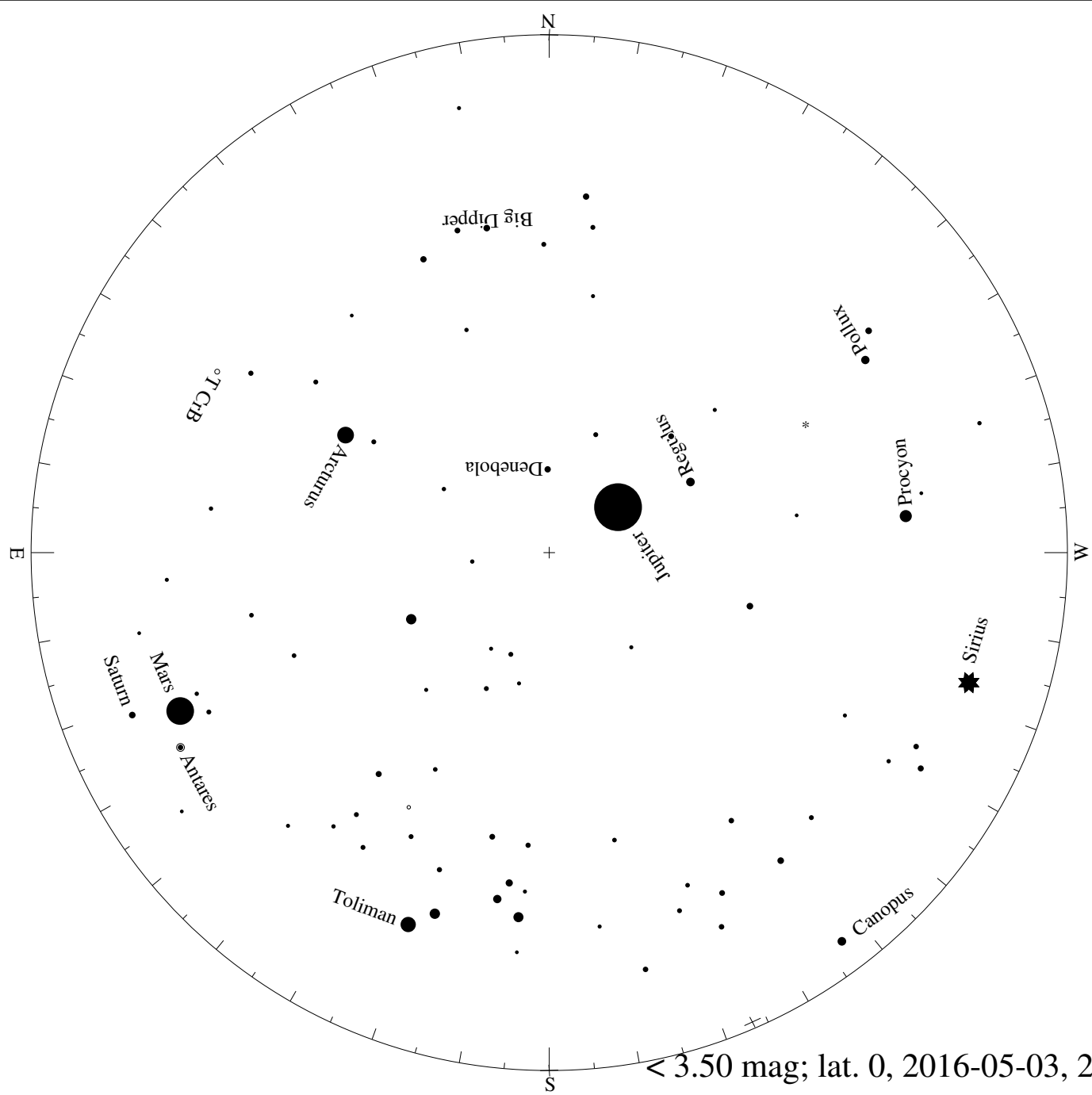










< 2.50 mag; lat. 0, 2016-05-03, 21 h local time



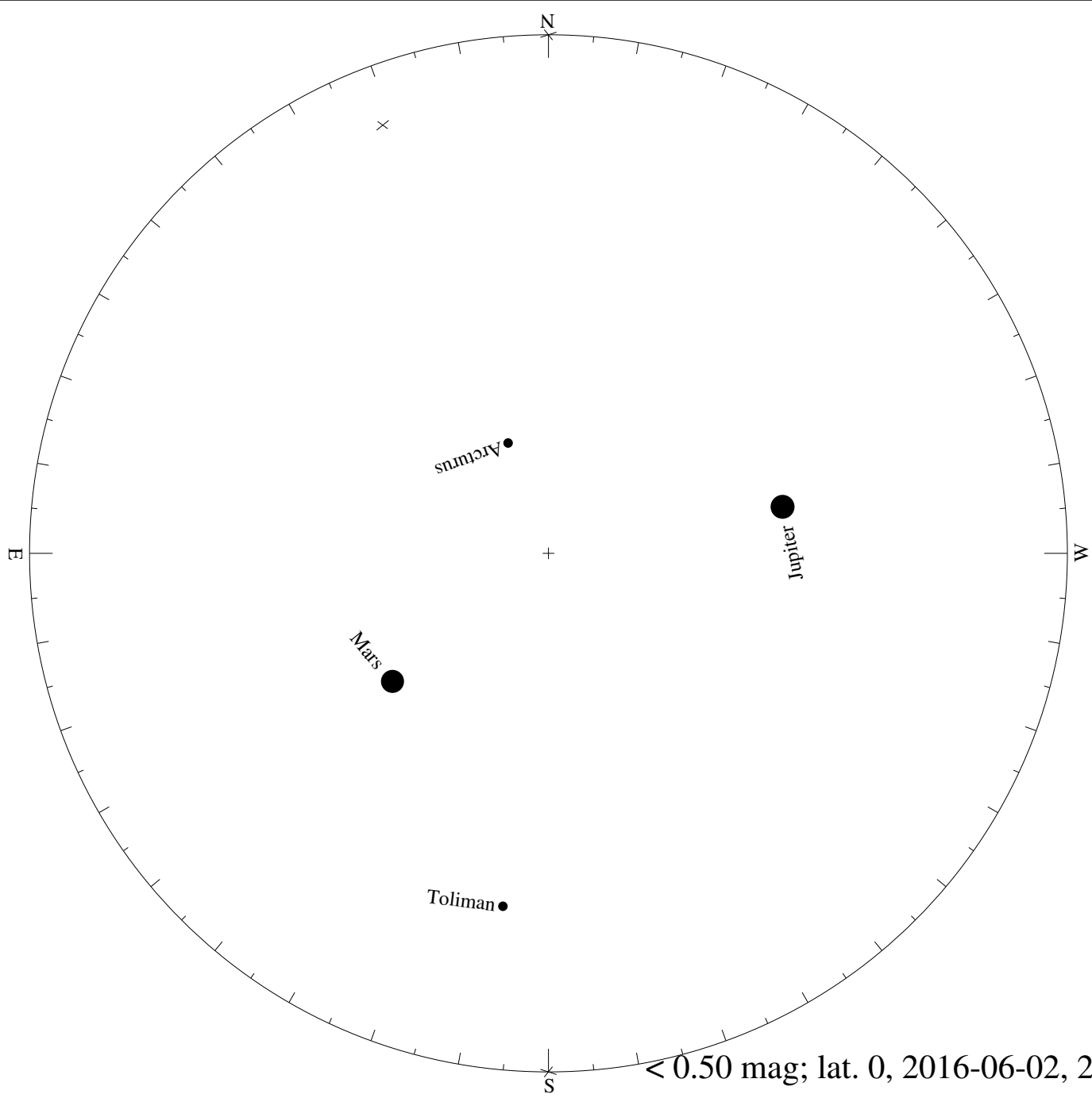
< 3.50 mag; lat. 0, 2016-05-03, 21 h local time



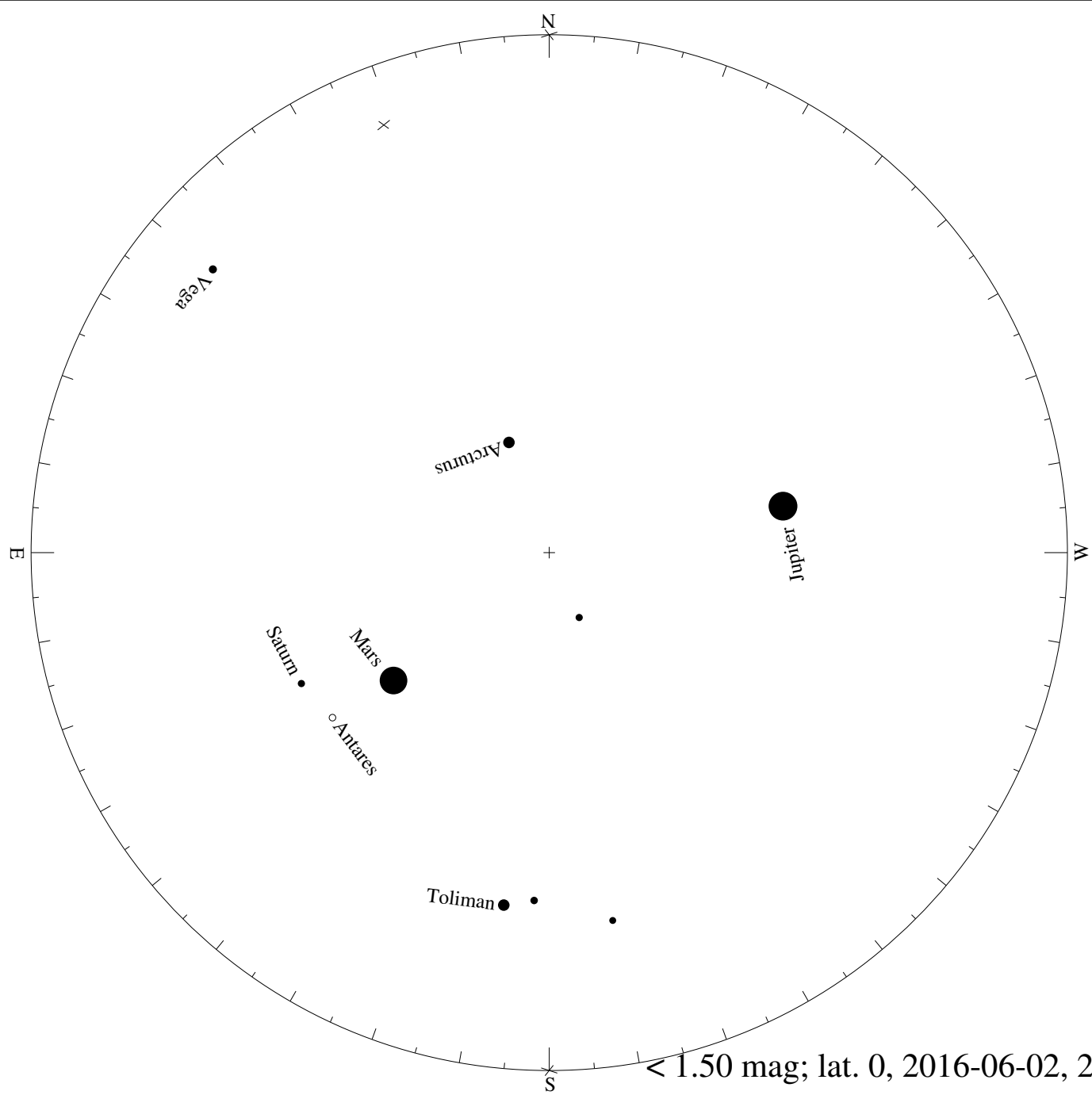
< 4.50 mag; lat. 0, 2016-05-03, 21 h local time



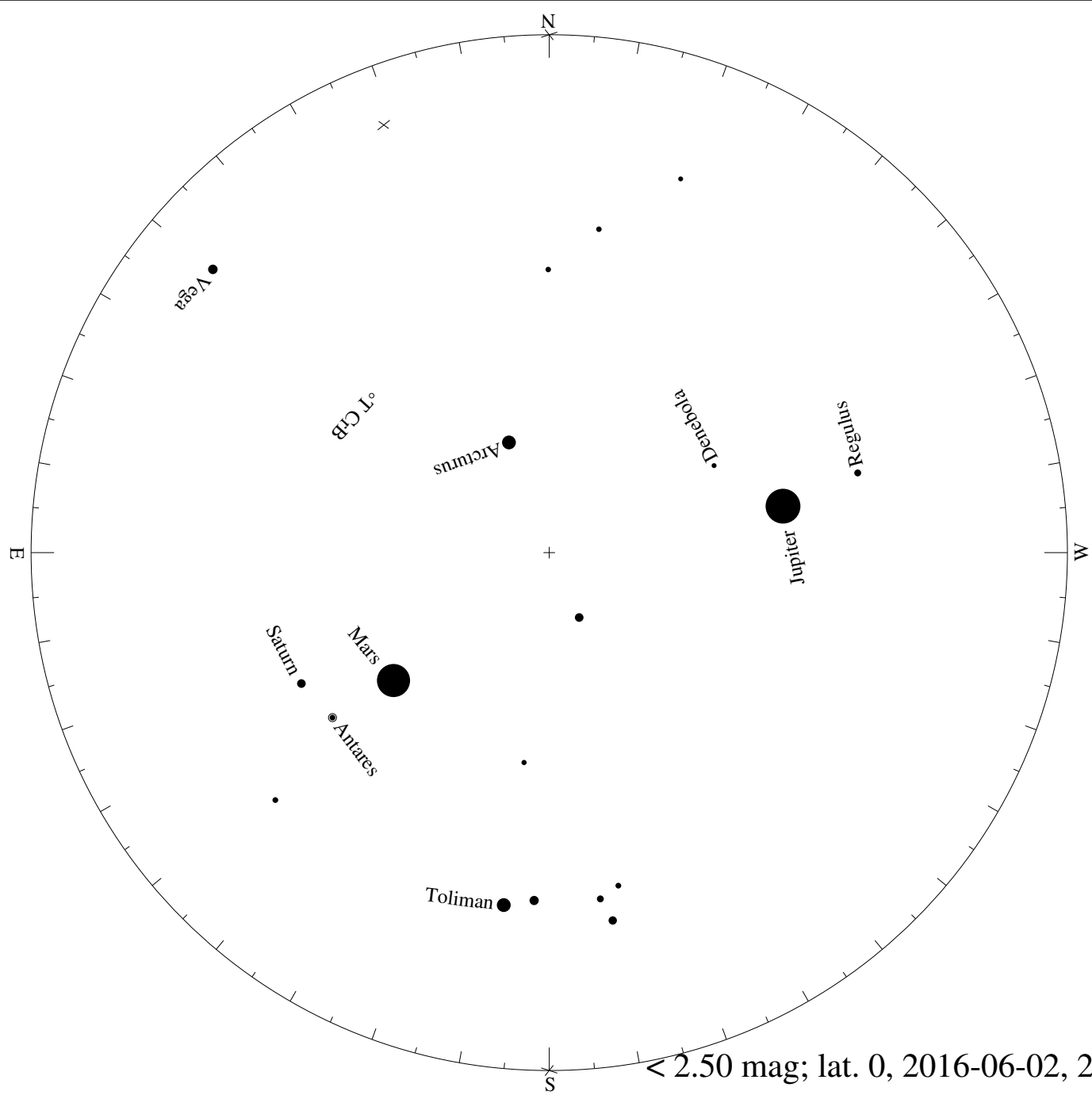
< 5.50 mag; lat. 0, 2016-05-03, 21 h local time




< 0.50 mag; lat. 0, 2016-06-02, 21 h local time




< 1.50 mag; lat. 0, 2016-06-02, 21 h local time




< 2.50 mag; lat. 0, 2016-06-02, 21 h local time

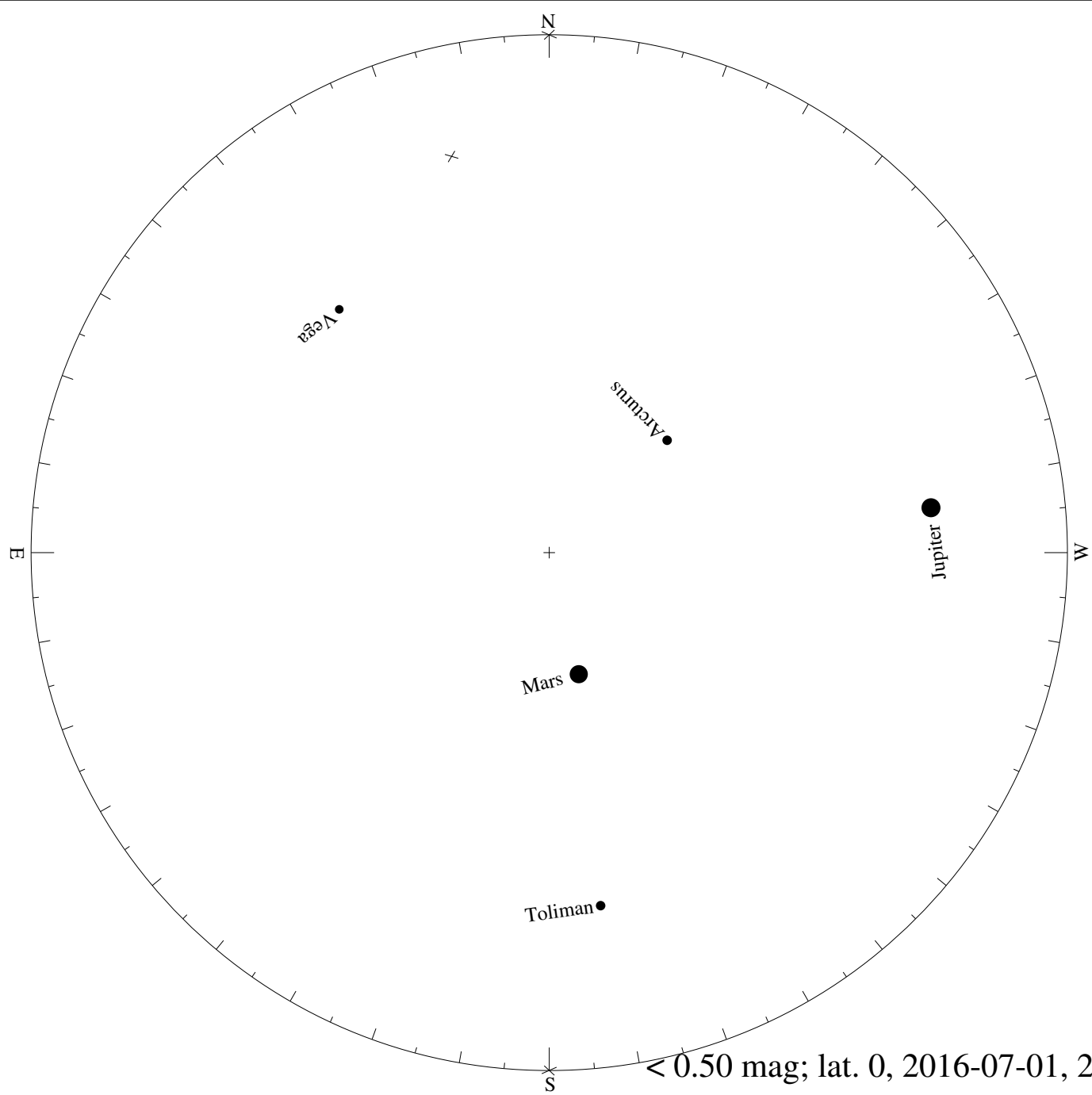




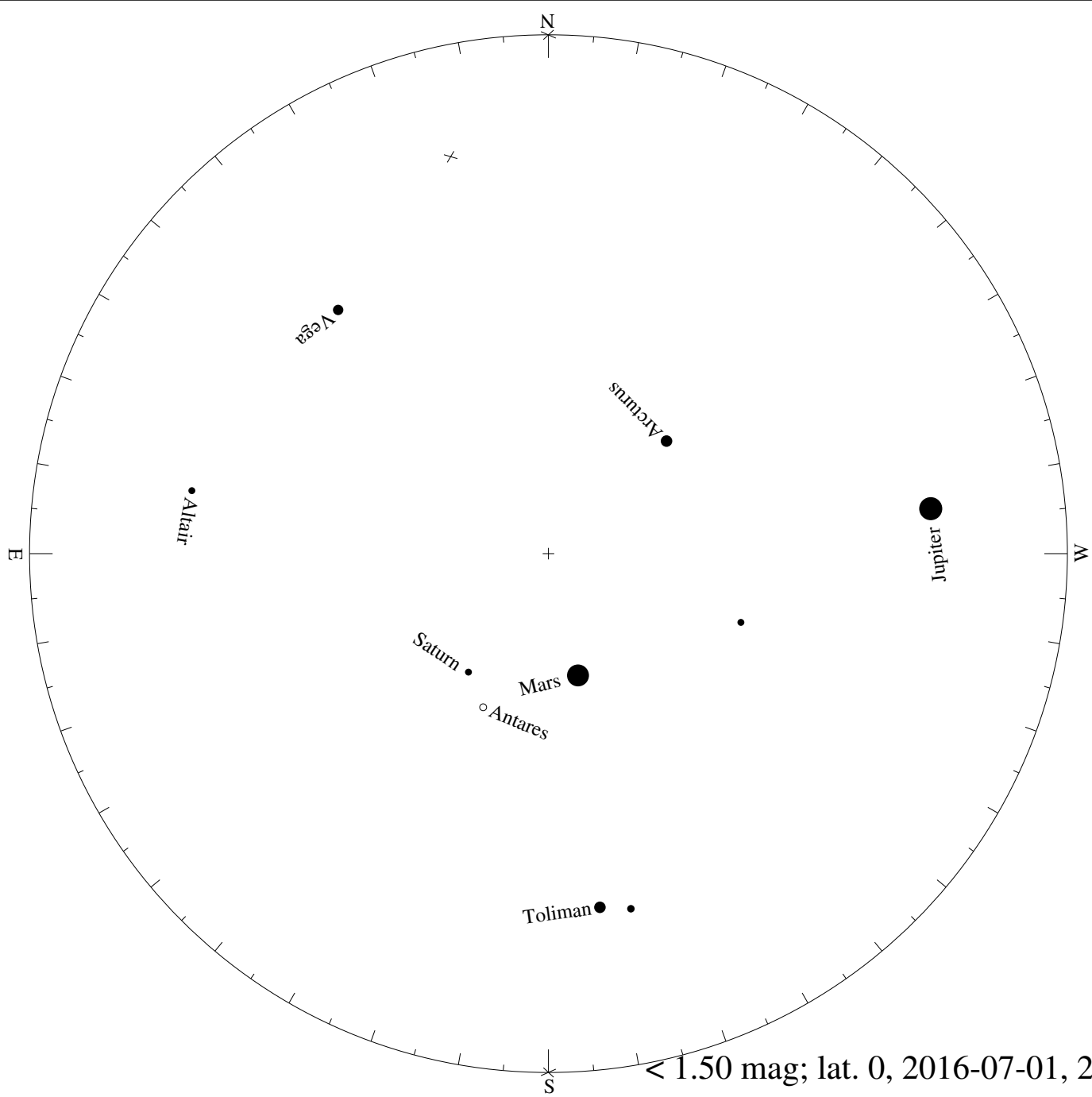


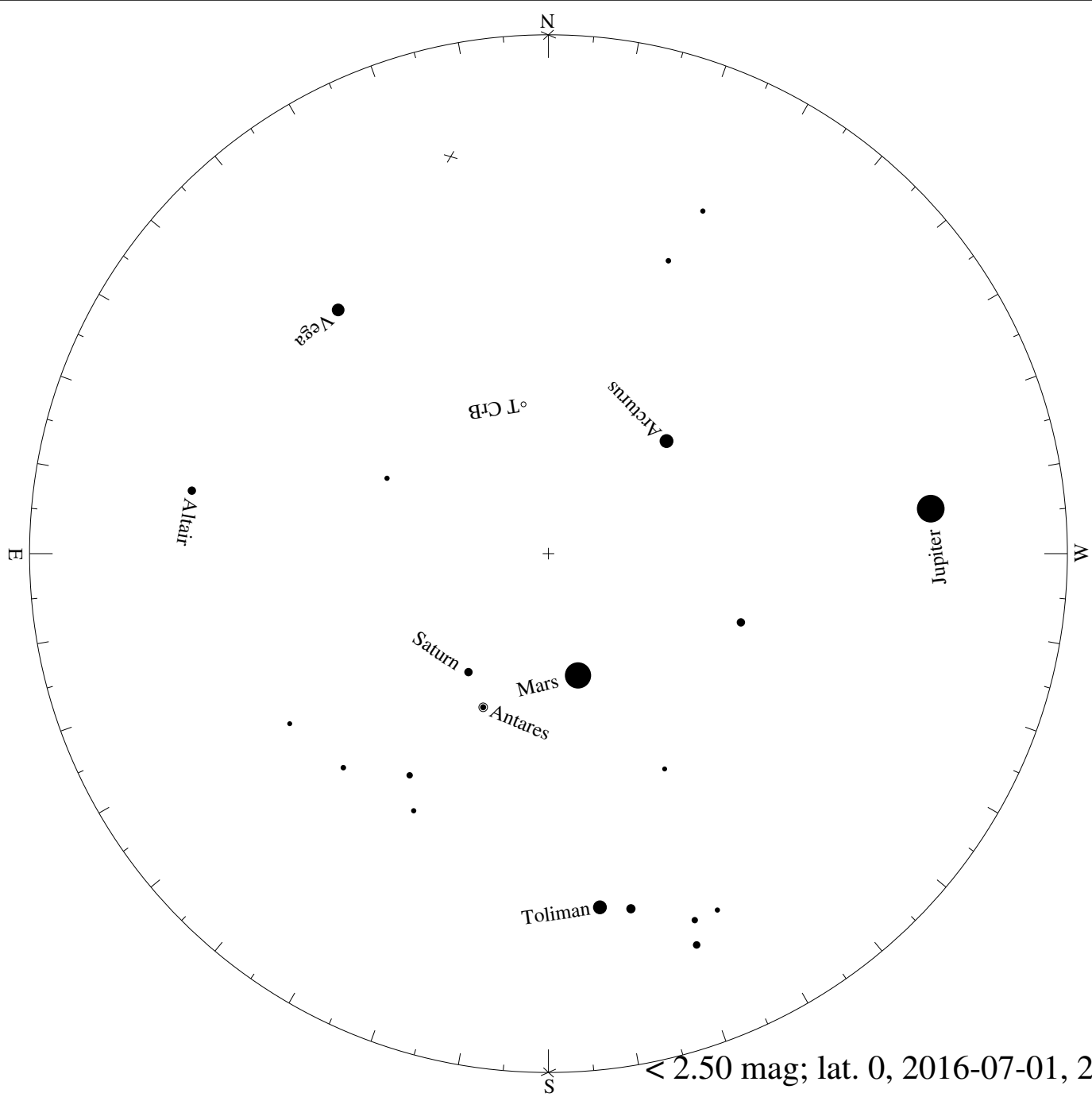
< 4.50 mag; lat. 0, 2016-06-02, 21 h local time



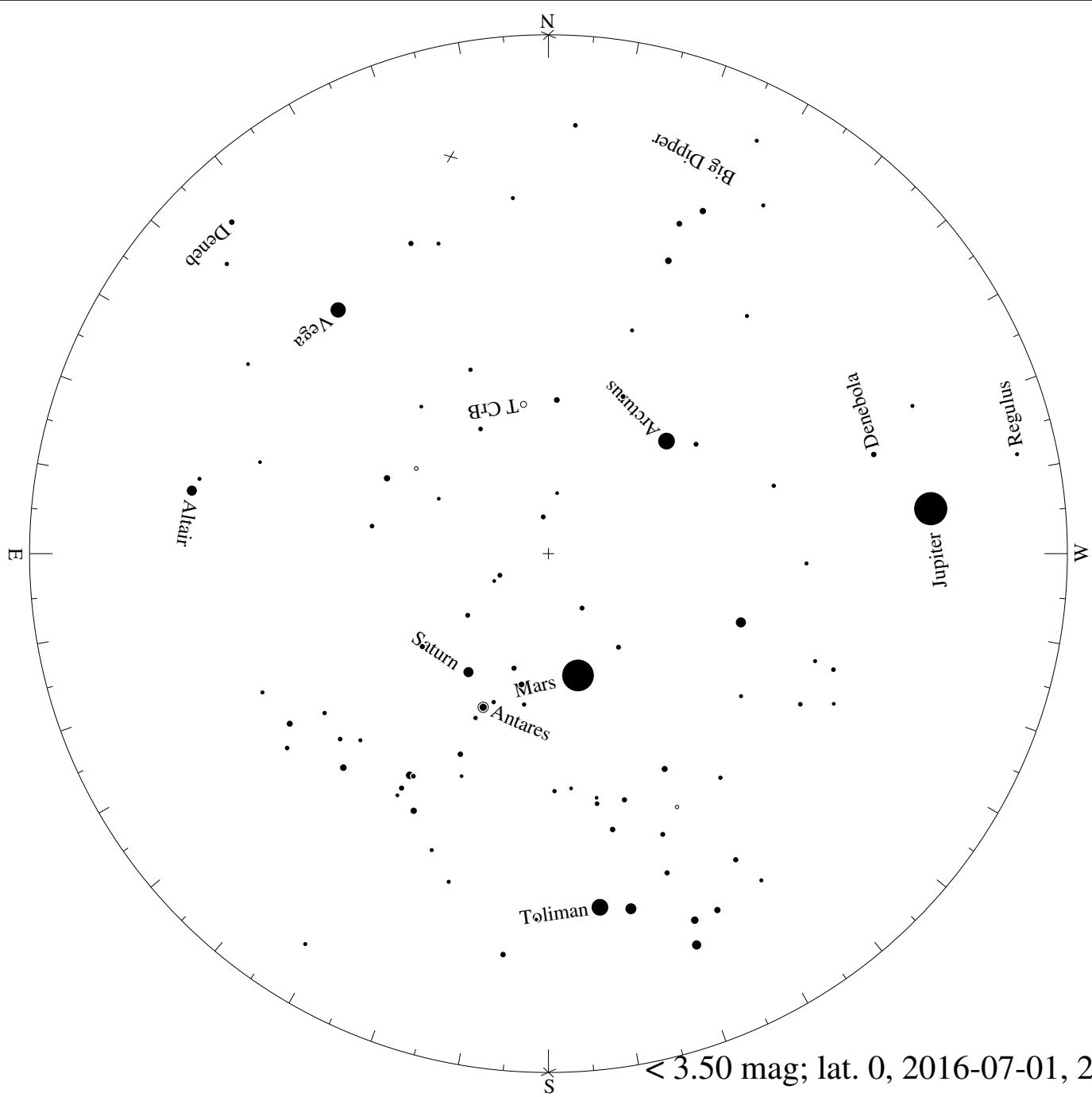


< 0.50 mag; lat. 0, 2016-07-01, 21 h local time







< 2.50 mag; lat. 0, 2016-07-01, 21 h local time



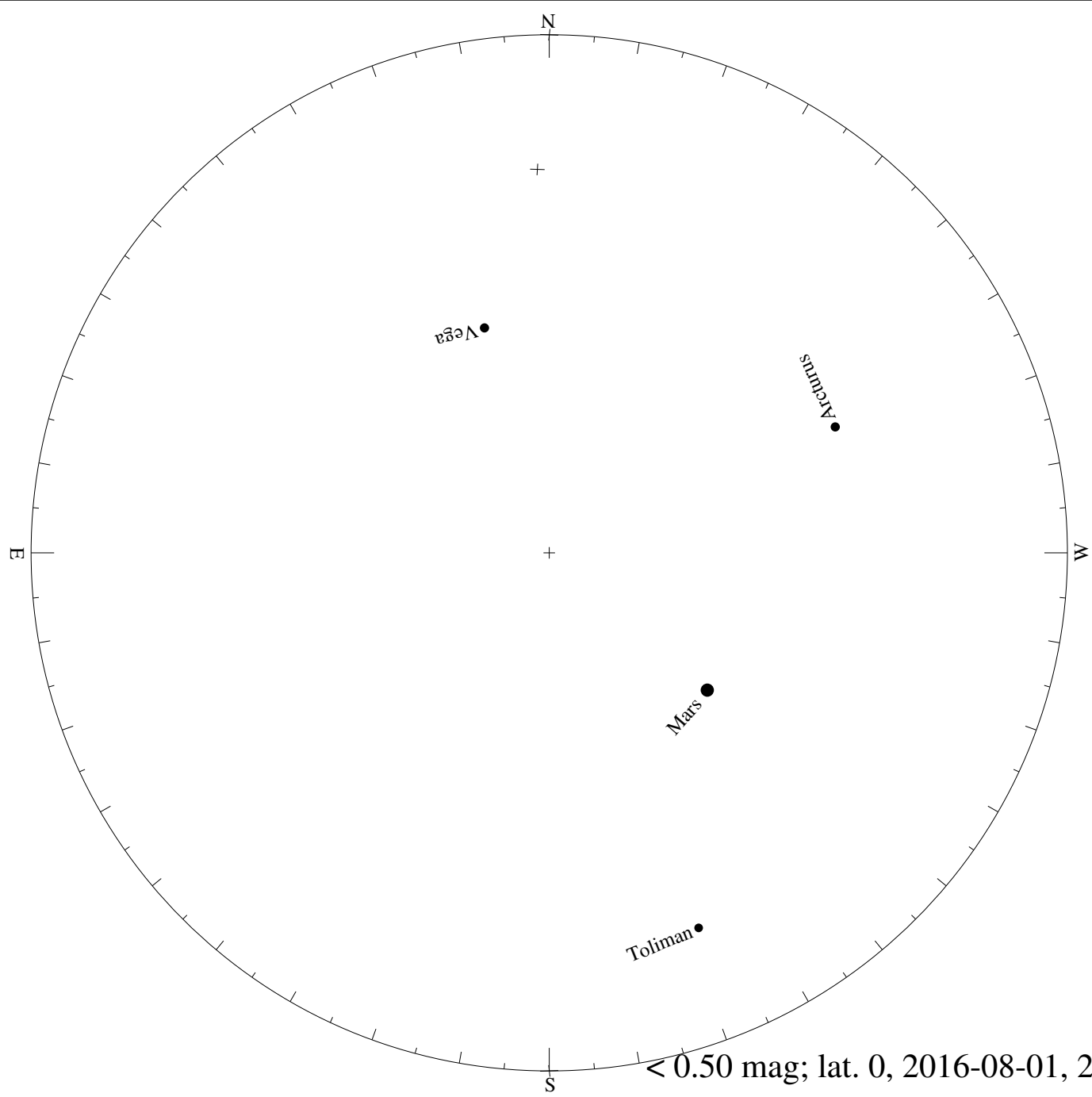
$< 3.50$  mag; lat. 0, 2016-07-01, 21 h local time



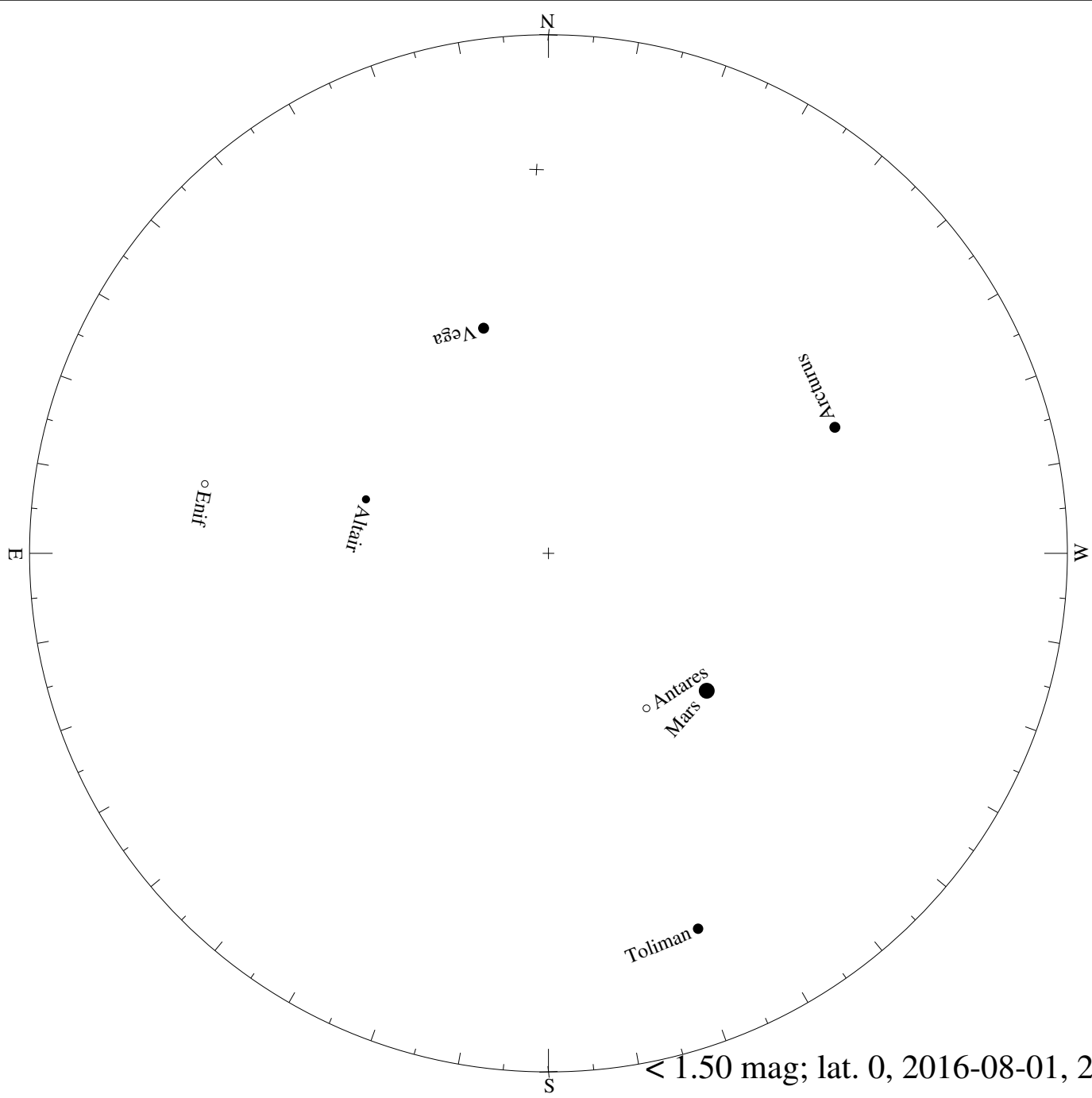
< 4.50 mag; lat. 0, 2016-07-01, 21 h local time










$< 0.50$  mag; lat. 0, 2016-08-01, 21 h local time






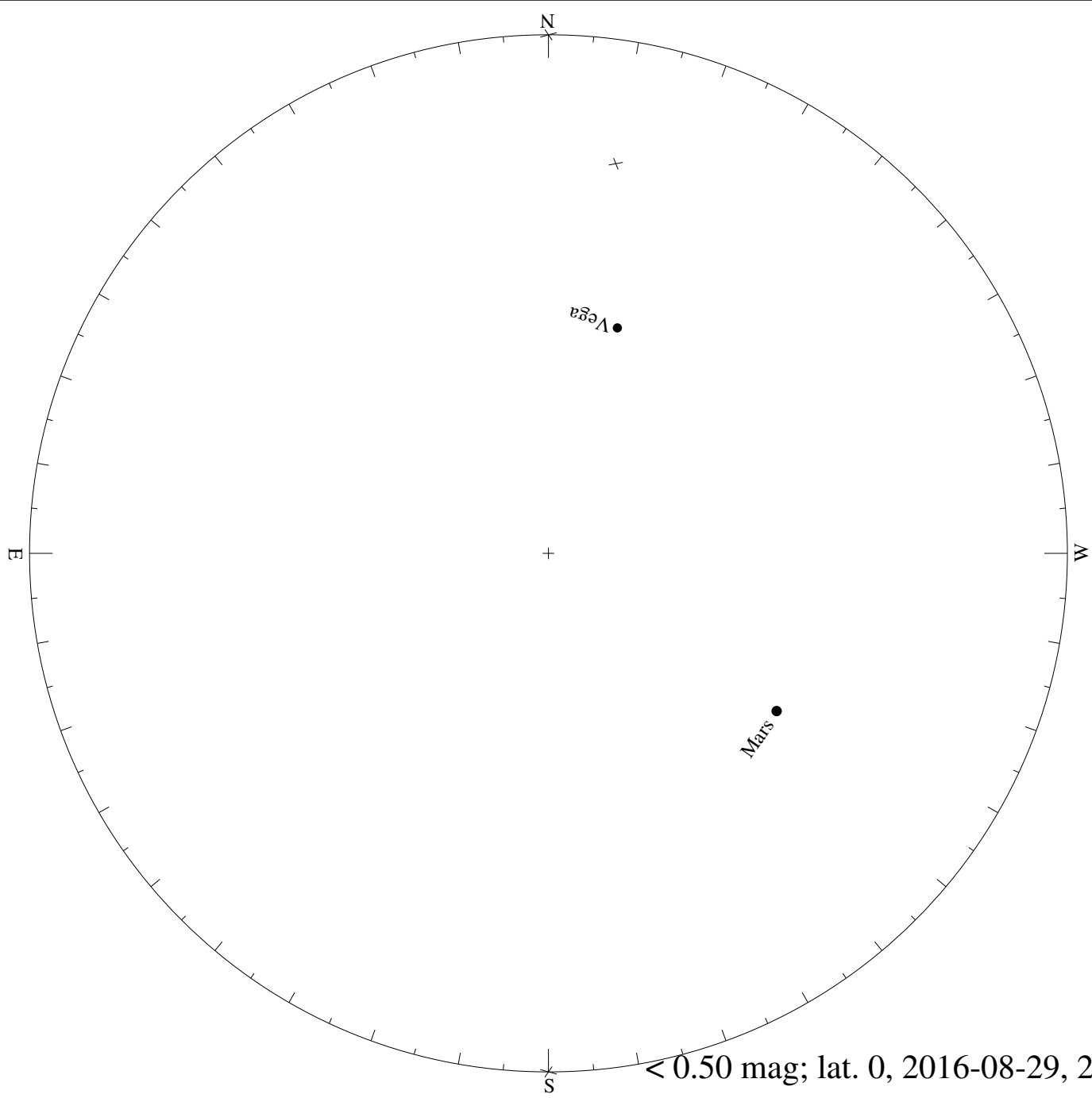
< 2.50 mag; lat. 0, 2016-08-01, 21 h local time

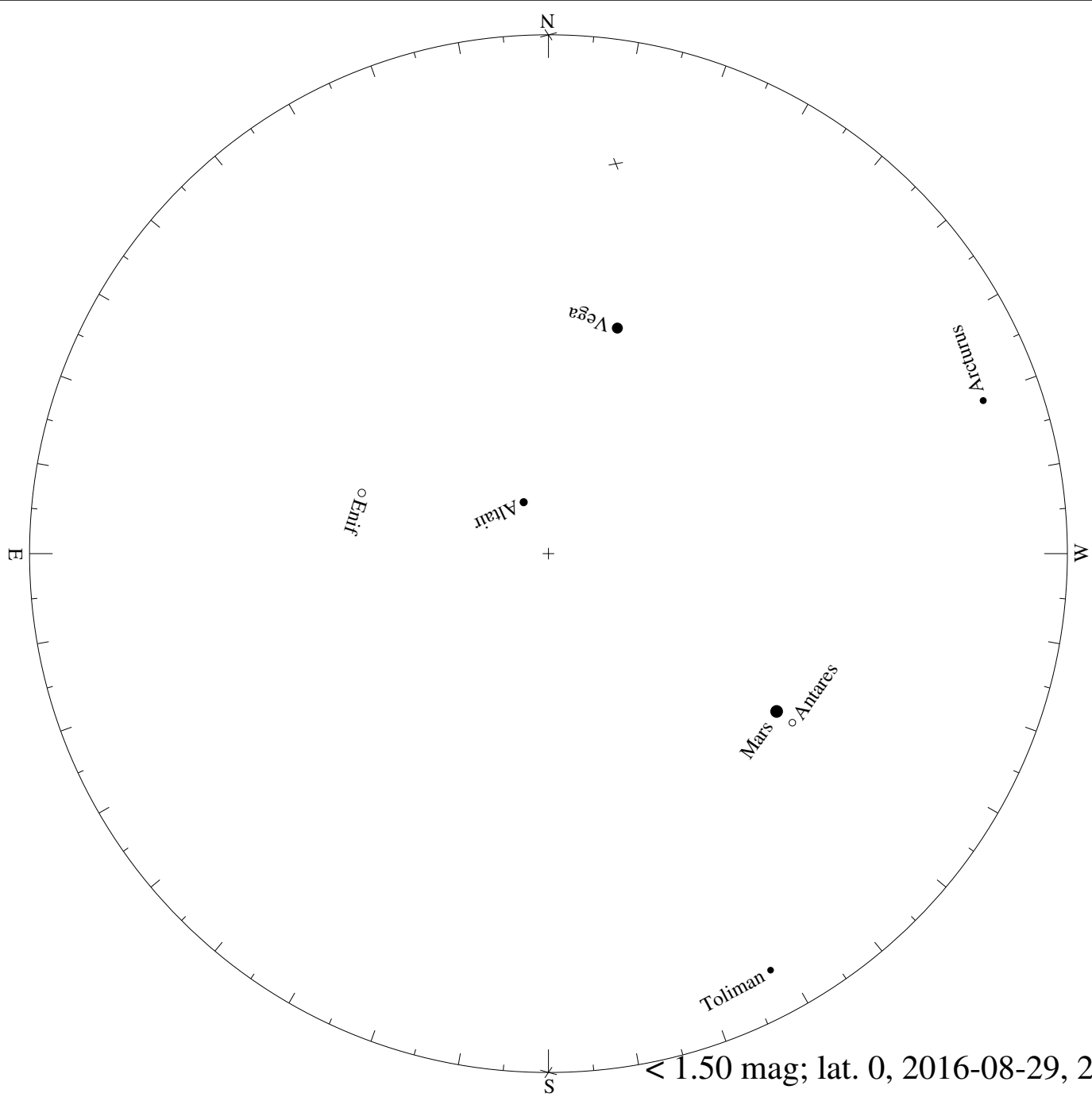




$< 4.50$  mag; lat. 0, 2016-08-01, 21 h local time

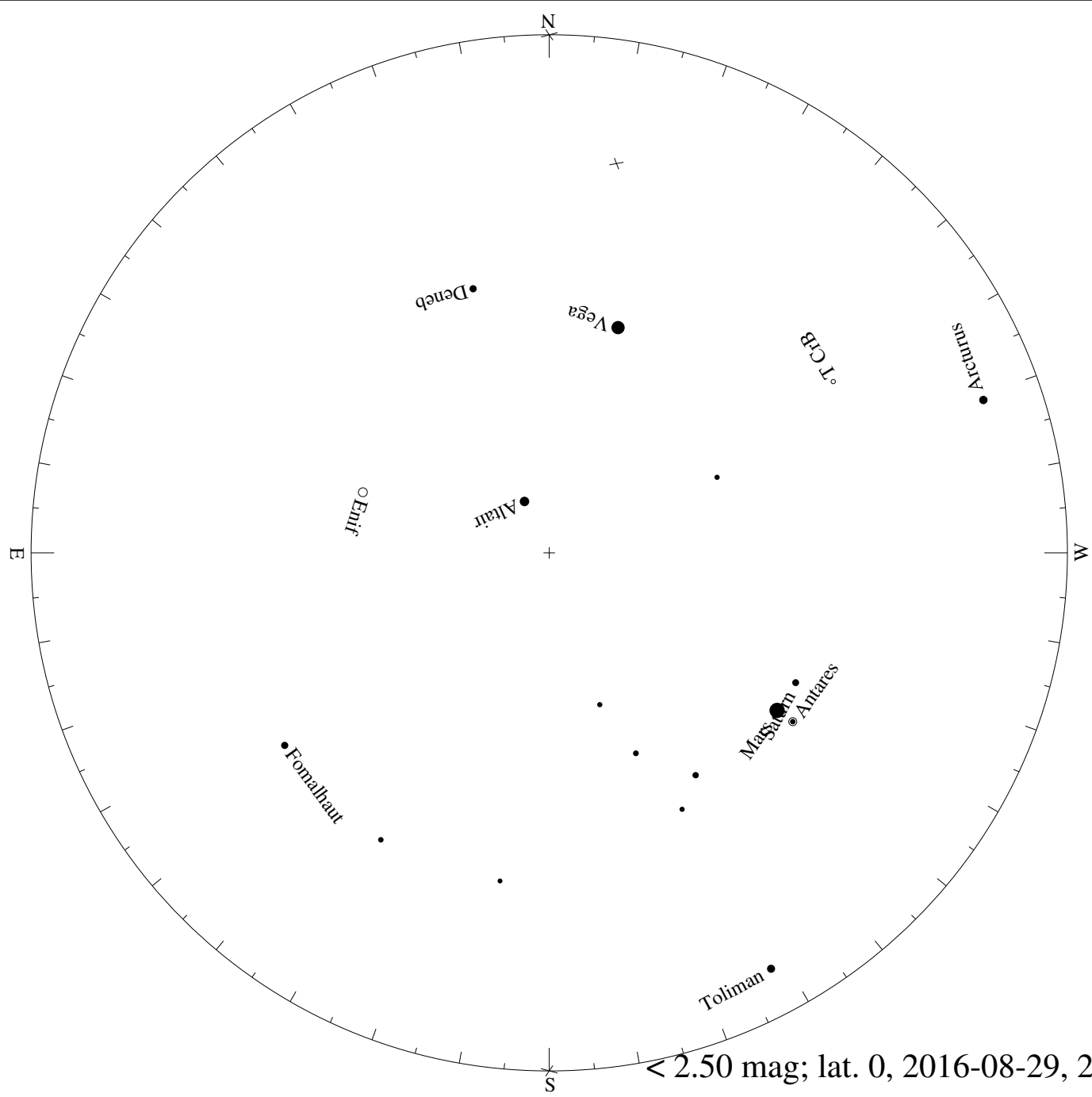





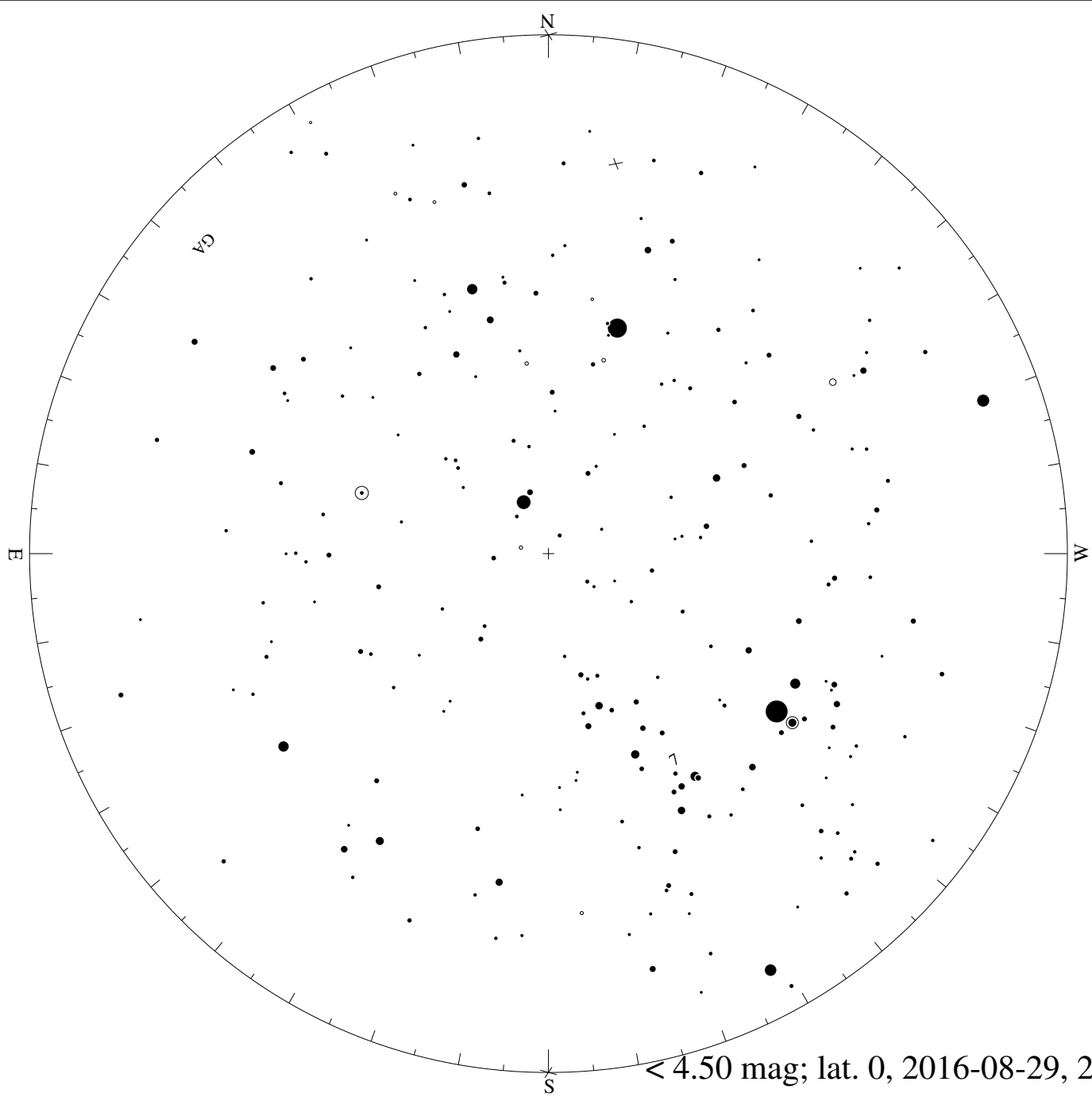



< 1.50 mag; lat. 0, 2016-08-29, 21 h local time

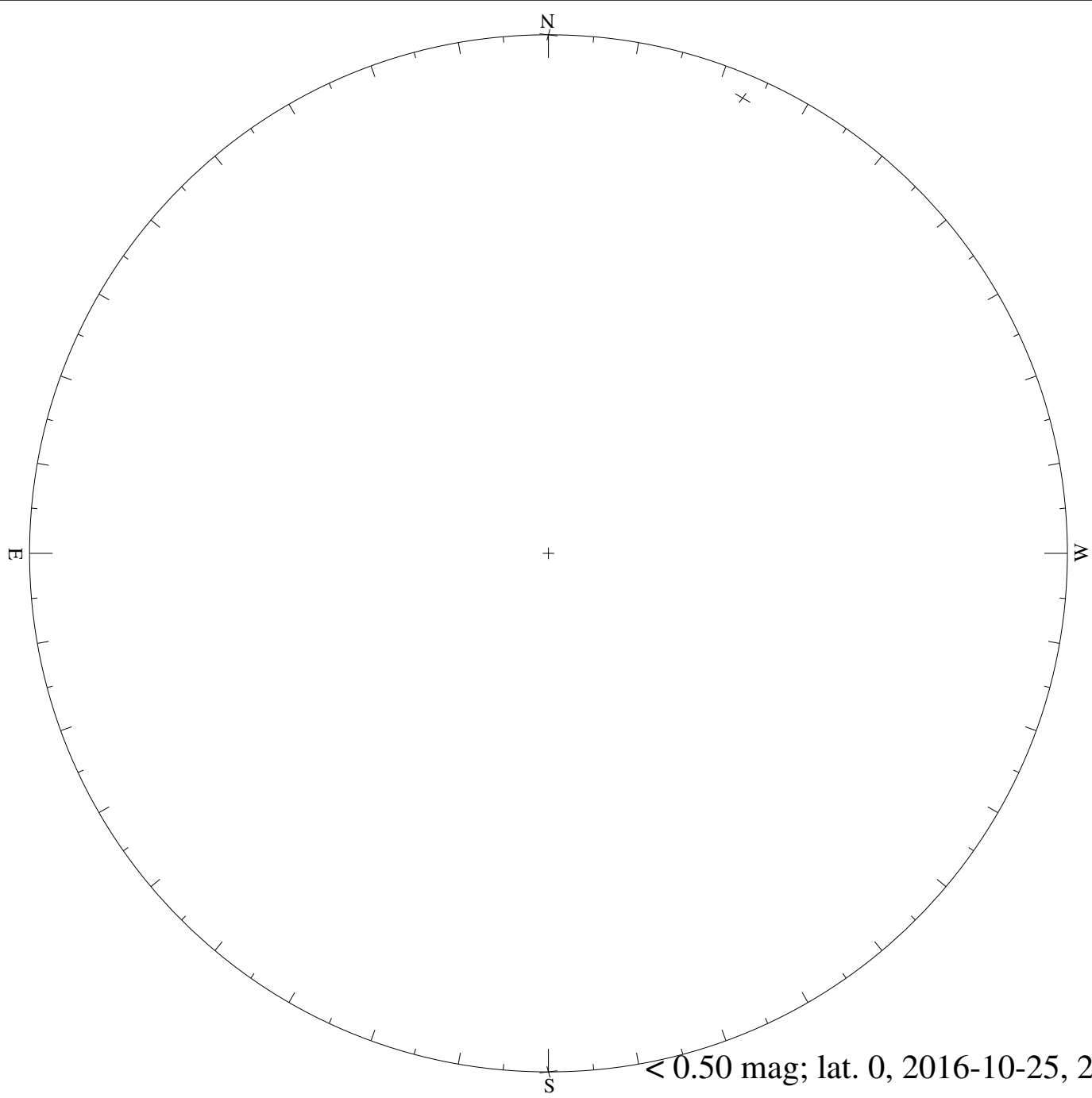


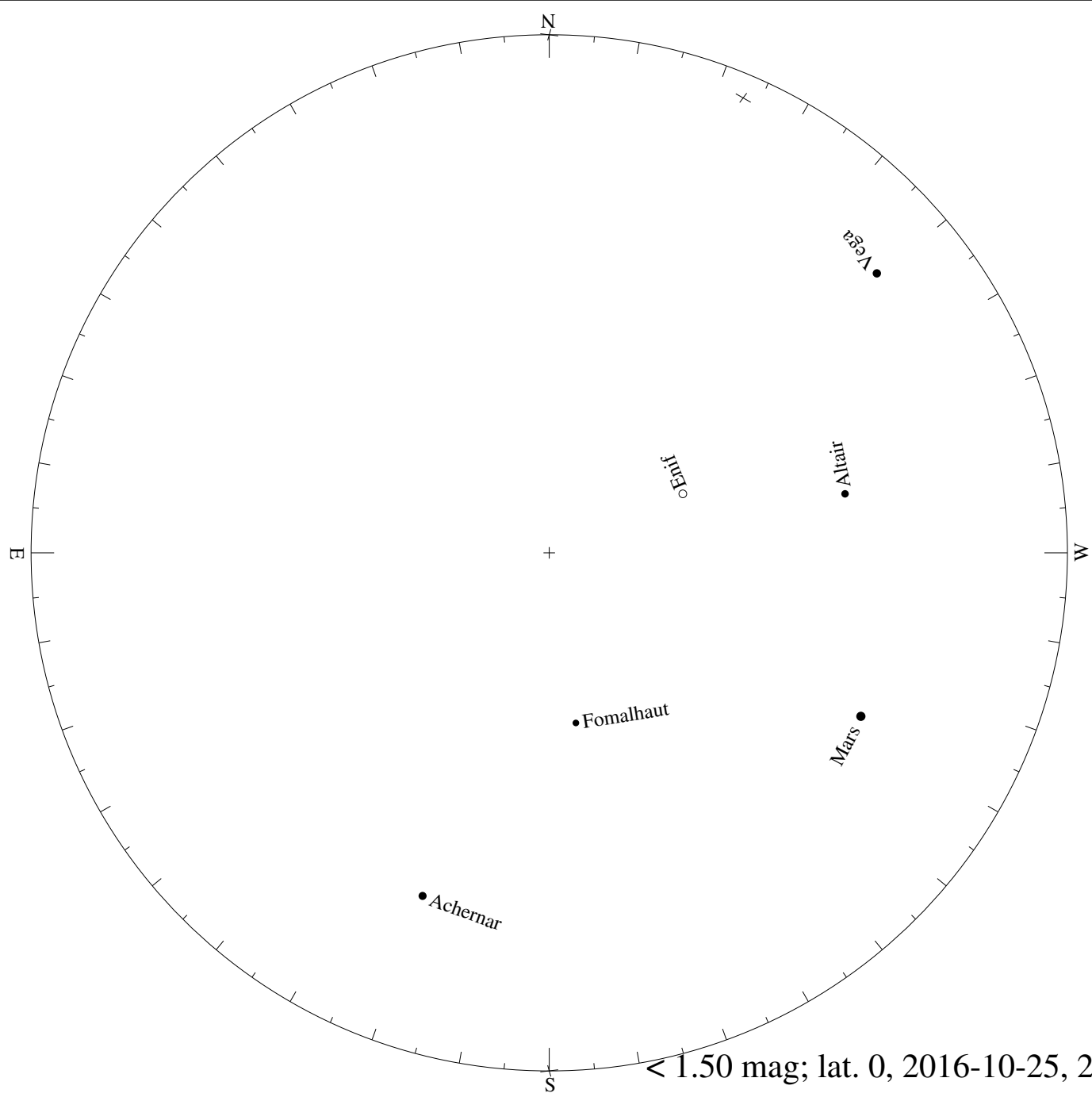















< 1.50 mag; lat. 0, 2016-10-25, 21 h local time









< 4.50 mag; lat. 0, 2016-10-25, 21 h local time

