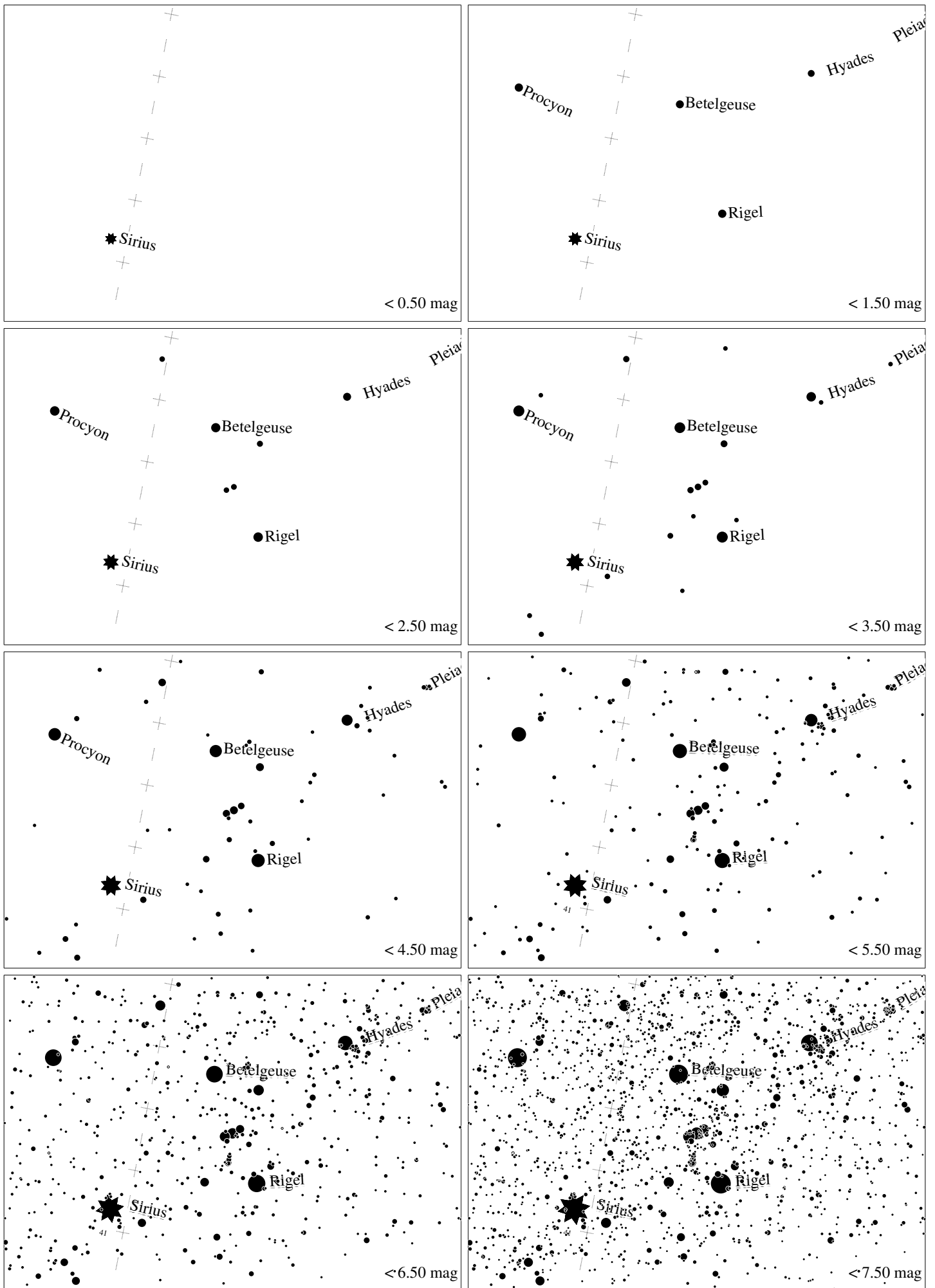
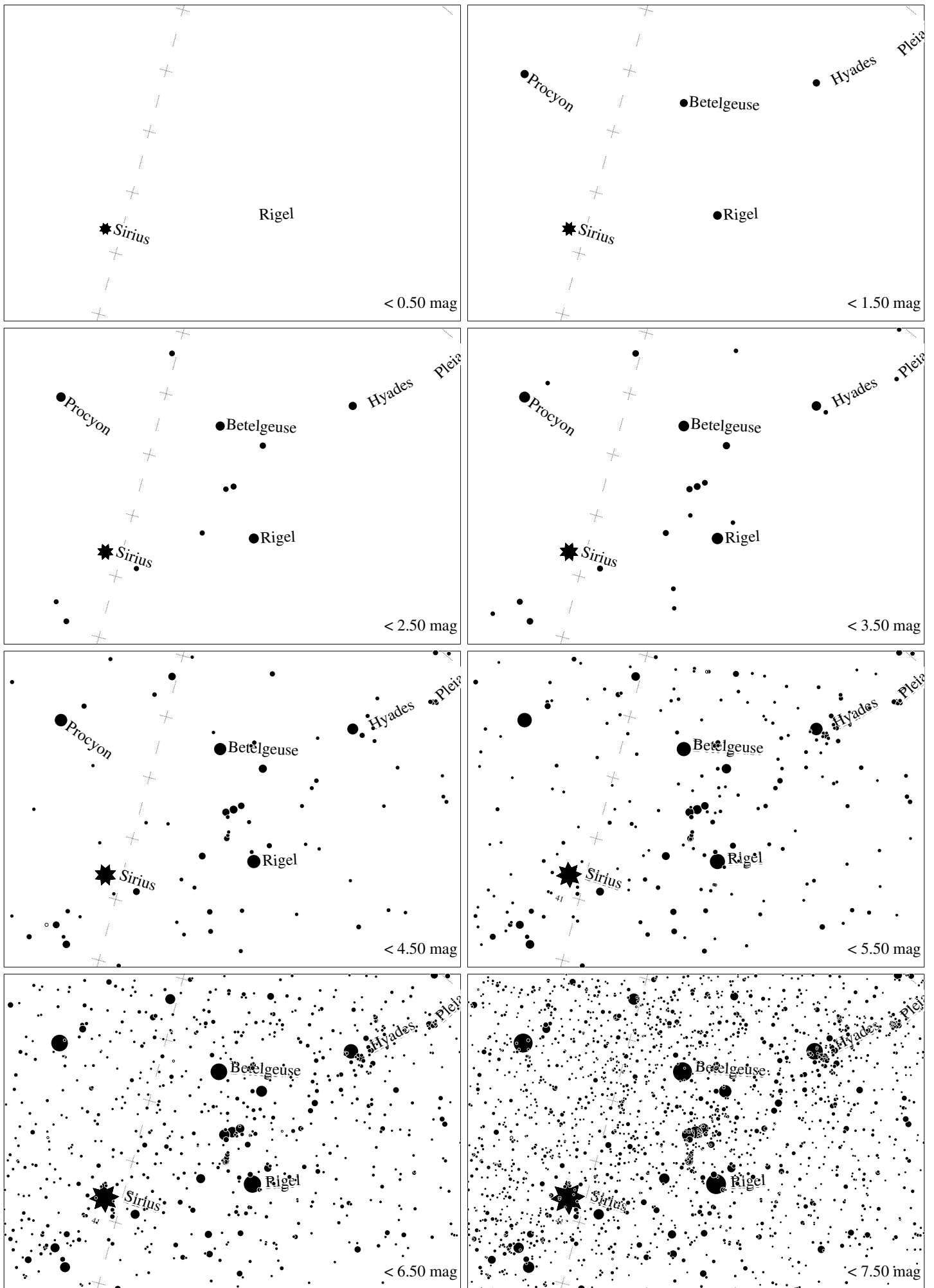


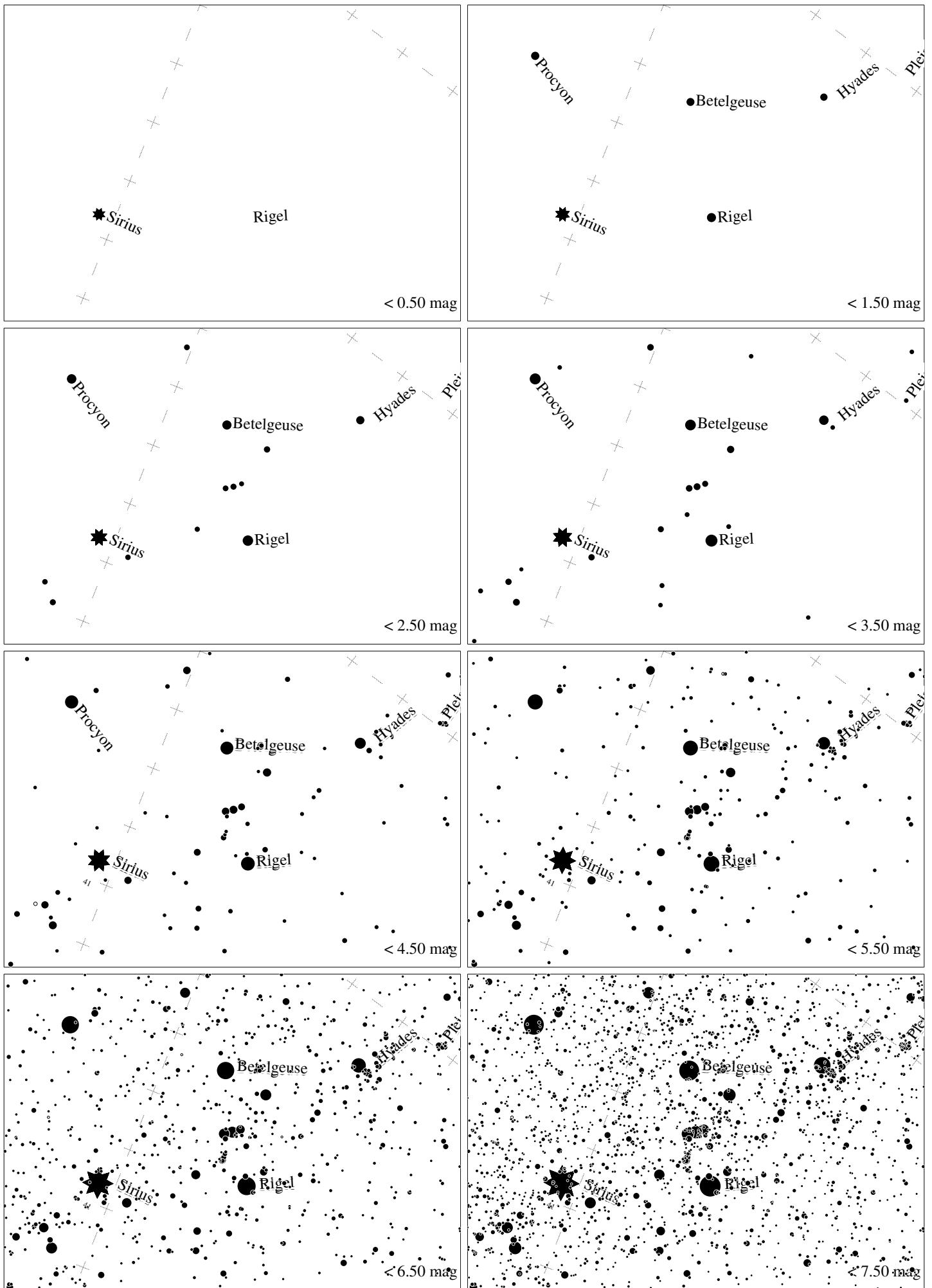
Maps for Globe at Night at latitude 60° , 2015-02-13, 21 h local time (Sun at -31°), transparent air. Lines from N(E,S,W) to zenith shown (crosses each 10°). Orion's belt is 16° to the right from S, at 28° height. The brightest fixed star is Sirius. Map vertical size is 50° . *Jan Hollan, CzechGlobe*



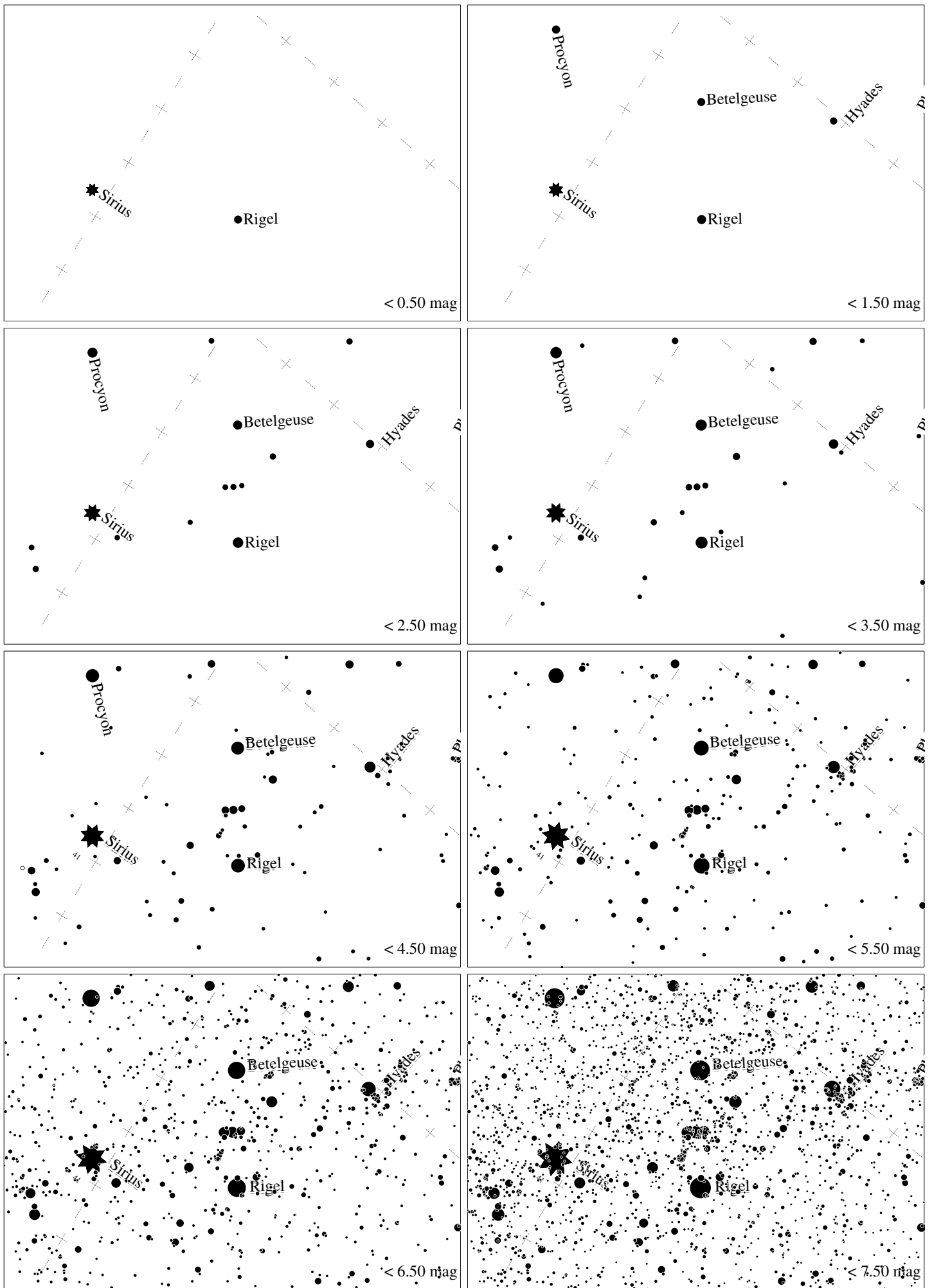
Maps for Globe at Night at latitude 50° , 2015-02-13, 21 h local time (Sun at -36°), transparent air. Lines from N(E,S,W) to zenith shown (crosses each 10°). Orion's belt is 18° to the right from S, at 37° height. The brightest fixed star is Sirius. Map vertical size is 50° . *Jan Hollan, CzechGlobe*




Maps for Globe at Night at latitude 40° , 2015-02-13, 21 h local time (Sun at -40°), transparent air. Lines from N(E,S,W) to zenith shown (crosses each 10°). Orion's belt is 21° to the right from S, at 47° height. The brightest fixed star is Sirius. Map vertical size is 50° . *Jan Hollan, CzechGlobe*



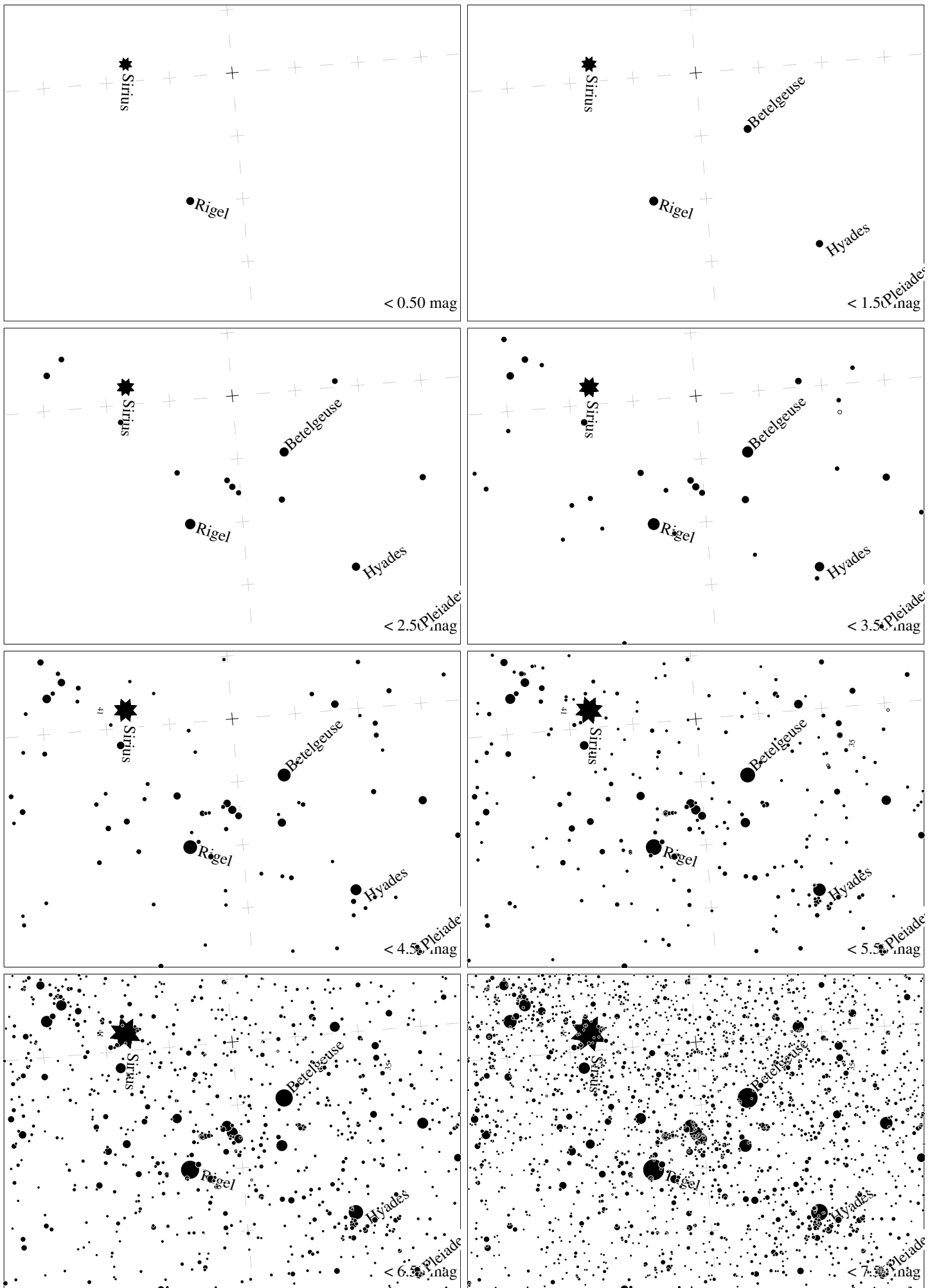
Maps for Globe at Night at latitude 30° , 2015-02-13, 21 h local time (Sun at -42°), transparent air. Lines from N(E,S,W) to zenith shown (crosses each 10°). Orion's belt is 26° to the right from S, at 56° height. The brightest fixed star is Sirius. Map vertical size is 50° . *Jan Hollan, CzechGlobe*




Maps for Globe at Night at latitude 20° , 2015-02-13, 21 h local time (Sun at -43°), transparent air. Lines from N(E,S,W) to zenith shown (crosses each 10°). Orion's belt is 35° to the right from S, at 65° height. The brightest fixed star is Sirius. Map vertical size is 50° . *Jan Hollan, CzechGlobe*



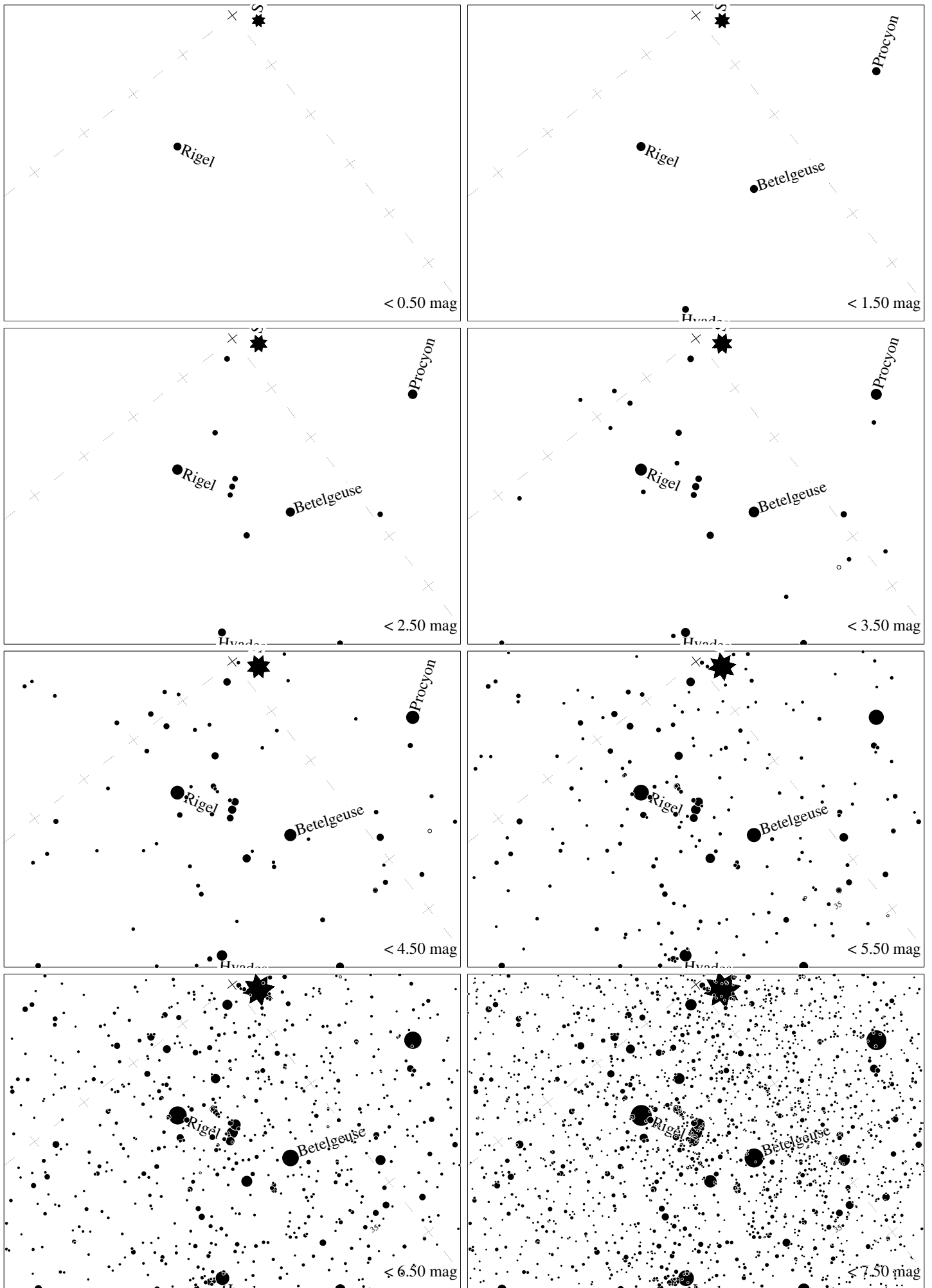
Maps for Globe at Night at latitude 10° , 2015-02-13, 21 h local time (Sun at -42°), transparent air. Lines from N(E,S,W) to zenith shown (crosses each 10°). Orion's belt is 53° to the right from S, at 72° height. The brightest fixed star is Sirius. Map vertical size is 50° . *Jan Hollan, CzechGlobe*




Maps for Globe at Night at latitude 0° , 2015-02-13, 21 h local time (Sun at -40°), transparent air. Lines from N(E,S,W) to zenith shown (crosses each 10°). Orion's belt is 85° to the right from S, at 76° height. The brightest fixed star is Sirius. Map vertical size is 50° . *Jan Hollan, CzechGlobe*




Maps for Globe at Night at latitude -10° , 2015-02-13, 21 h local time (Sun at -36°), transparent air. Lines from N(E,S,W) to zenith shown (crosses each 10°). Orion's belt is 59° to the left from N, at 73° height. The brightest fixed star is Sirius. Map vertical size is 50° . *Jan Hollan, CzechGlobe*




Maps for Globe at Night at latitude -20° , 2015-02-13, 21 h local time (Sun at -32°), transparent air. Lines from N(E,S,W) to zenith shown (crosses each 10°). Orion's belt is 38° to the left from N, at 67° height. The brightest fixed star is Sirius. Map vertical size is 50° . *Jan Hollan, CzechGlobe*



Maps for Globe at Night at latitude -30° , 2015-02-13, 21 h local time (Sun at -26°), transparent air. Lines from N(E,S,W) to zenith shown (crosses each 10°). Orion's belt is 28° to the left from N, at 58° height. The brightest fixed star is Sirius. Map vertical size is 50° . *Jan Hollan, CzechGlobe*



Maps for Globe at Night at latitude -40° , 2015-02-13, 21 h local time (Sun at -20°), transparent air. Lines from N(E,S,W) to zenith shown (crosses each 10°). Orion's belt is 22° to the left from N, at 49° height. The brightest fixed star is Sirius. Map vertical size is 50° . *Jan Hollan, CzechGlobe*



Maps for Globe at Night at latitude -50° , 2015-02-13, 21 h local time (Sun at -14°), transparent air. Lines from N(E,S,W) to zenith shown (crosses each 10°). Orion's belt is 19° to the left from N, at 40° height. The brightest fixed star is Sirius. Map vertical size is 50° . *Jan Hollan, CzechGlobe*