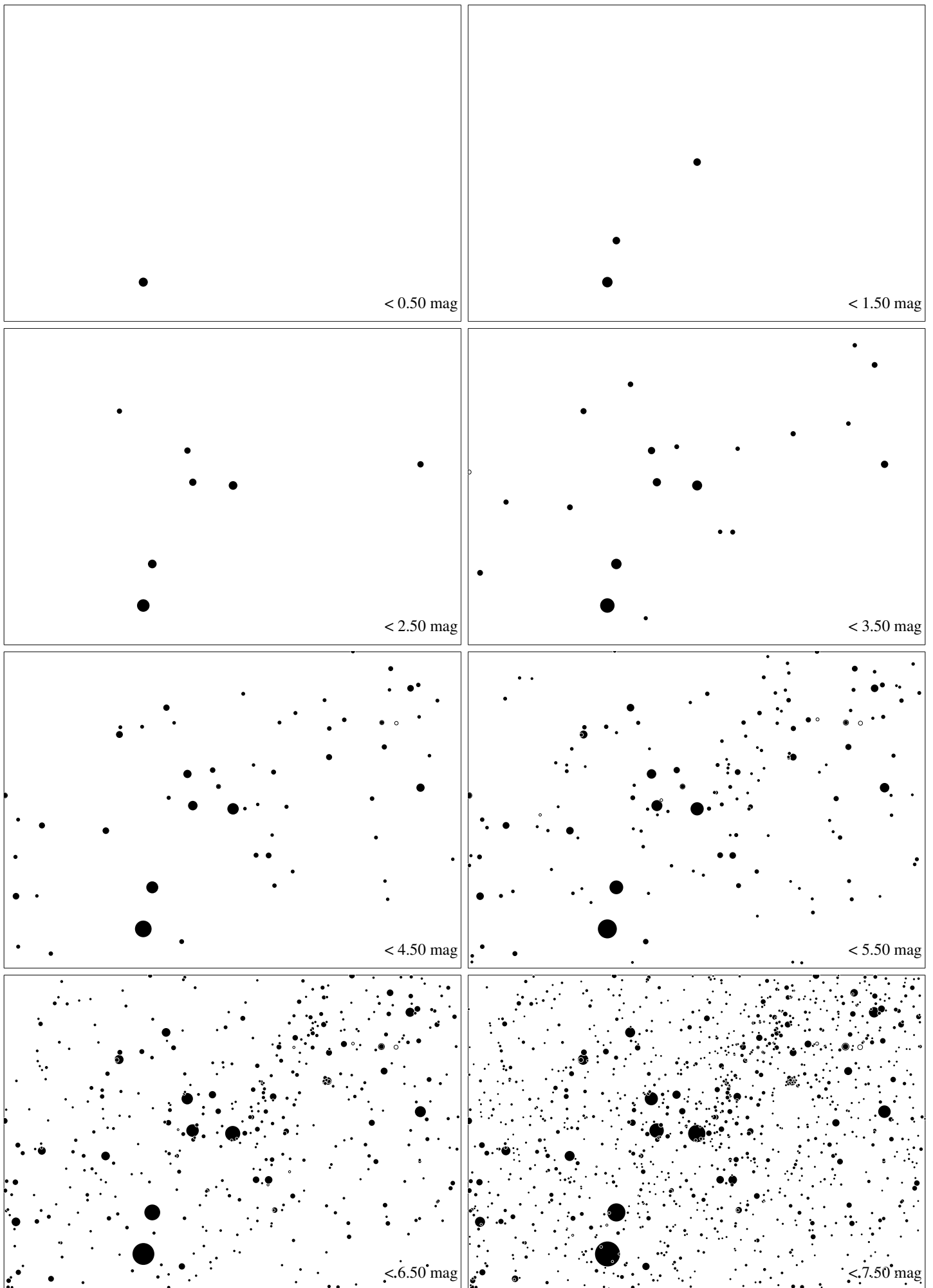
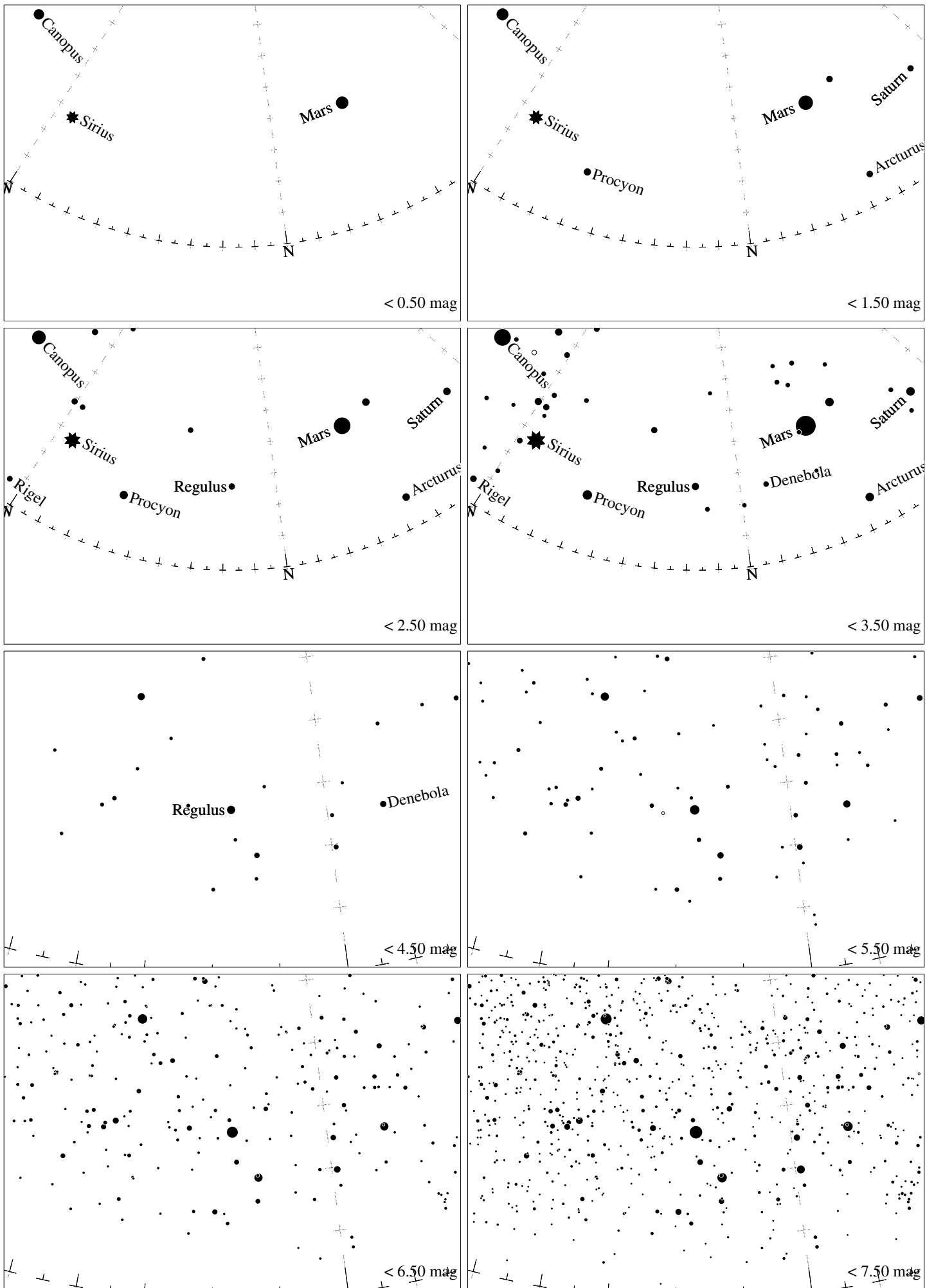


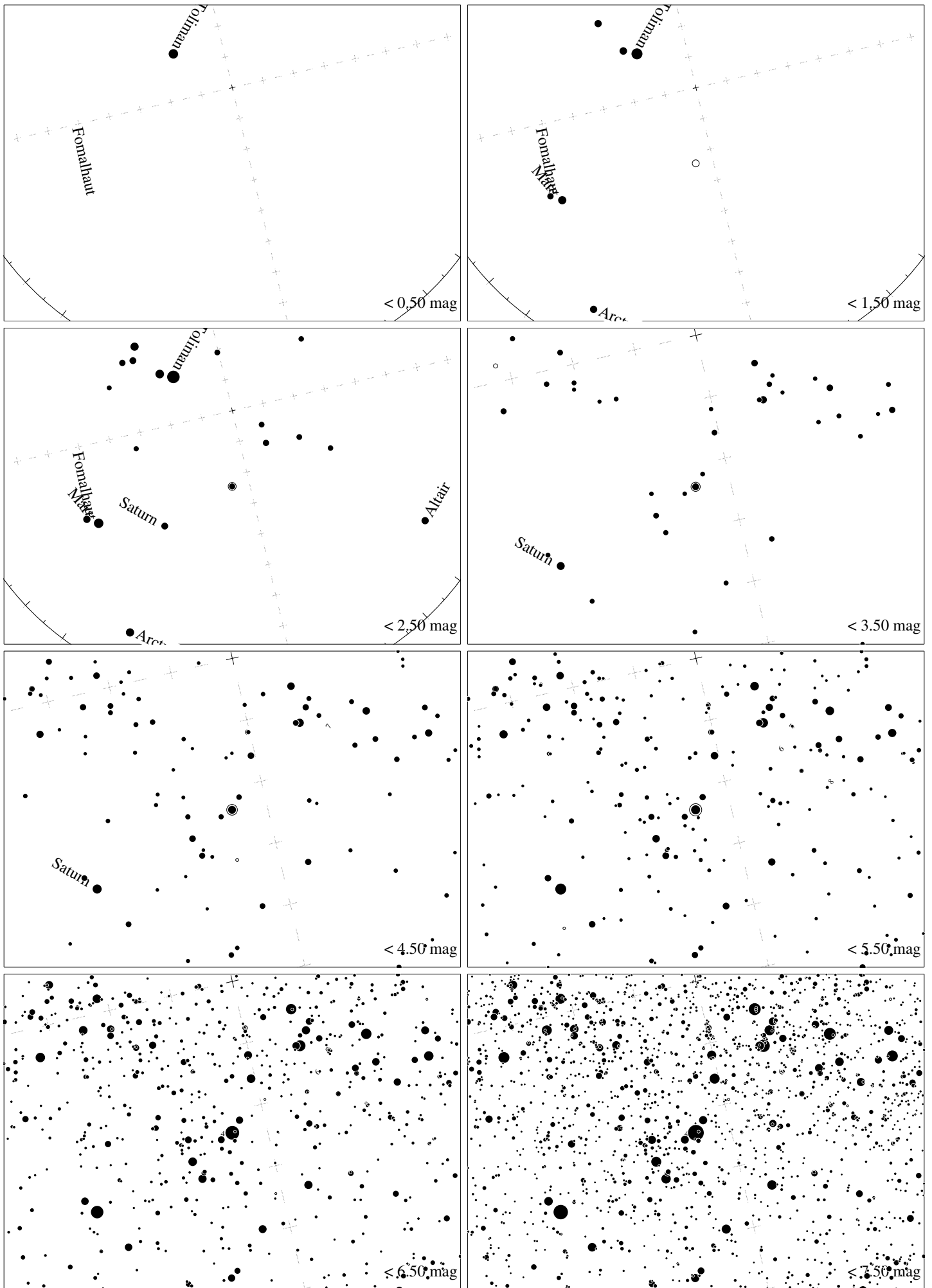
Maps for Globe at Night at latitude  $-50^\circ$ , 2014-02-23, 21 h local time (Sun at  $-17^\circ$ ), assuming rather transparent air. Lines from N(E,S,W) to zenith shown (crosses each  $10^\circ$ ). Orion's belt is  $31^\circ$  to the left from N, at  $37^\circ$  height. The brightest fixed star is Sirius. Map vertical size is  $50^\circ$ . *Jan Hollan, CzechGlobe*



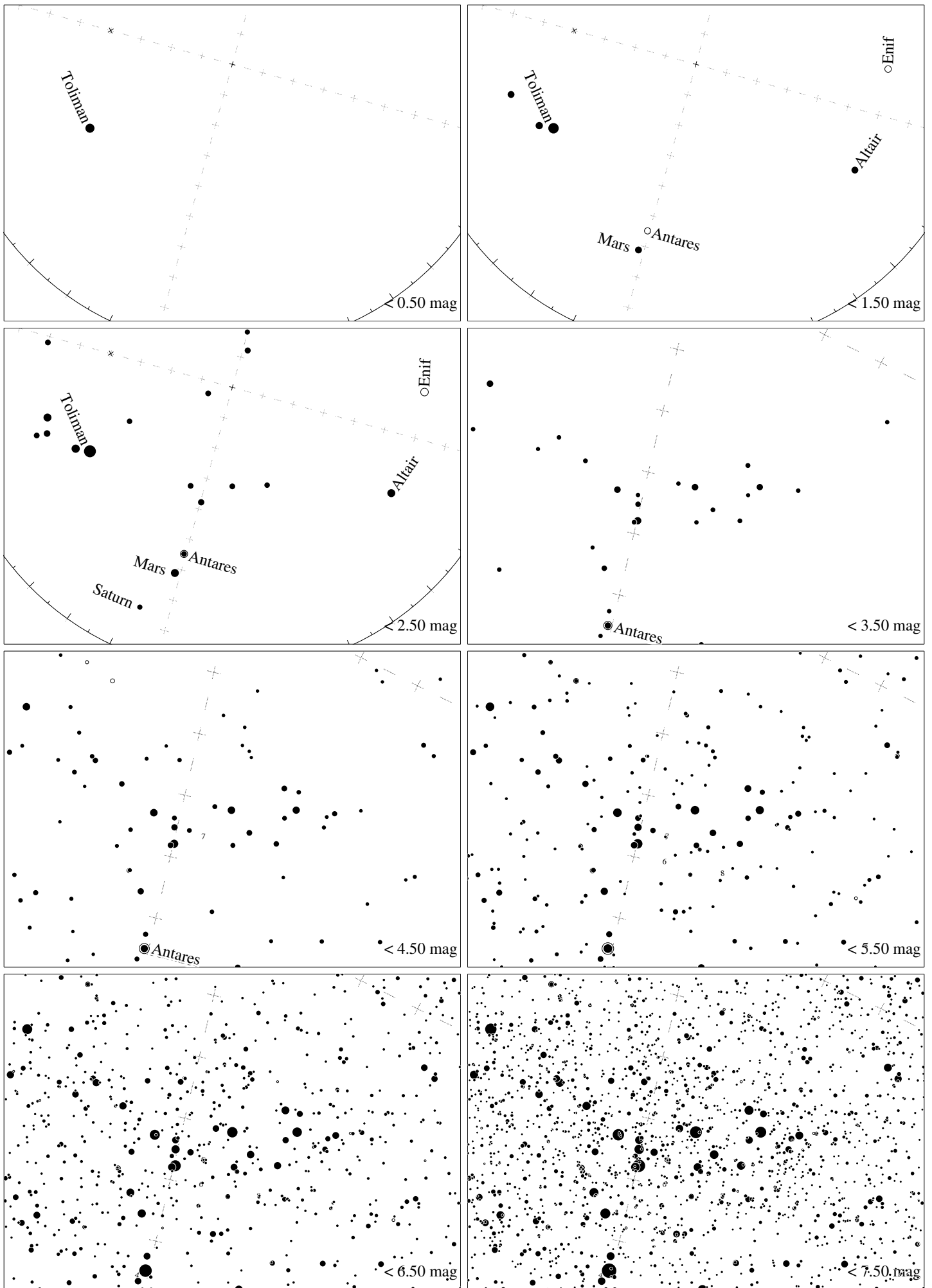
Maps for Globe at Night latitude  $-50^\circ$ , 2014-04-24, 21 h local time (Sun at  $-38^\circ$ ), transparent air. The brightest star is Toliman ( $\alpha$  Centauri). Central star Acrux (the brightest one in the Cross) is  $31^\circ$  left from the south, at  $73^\circ$  height. Map vertical size  $33^\circ$ . *Jan Hollan, CzechGlobe*



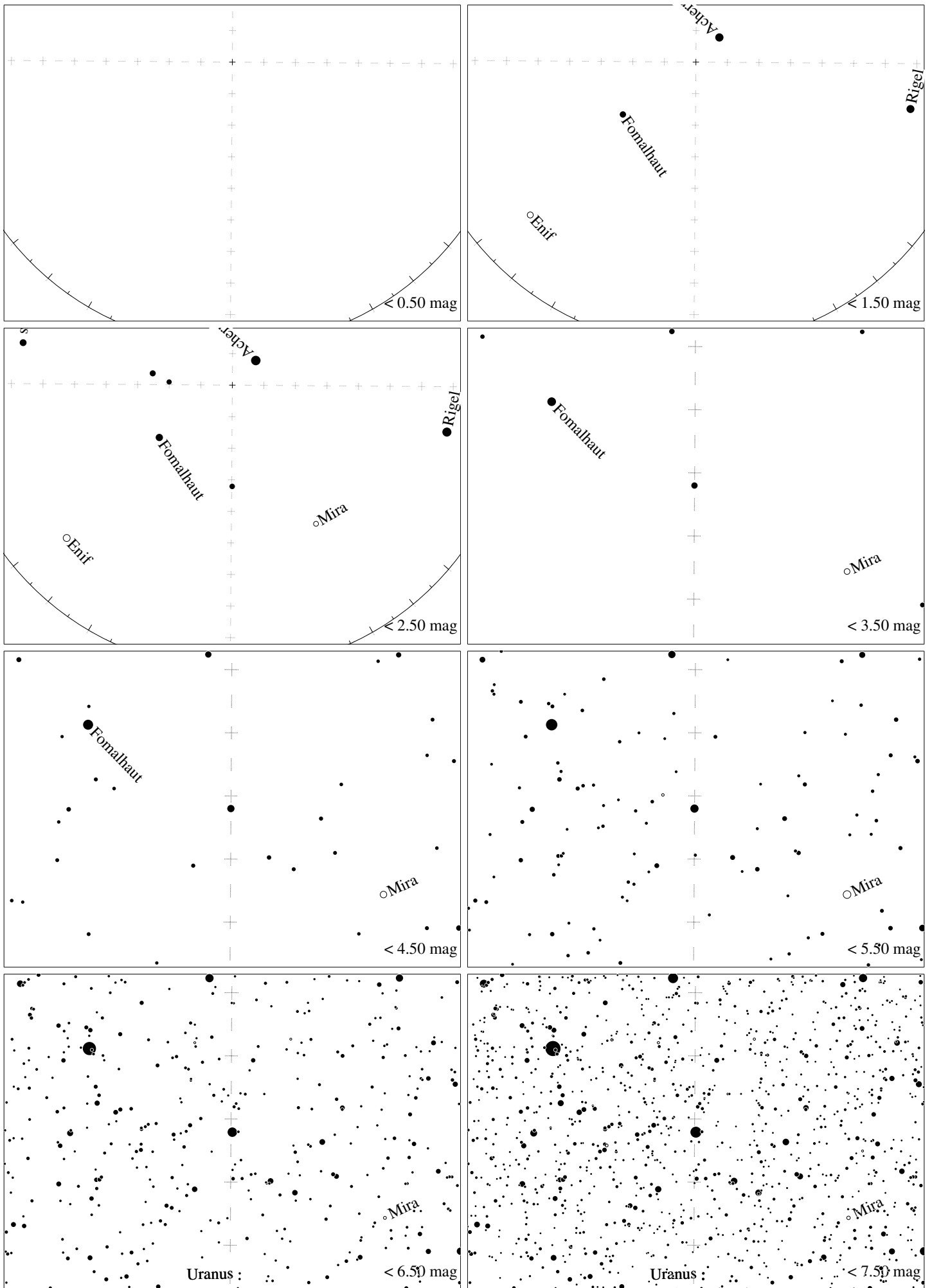
Maps for Globe at Night latitude  $-50^\circ$ , 2014-04-24, 21 h local time (Sun at  $-38^\circ$ ), transparent air. Lines from N(E,S,W) to zenith shown (crosses each  $10^\circ$ ). <http://en.wikipedia.org/wiki/Regulus> Regulus ( $\alpha$  Leonis) is  $17^\circ$  to the left from N, at  $27^\circ$  height. Detailed maps  $50^\circ$  vertically, the first four maps  $100^\circ$ . Jan Hollan, CzechGlobe



Maps for Globe at Night latitude  $-50^\circ$ , 2014-07-20, 21 h local time (Sun at  $-43^\circ$ ), transparent air. Lines from N(E,S,W) to zenith shown (crosses each  $10^\circ$ ). The map is centered at Antares ( $\alpha$  Scorpii), which is  $13^\circ$  to the left from N, at  $66^\circ$  height. Detailed maps  $50^\circ$  vertically, the first three maps  $100^\circ$ . *Jan Hollan, CzechGlobe*



Maps for Globe at Night latitude  $-50^\circ$ , 2014-09-19, 21 h local time (Sun at  $-29^\circ$ ), transparent air. Lines from N(E,S,W) to zenith shown (crosses each  $10^\circ$ ). Centered at Kaus Australis ( $\epsilon$  Sagittarii), which is  $74^\circ$  to the left from N, at  $59^\circ$  height. Detailed maps  $50^\circ$  vertically, the first three maps  $100^\circ$ . *Jan Hollan, CzechGlobe*



Maps for Globe at Night latitude  $-50^\circ$ , 2014-11-16, 21 h local time (Sun at  $-12^\circ$ ), transparent air. Lines from N(E,S,W) to zenith shown (crosses each  $10^\circ$ ). Centered at Deneb Kaitos ( $\epsilon$  Sagittarii), which is  $0^\circ$  to the right from N, at  $58^\circ$  height. Detailed maps  $50^\circ$  vertically, the first three maps  $100^\circ$ . *Jan Hollan, CzechGlobe*