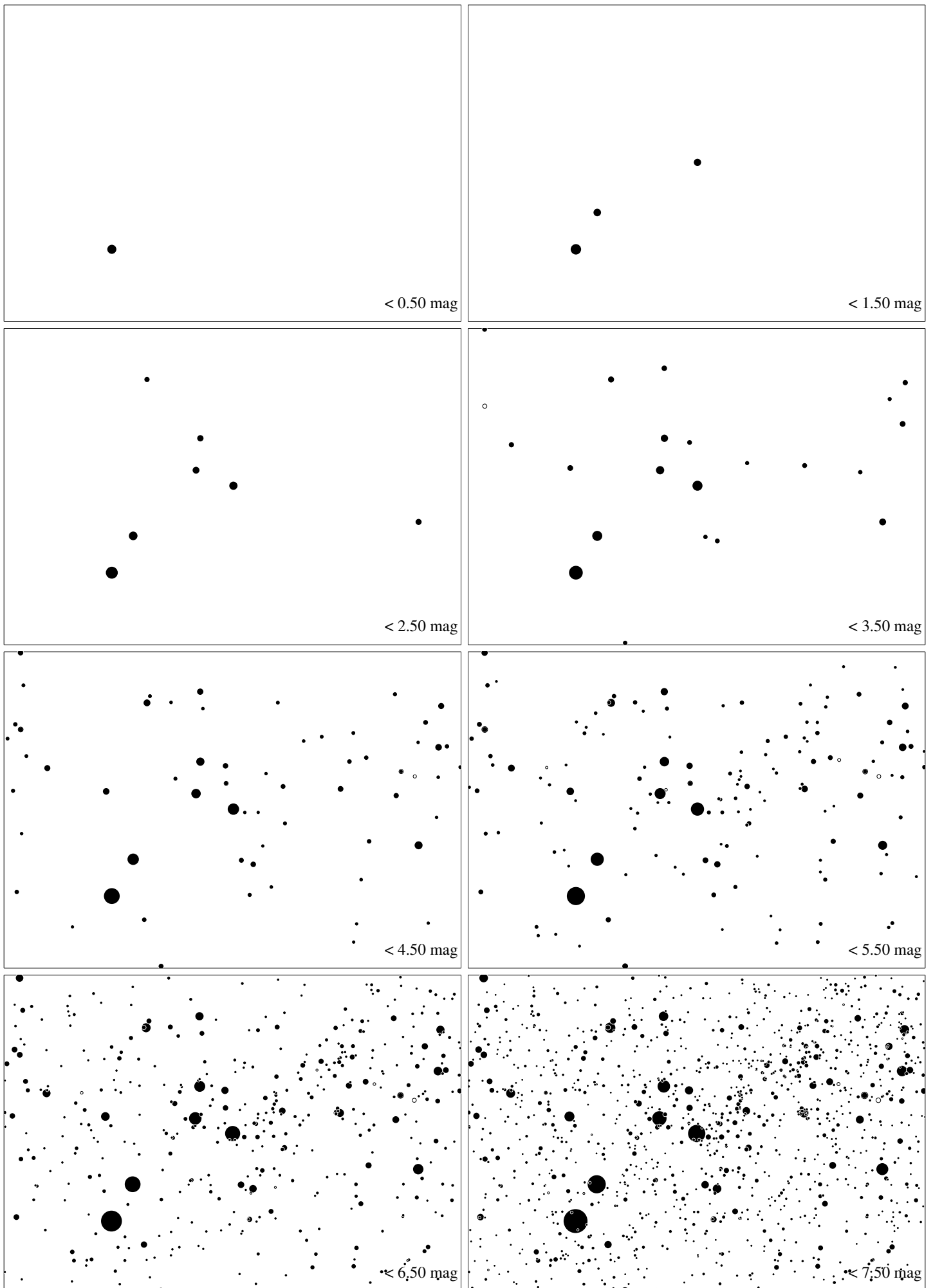
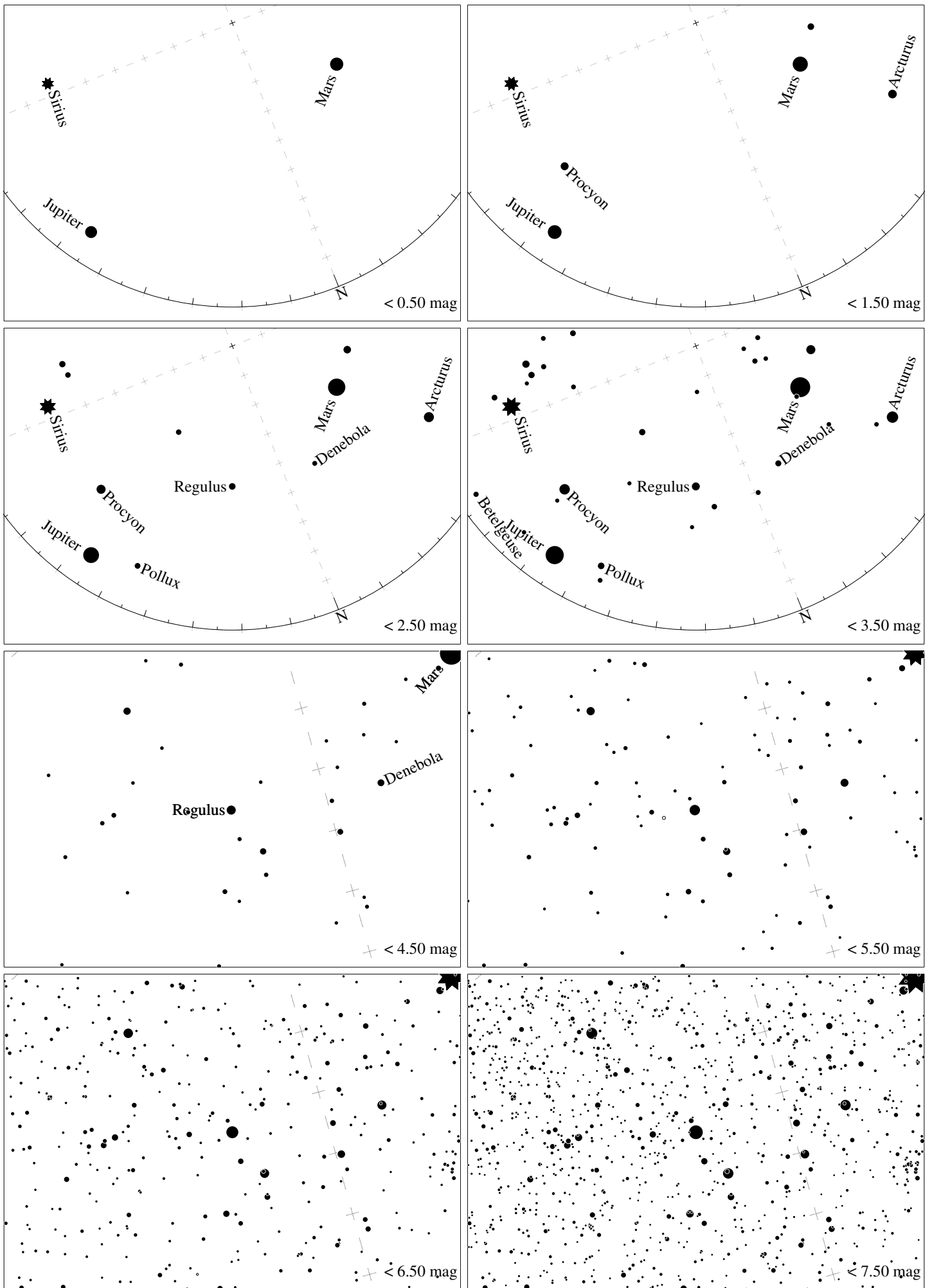



Maps for Globe at Night at latitude -30° , 2014-02-23, 21 h local time (Sun at -29°), assuming rather transparent air. Lines from N(E,S,W) to zenith shown (crosses each 10°). Orion's belt is 43° to the left from N, at 53° height. The brightest fixed star is Sirius. Map vertical size is 50° . *Jan Hollan, CzechGlobe*



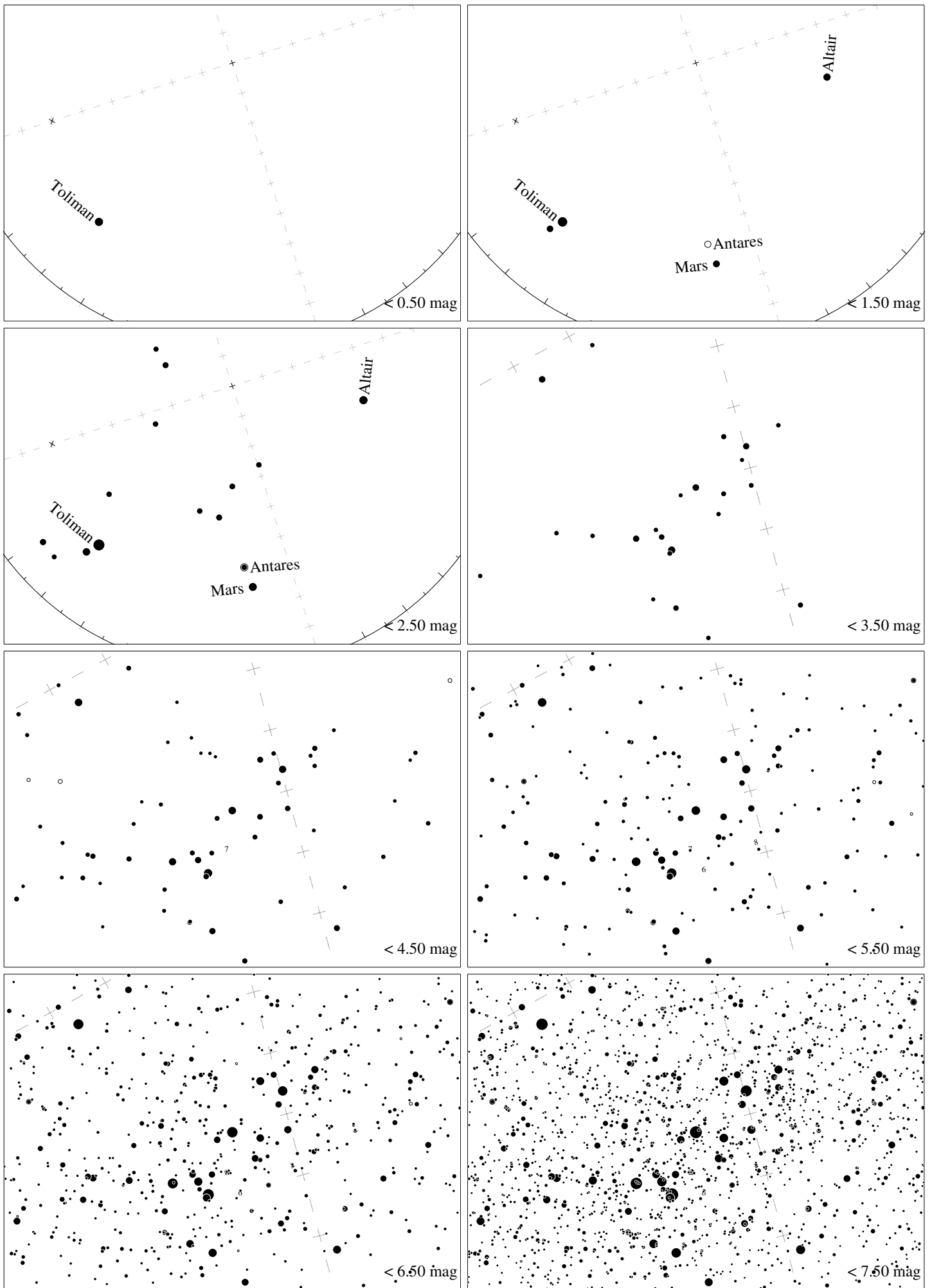
Maps for Globe at Night latitude -30° , 2014-04-24, 21 h local time (Sun at -46°), transparent air. The brightest star is Toliman (α Centauri). Central star Acrux (the brightest one in the Cross) is 15° left from the south, at 55° height. Map vertical size 33° . *Jan Hollan, CzechGlobe*



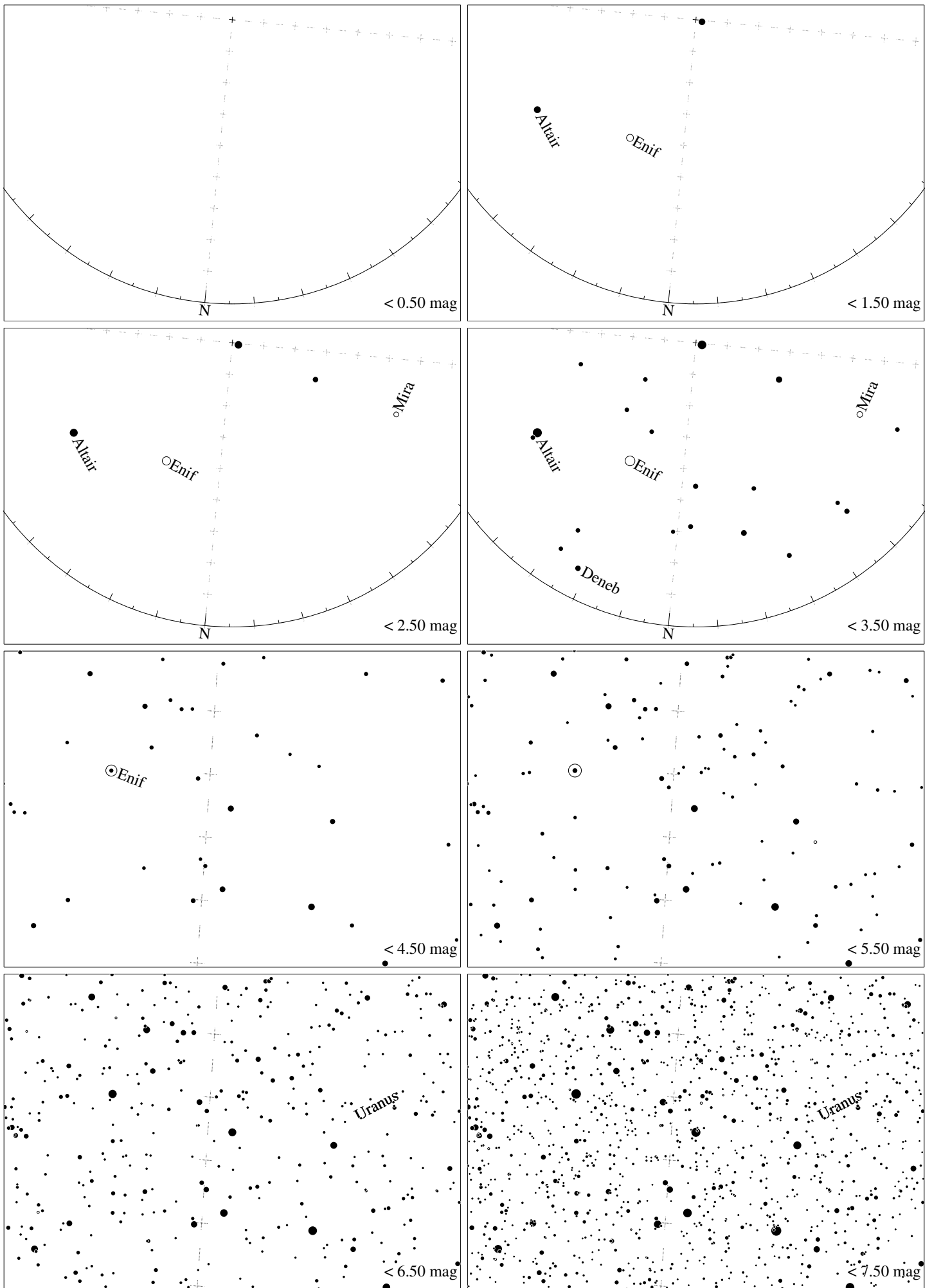
Maps for Globe at Night latitude -30° , 2014-04-24, 21 h local time (Sun at -46°), transparent air. Lines from N(E,S,W) to zenith shown (crosses each 10°). <http://en.wikipedia.org/wiki/Regulus> Regulus (α Leonis) is 22° to the left from N, at 46° height. Detailed maps 50° vertically, the first four maps 100° . Jan Hollan, CzechGlobe



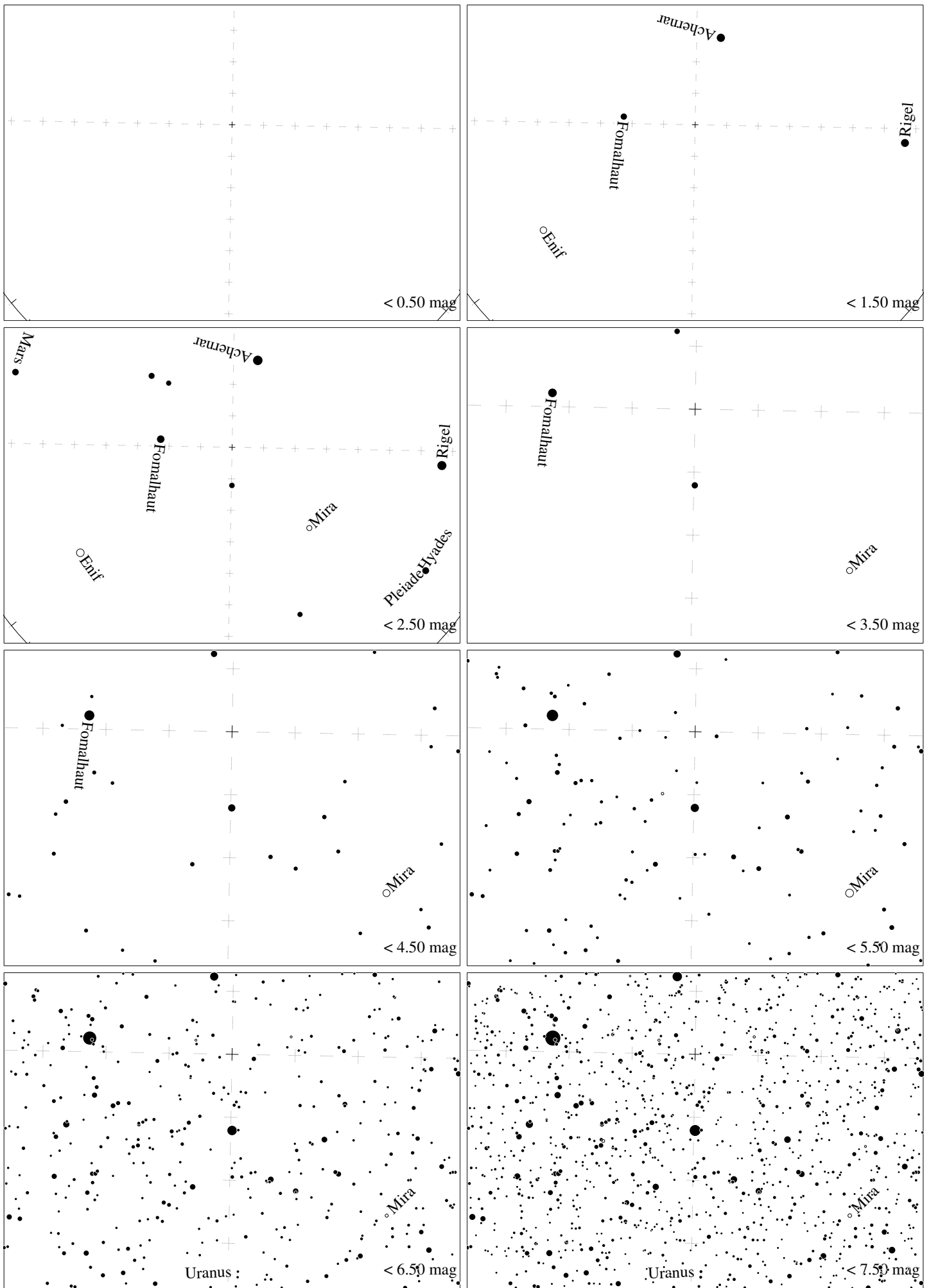
Maps for Globe at Night latitude -30° , 2014-07-20, 21 h local time (Sun at -47°), transparent air. Lines from N(E,S,W) to zenith shown (crosses each 10°). The map is centered at Antares (α Scorpii), which is 58° to the left from N, at 84° height. Detailed maps 50° vertically, the first three maps 100° . *Jan Hollan, CzechGlobe*



Maps for Globe at Night latitude -30° , 2014-09-19, 21 h local time (Sun at -40°), transparent air. Lines from N(E,S,W) to zenith shown (crosses each 10°). Centered at Kaus Australis (ϵ Sagittarii), which is 72° to the right from S, at 58° height. Detailed maps 50° vertically, the first three maps 100° . *Jan Hollan, CzechGlobe*



Maps for Globe at Night latitude -30° , 2014-10-18, 21 h local time (Sun at -34°), transparent air. Lines from N(E,S,W) to zenith shown (crosses each 10°). The map is centered on Markab (α Pegasi), which is 6° to the right from N, at 45° height. Detailed maps 50° vertically, the first four maps 100° . *Jan Hollan, CzechGlobe*



Maps for Globe at Night latitude -30° , 2014-11-16, 21 h local time (Sun at -27°), transparent air. Lines from N(E,S,W) to zenith shown (crosses each 10°). Centered at Deneb Kaitos (ϵ Sagittarii), which is 1° to the right from N, at 78° height. Detailed maps 50° vertically, the first three maps 100° . *Jan Hollan, CzechGlobe*