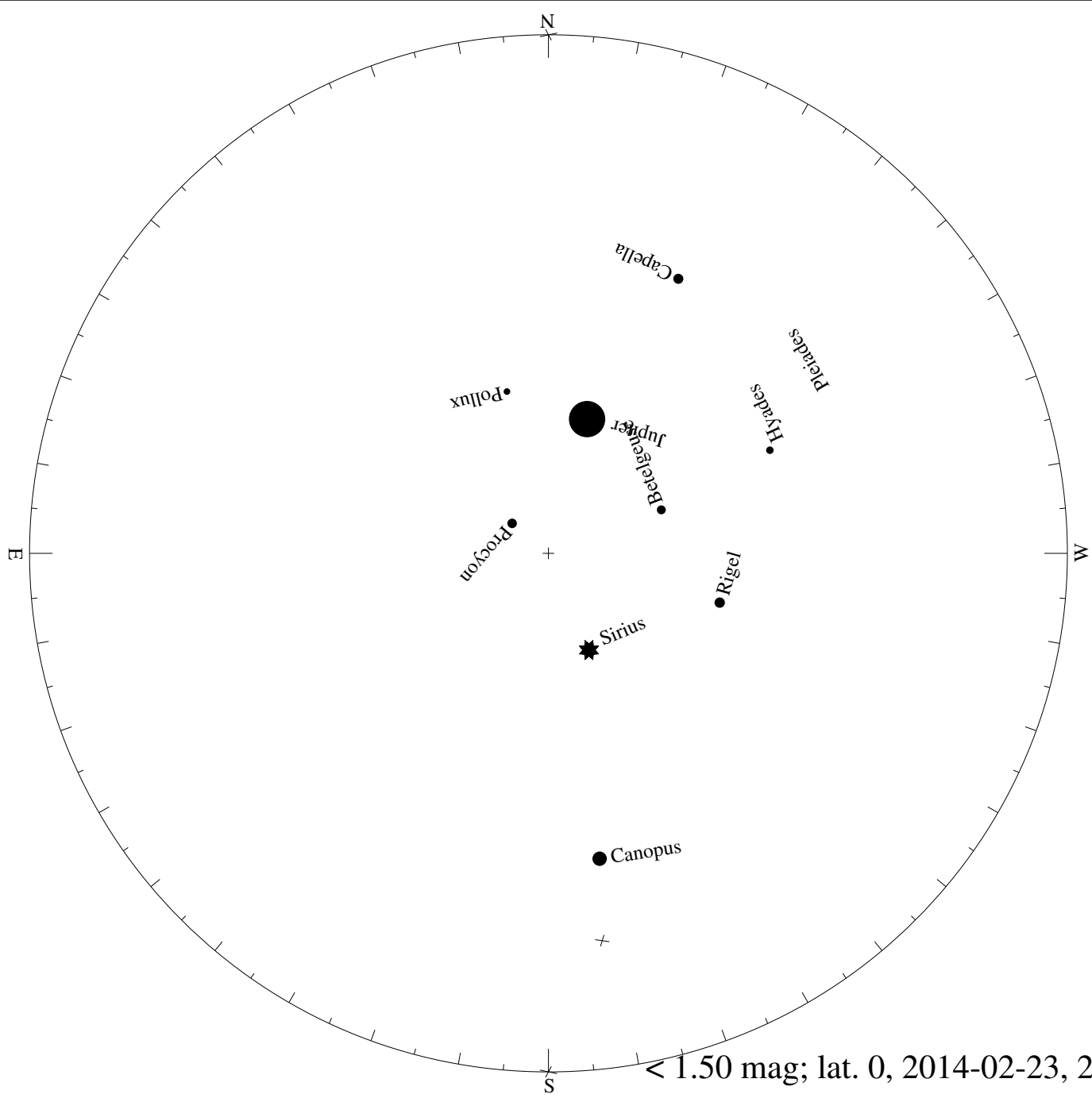
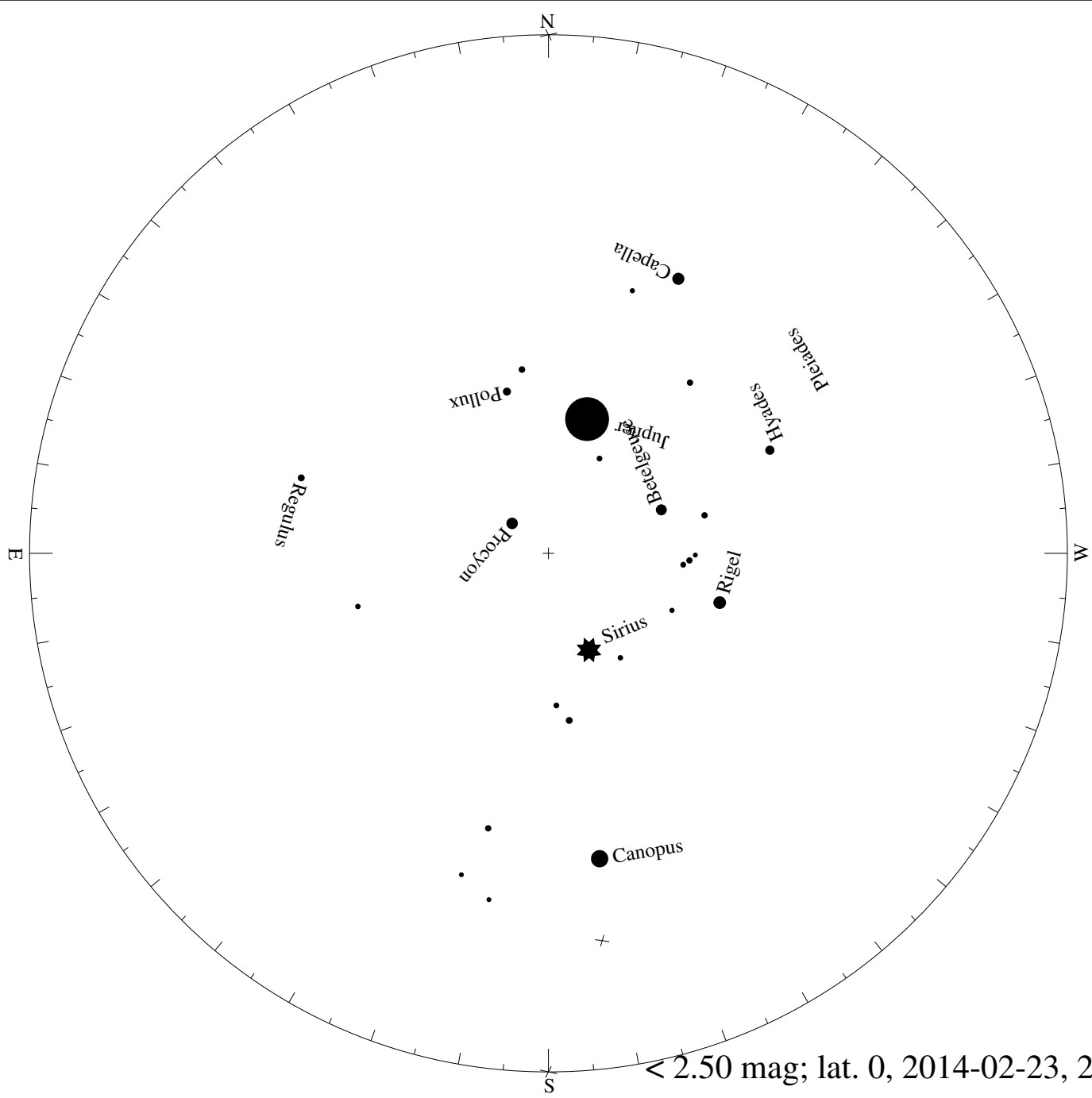
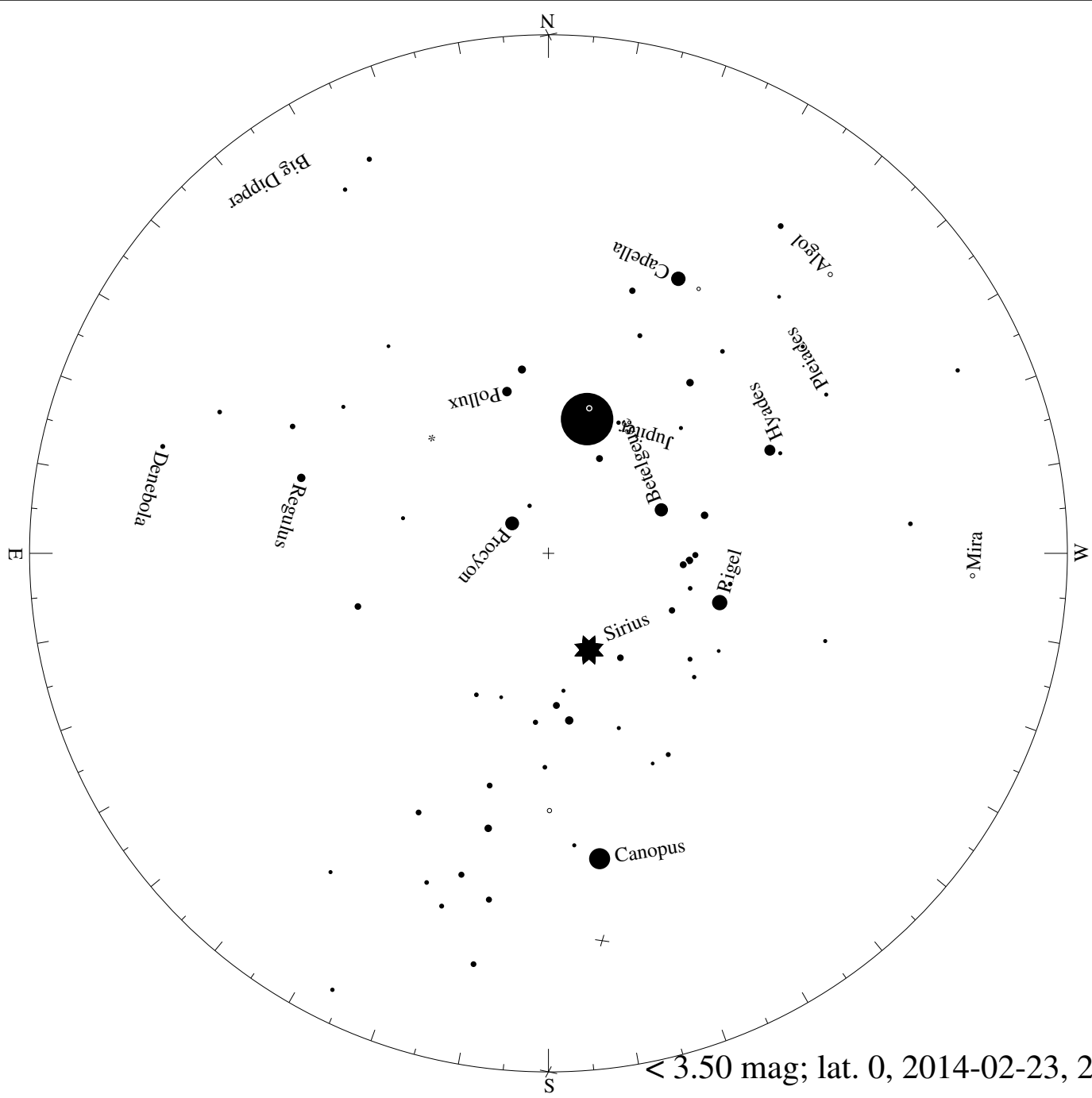


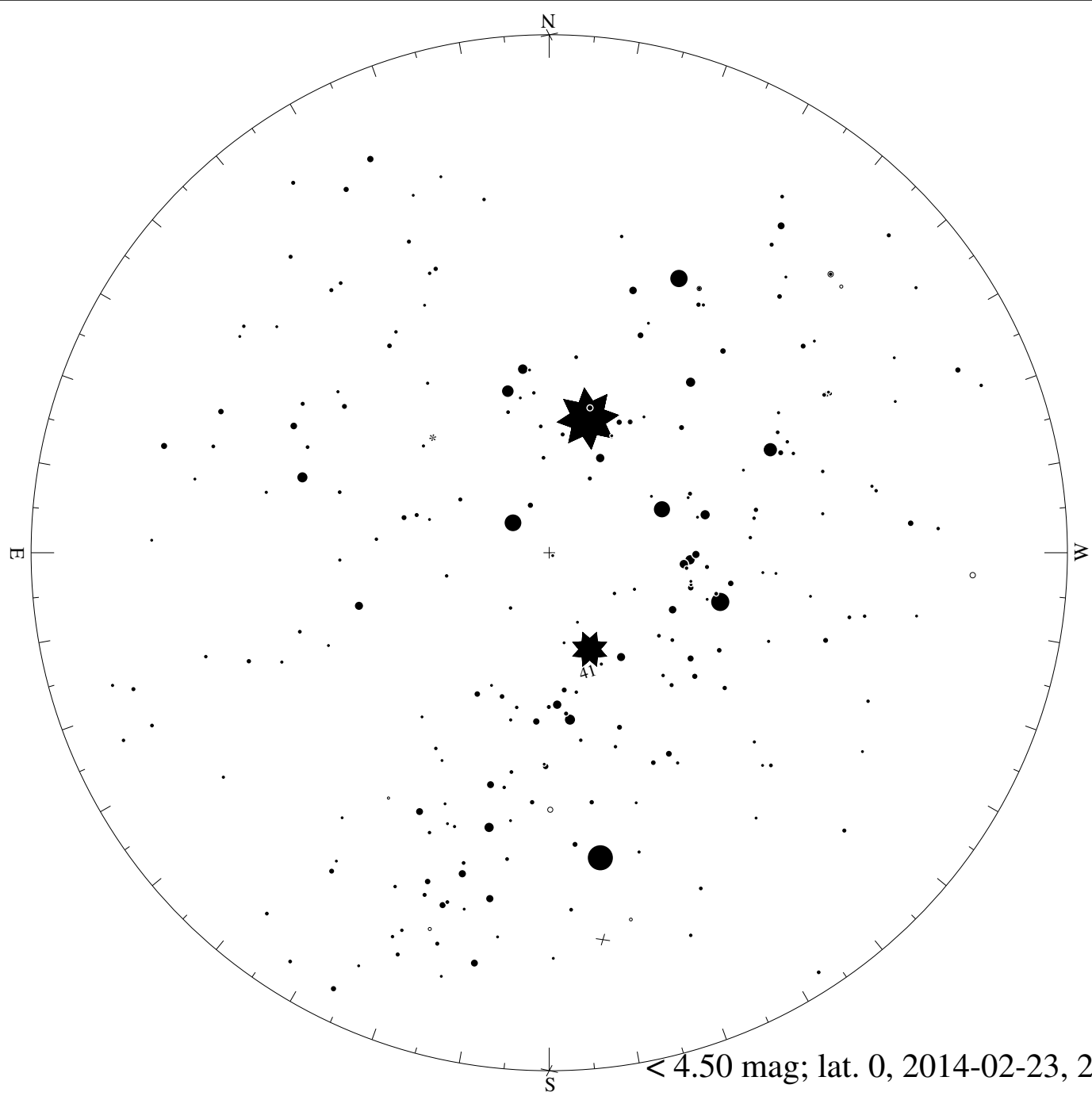
< 0.50 mag; lat. 0, 2014-02-23, 21 h local time




< 1.5 mag; lat. 0, 2014-02-23, 21 h local time

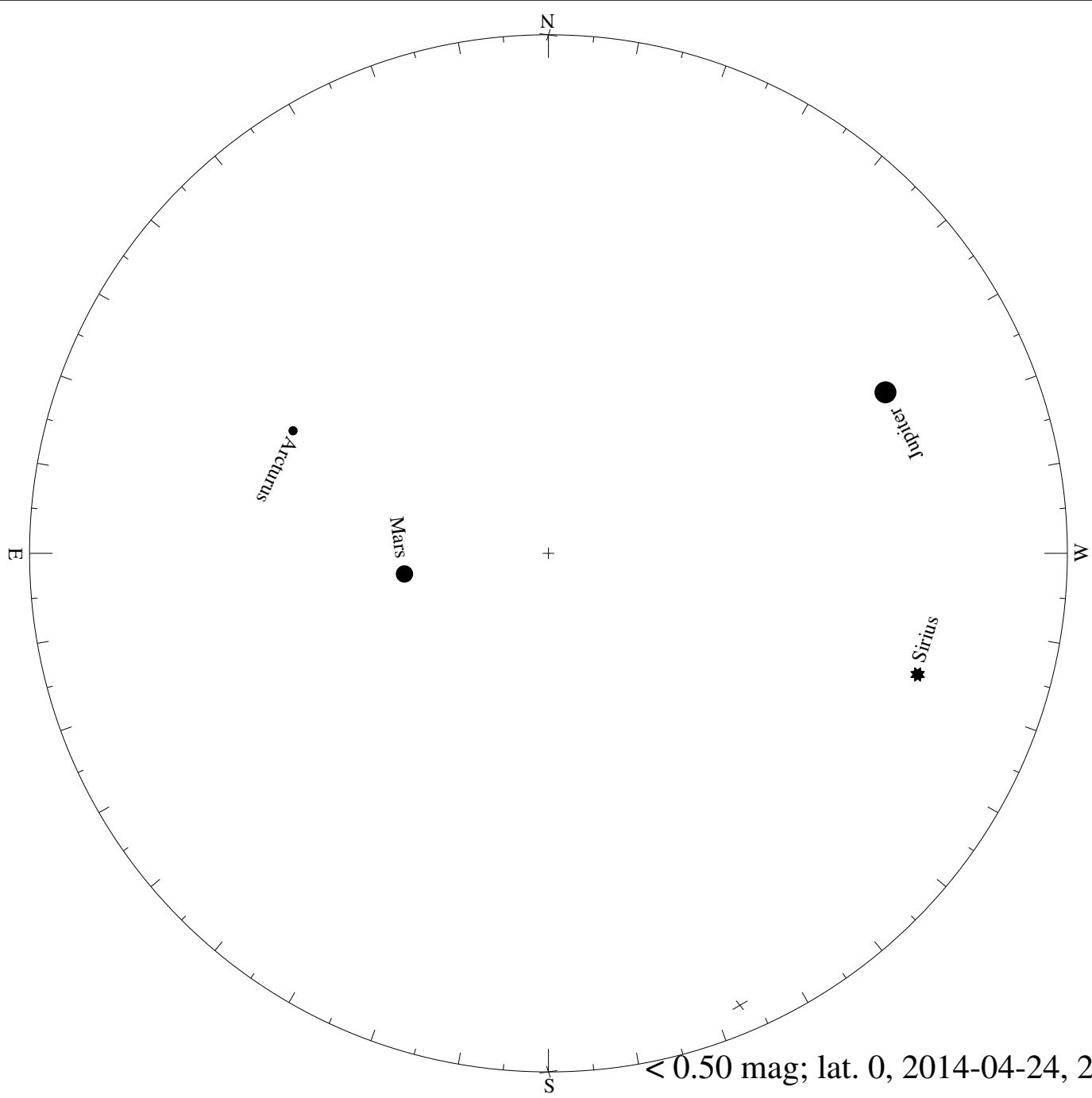




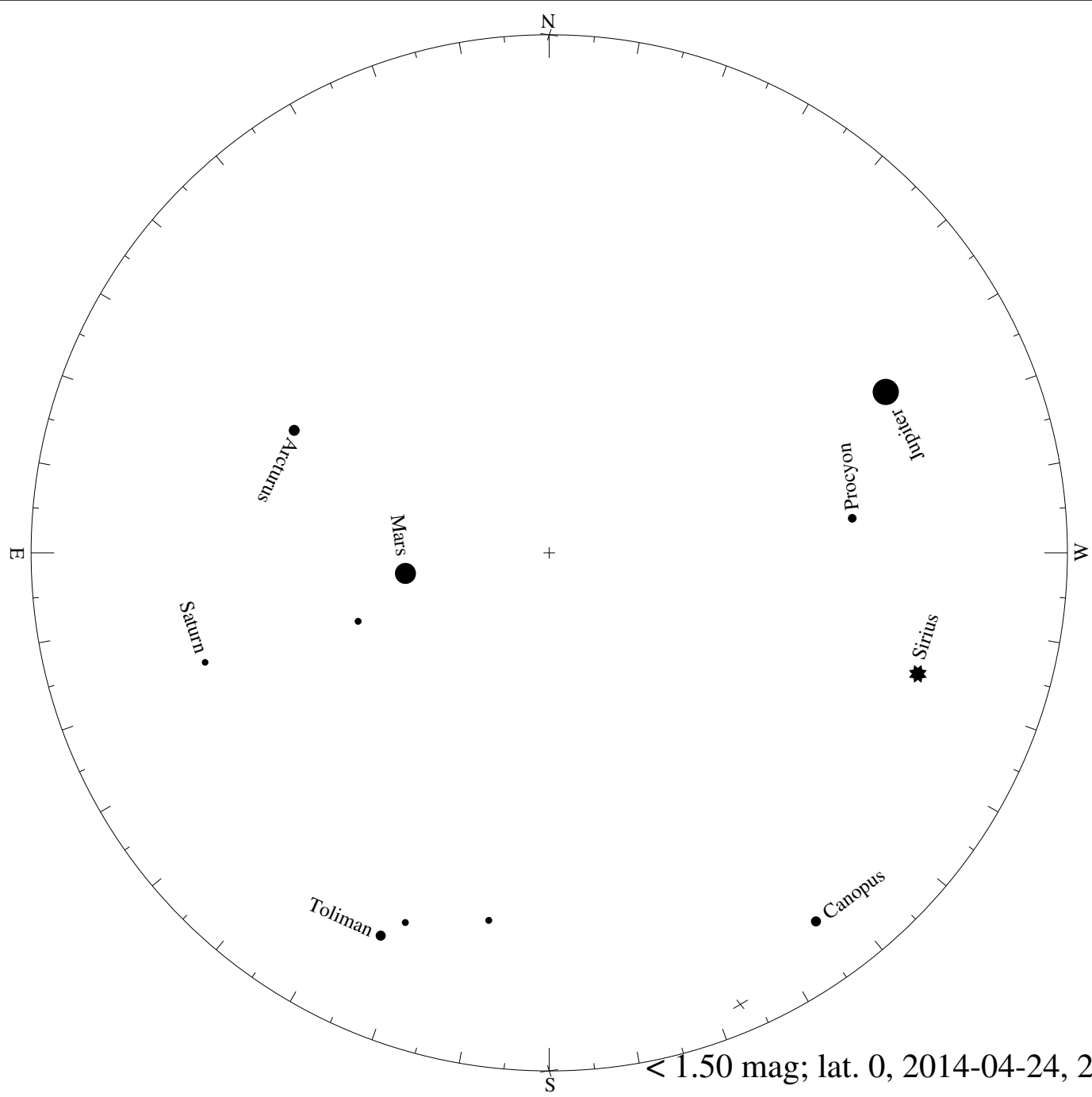


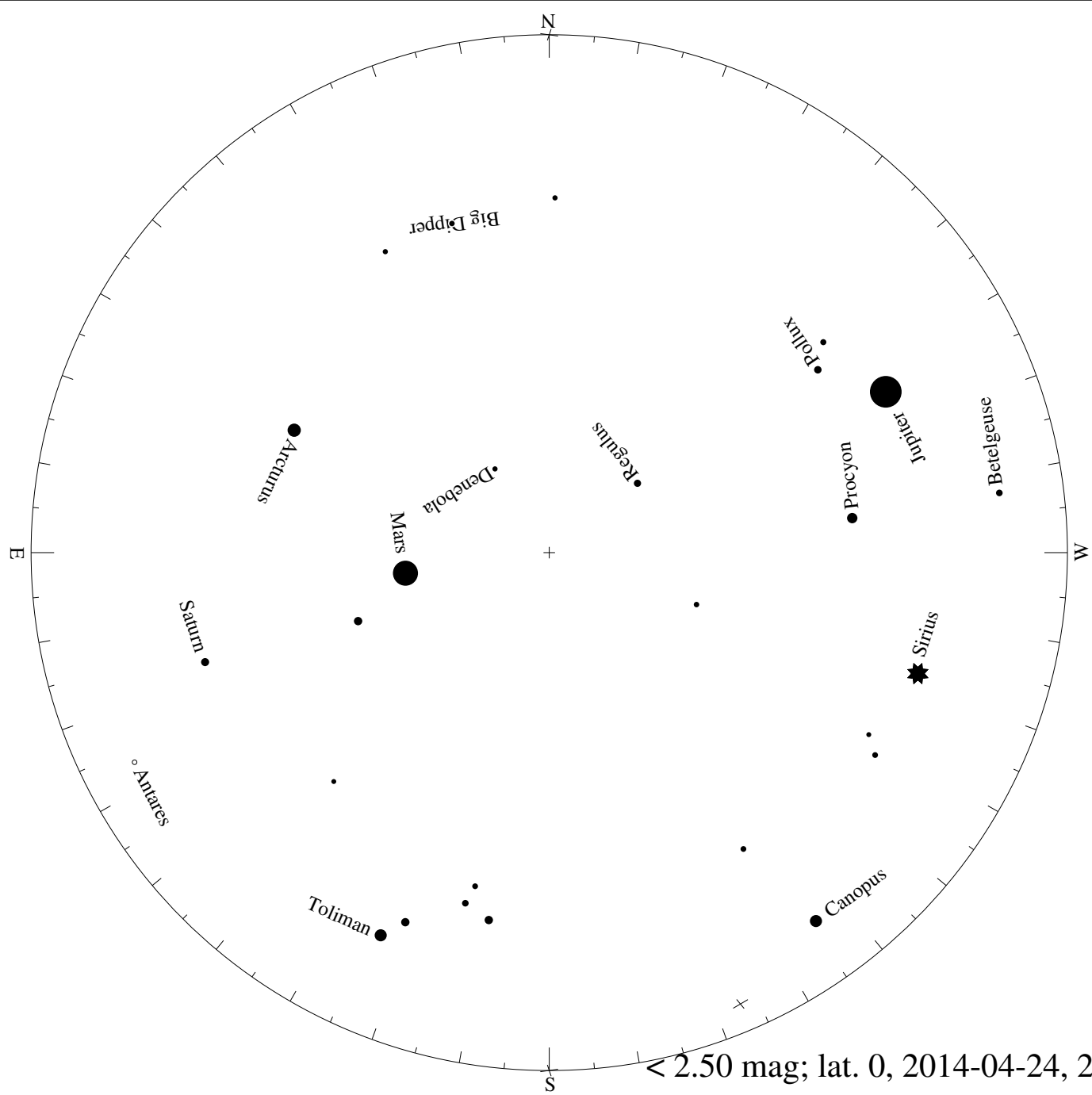
< 4.50 mag; lat. 0, 2014-02-23, 21 h local time



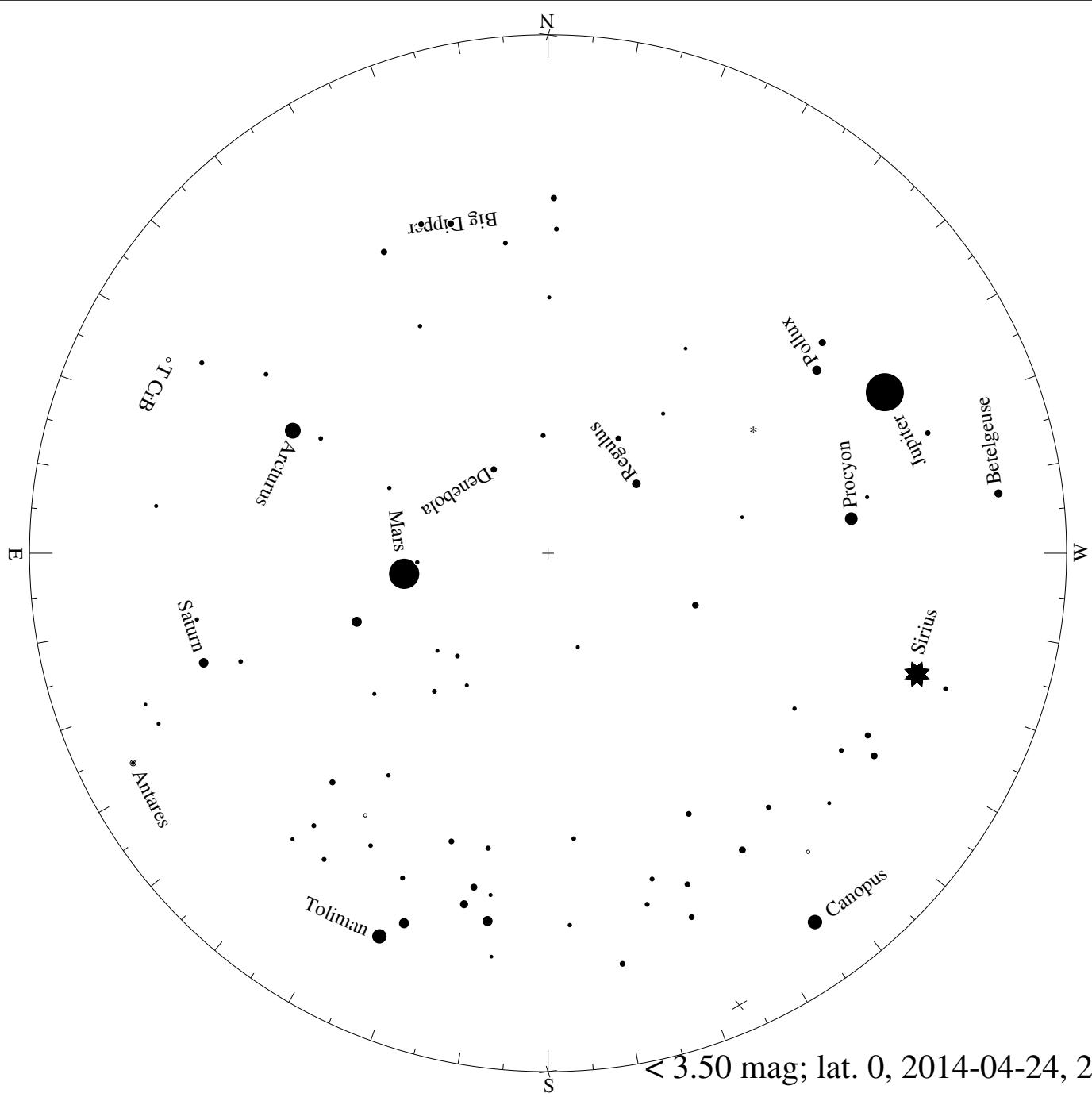



< 0.50 mag; lat. 0, 2014-04-24, 21 h local time




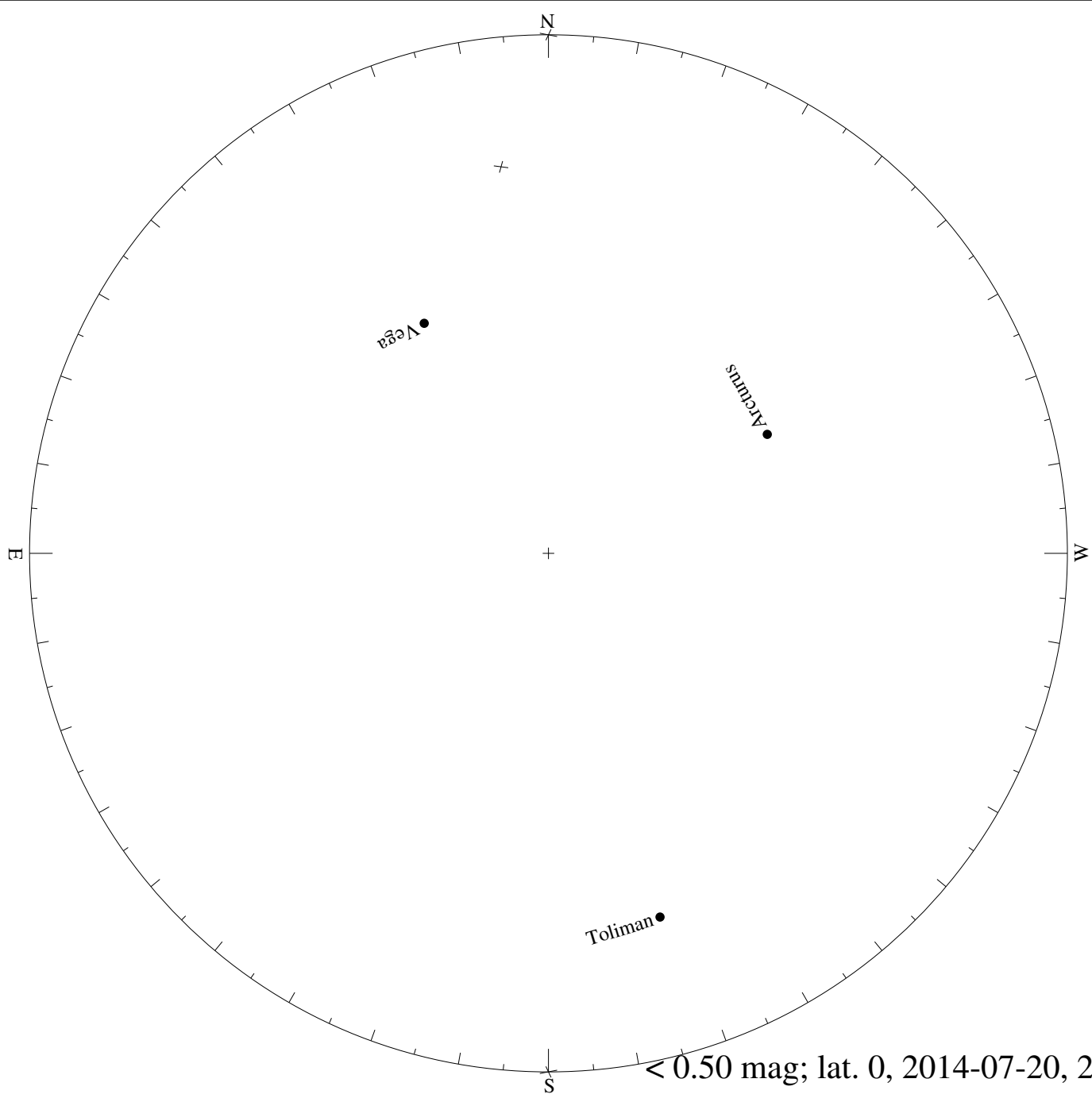


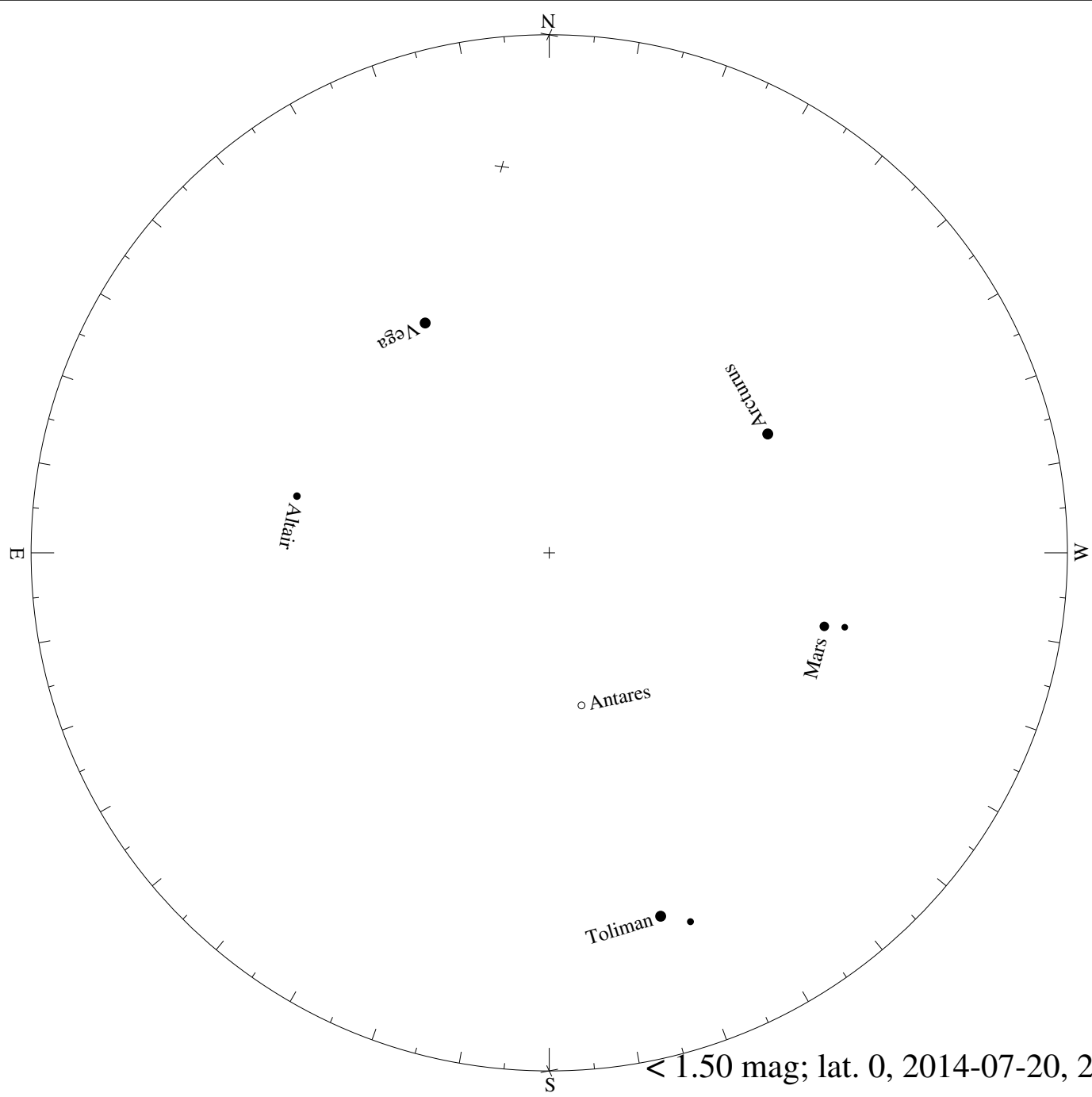
< 2.50 mag; lat. 0, 2014-04-24, 21 h local time



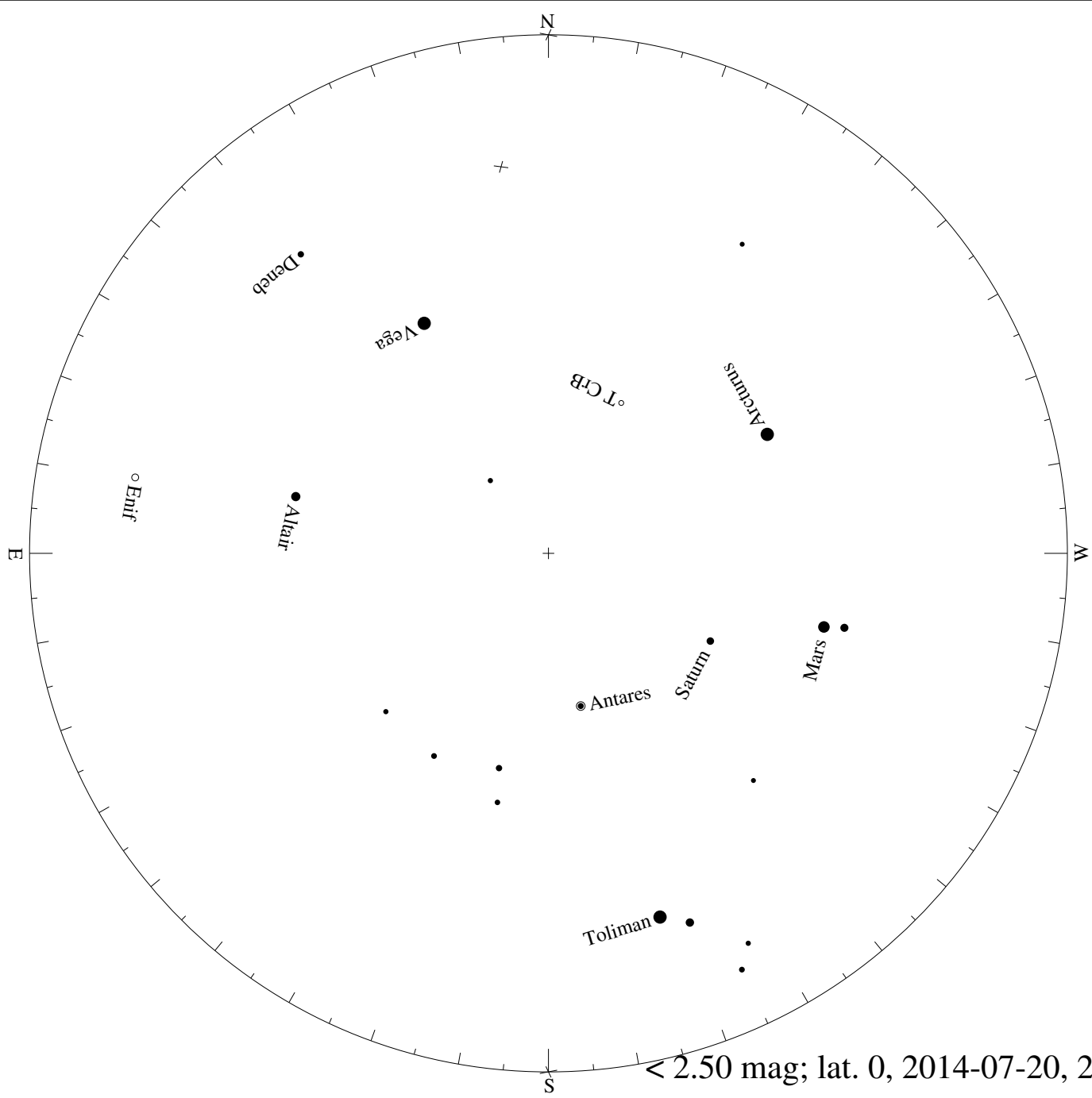


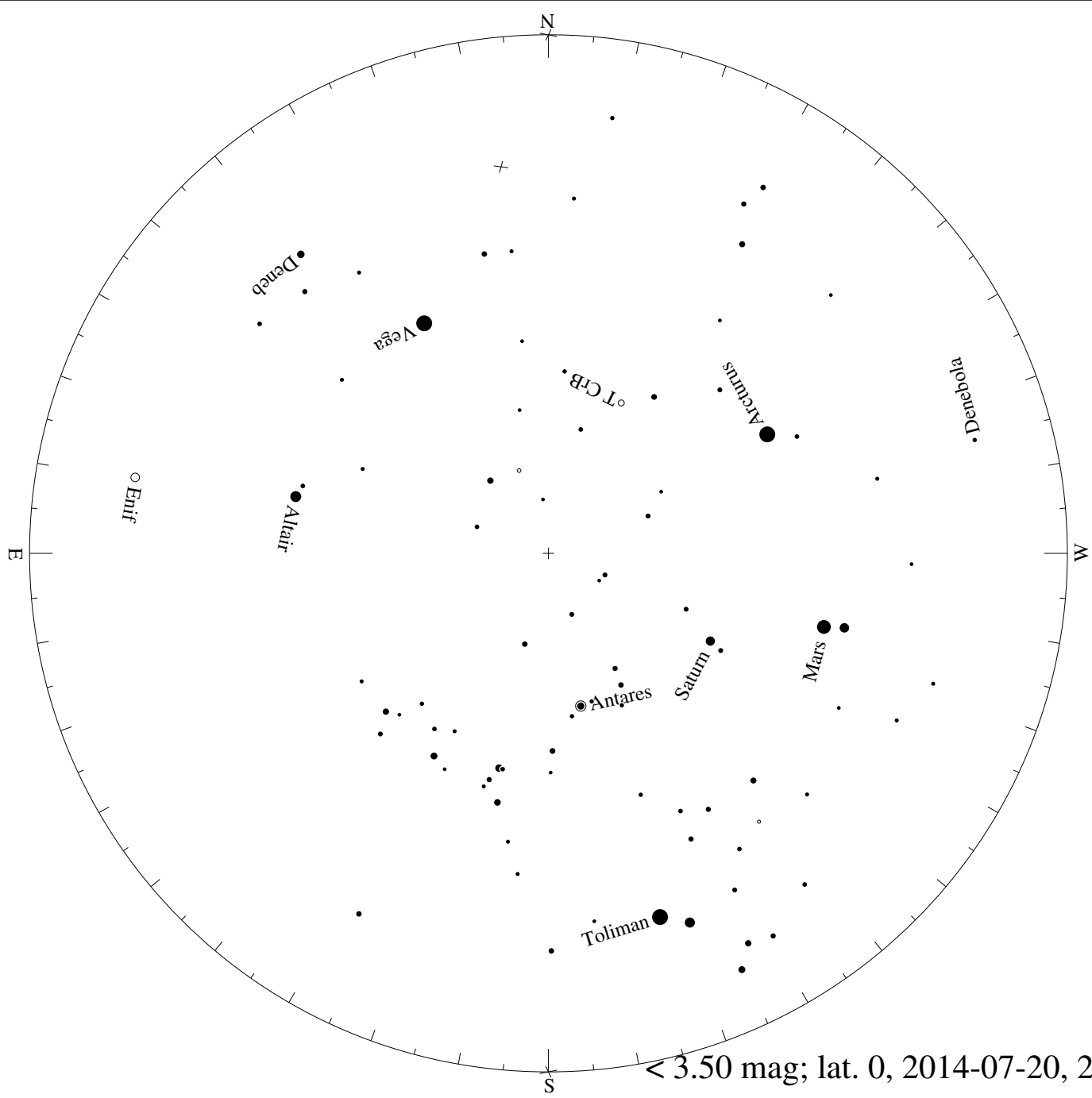




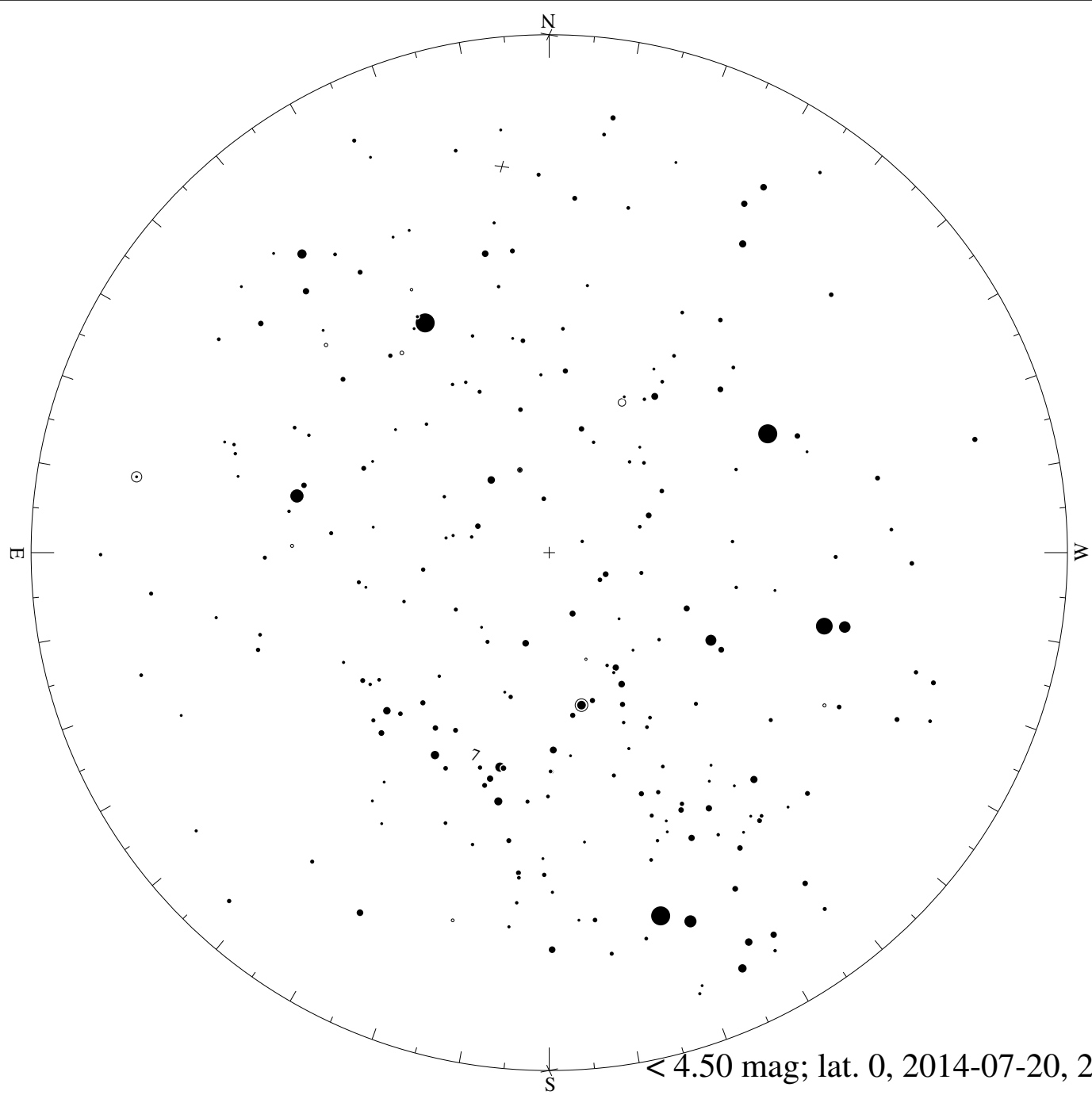


< 1.50 mag; lat. 0, 2014-07-20, 21 h local time






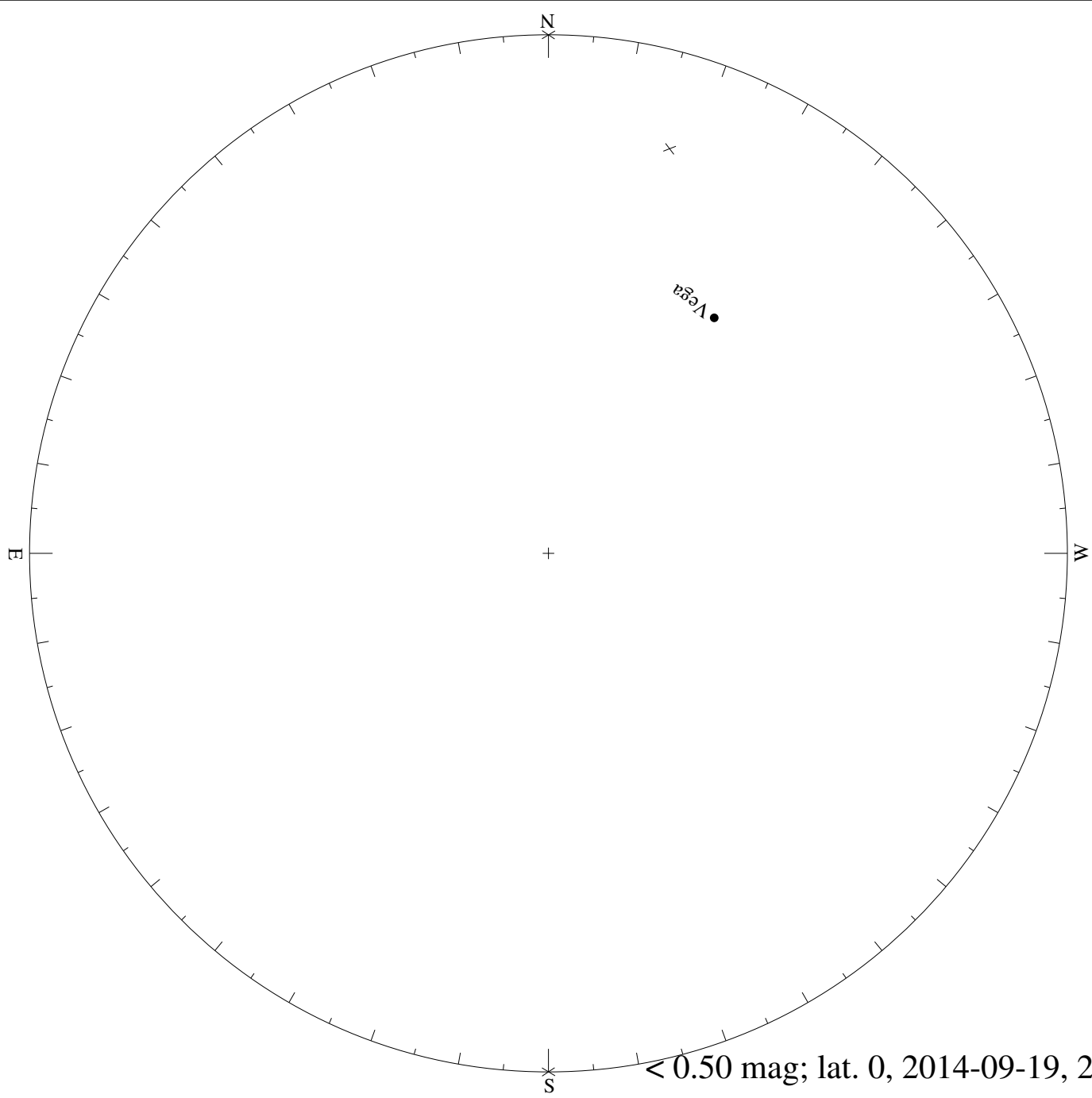
< 3.50 mag; lat. 0, 2014-07-20, 21 h local time



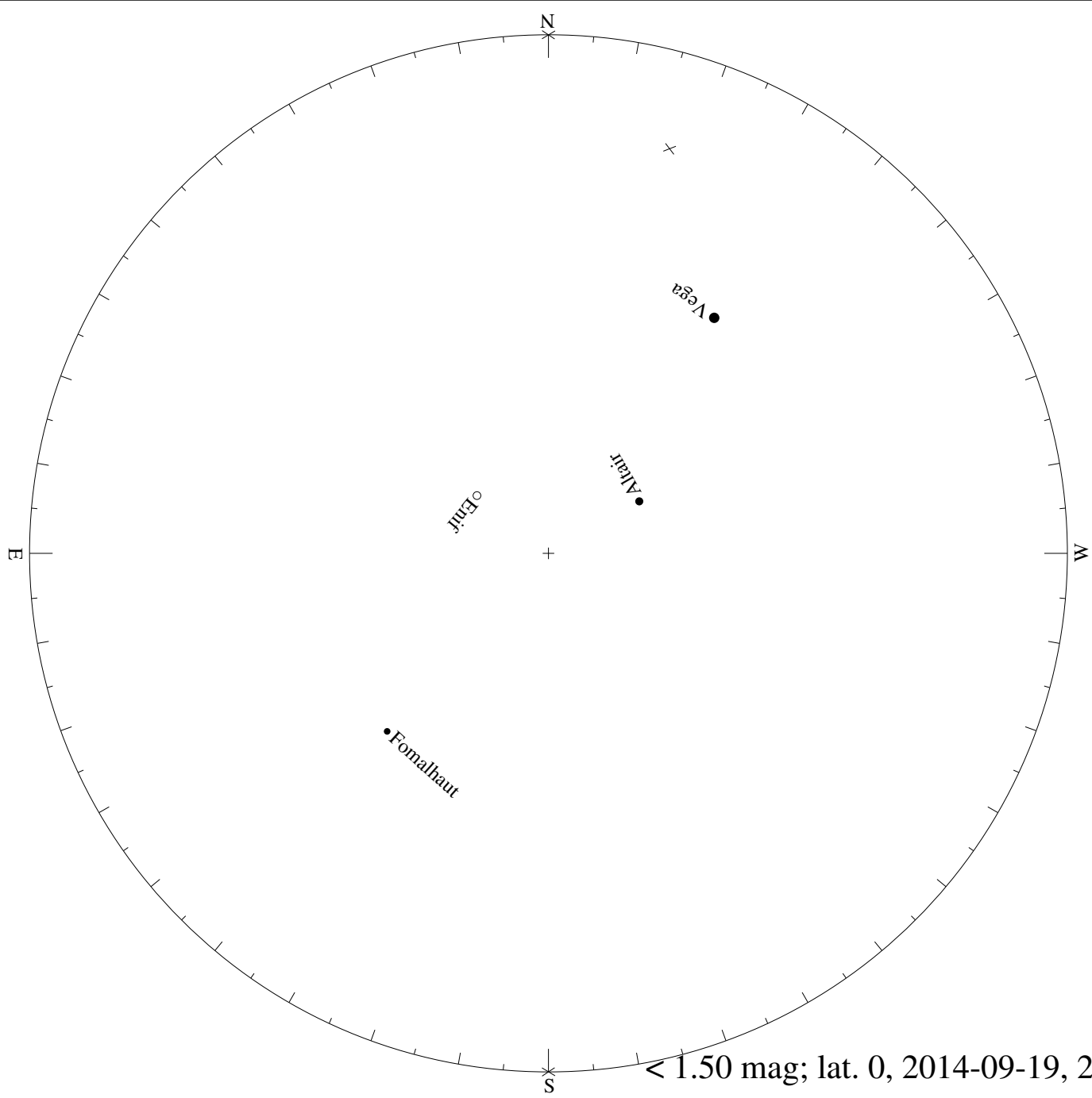
< 4.50 mag; lat. 0, 2014-07-20, 21 h local time

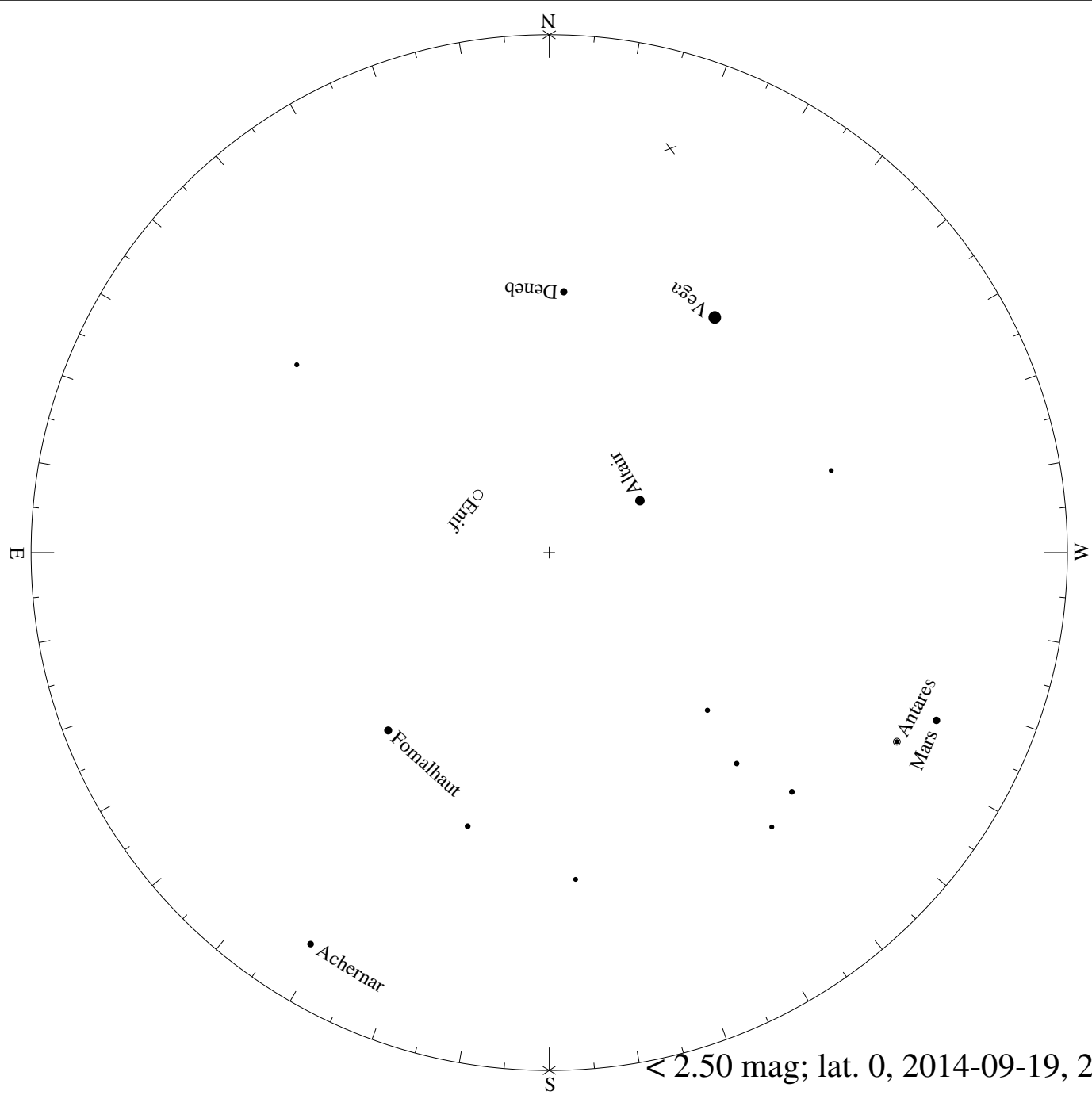


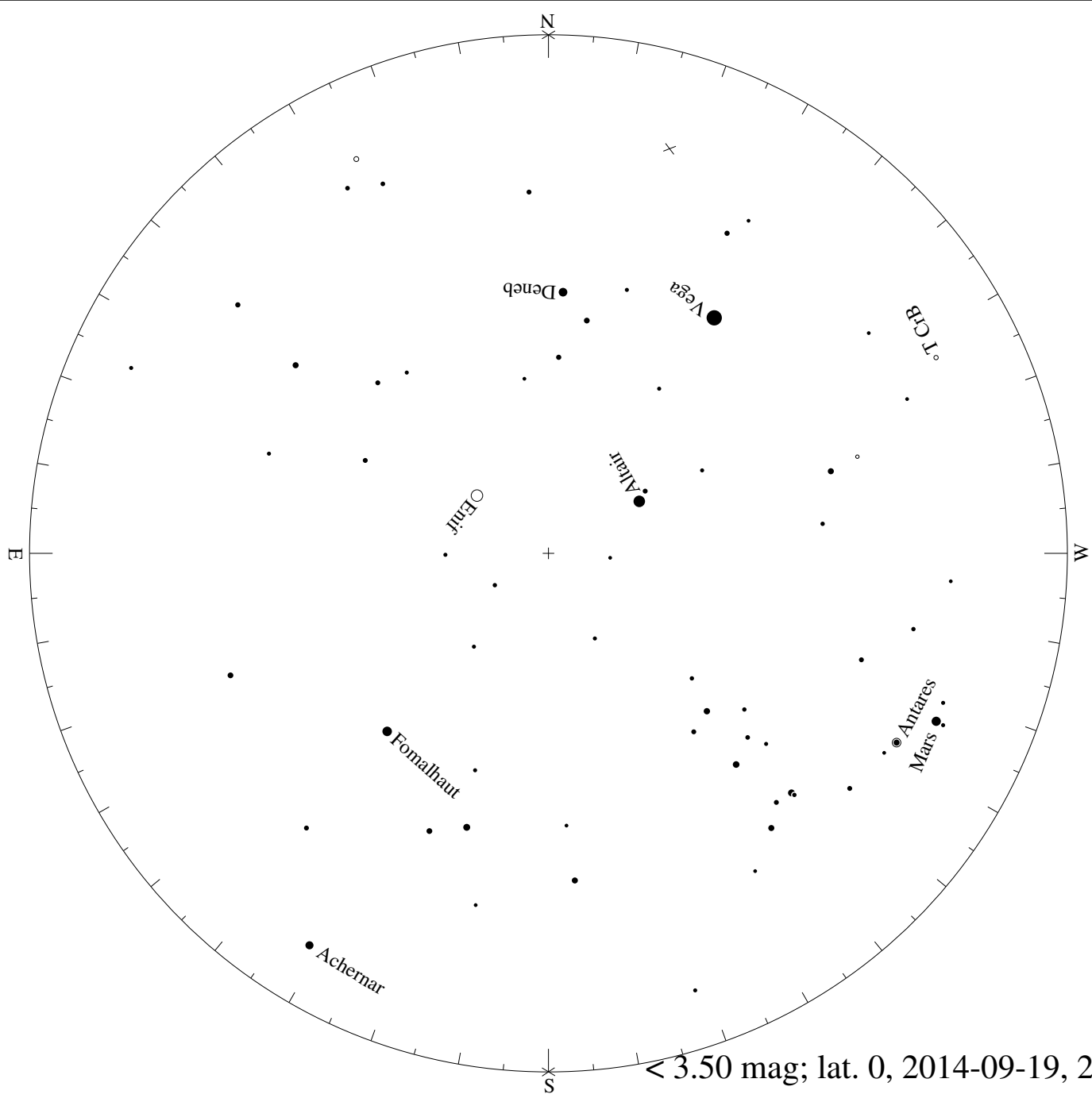
< 5.50 mag; lat. 0, 2014-07-20, 21 h local time





< 0.50 mag; lat. 0, 2014-09-19, 21 h local time



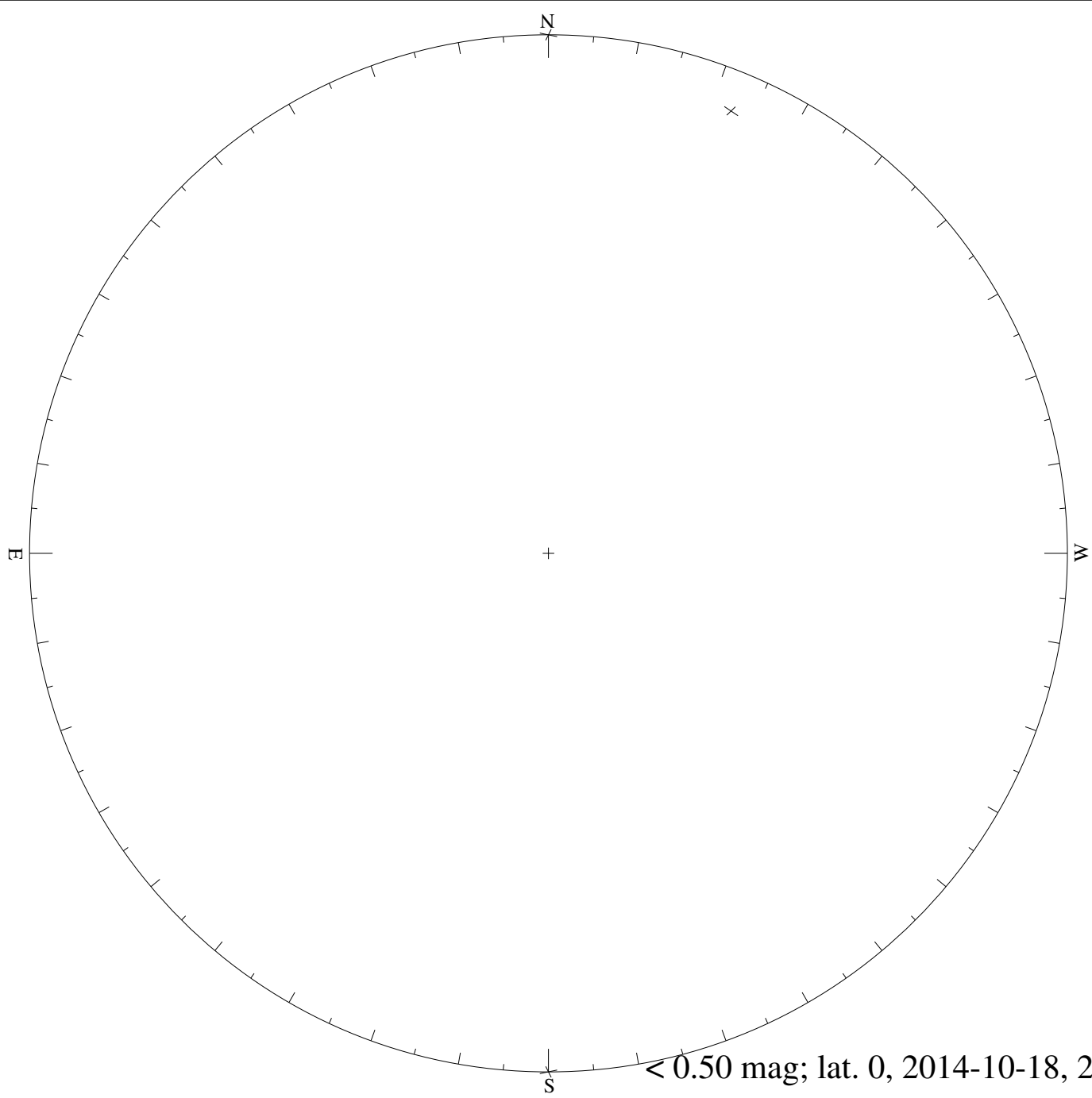


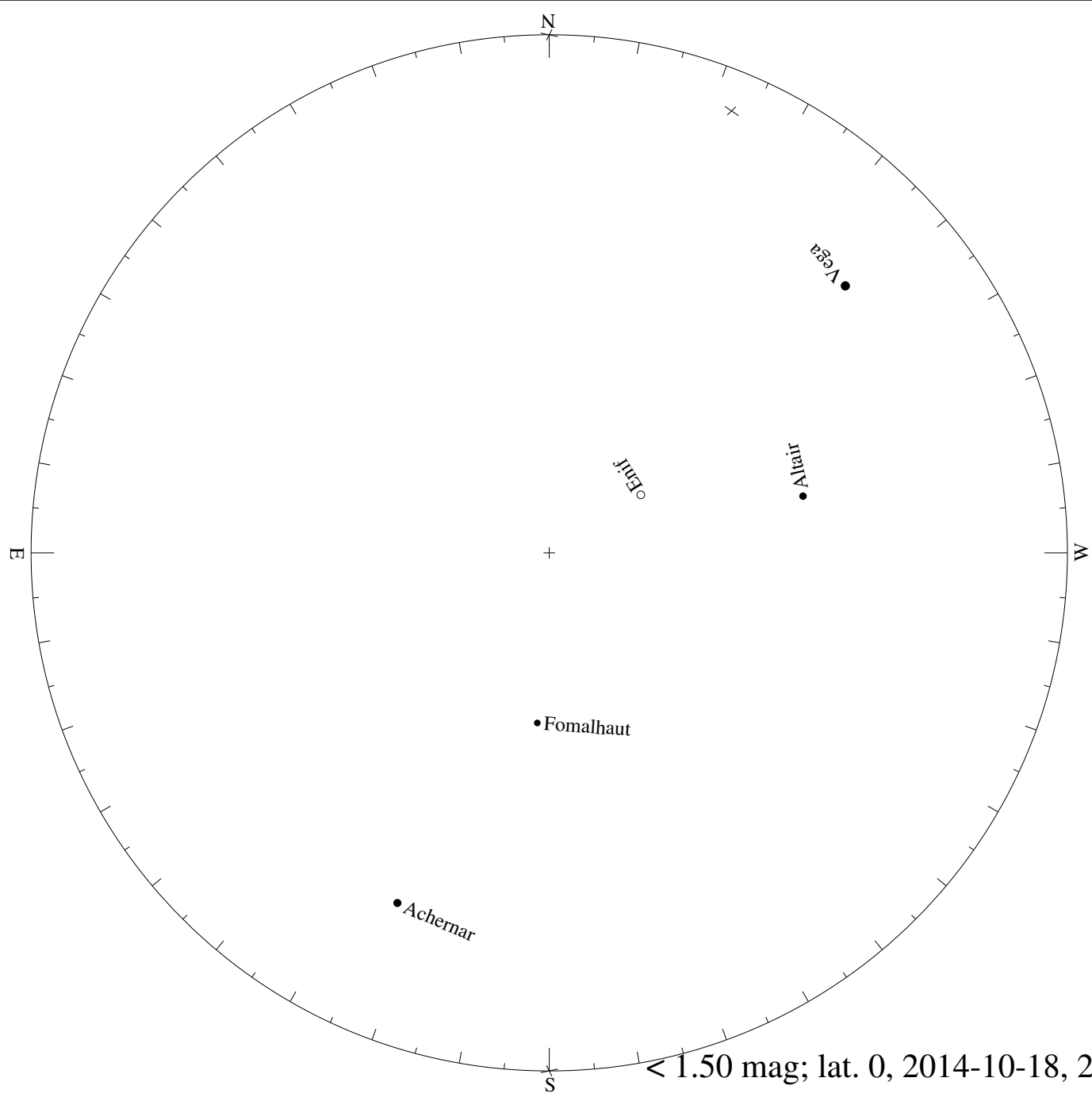


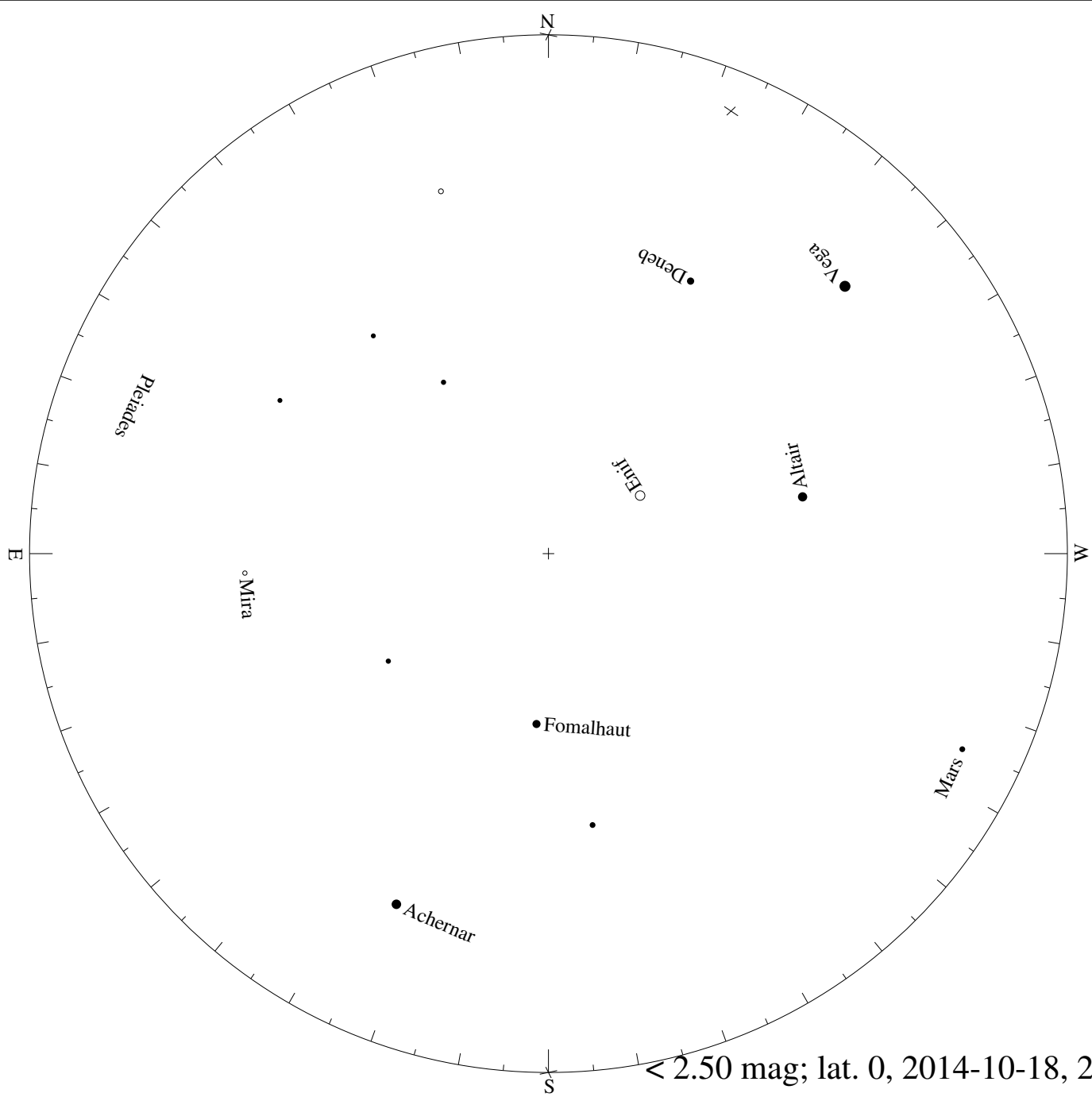




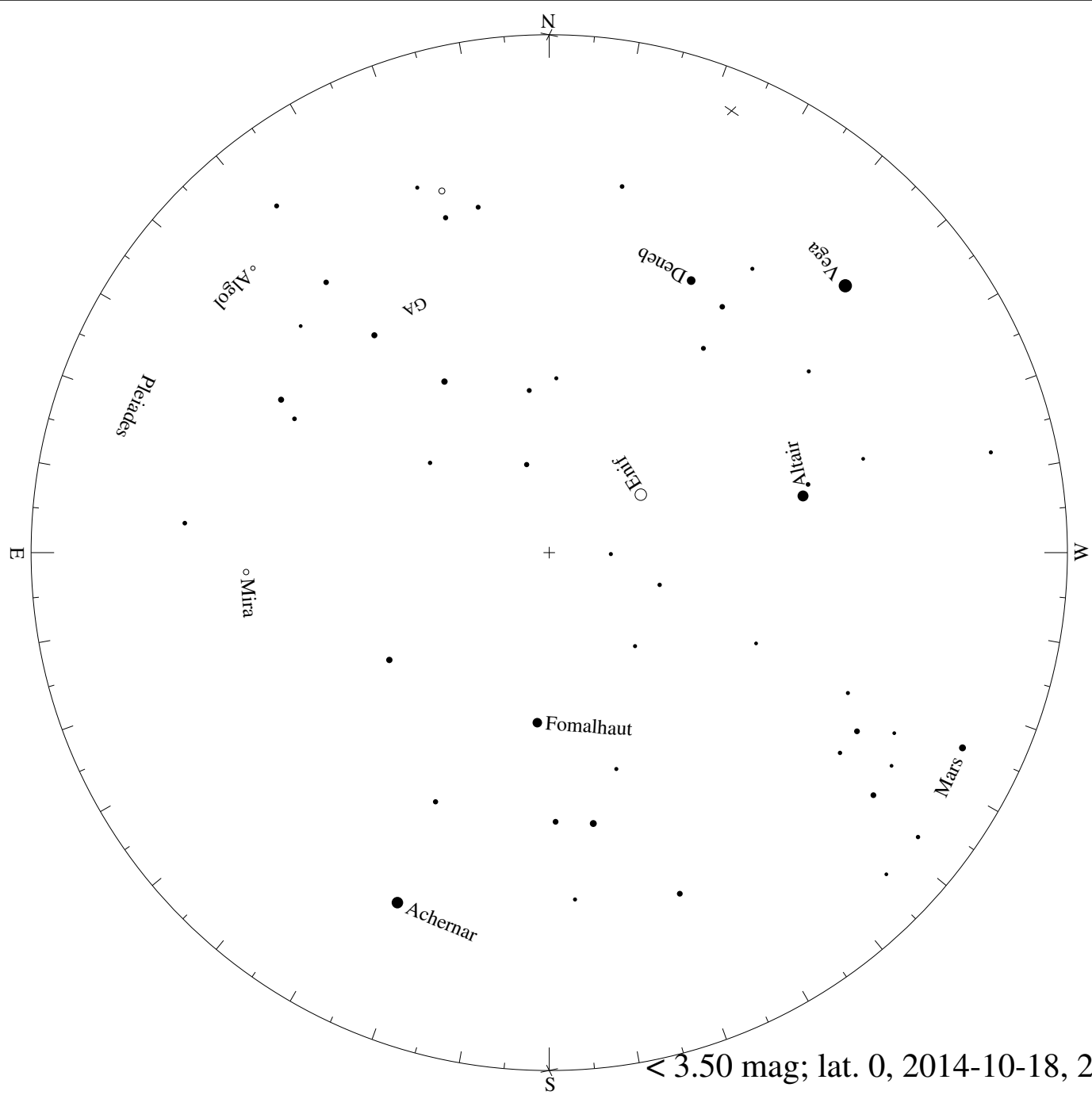
< 5.50 mag; lat. 0, 2014-09-19, 21 h local time









< 2.50 mag; lat. 0, 2014-10-18, 21 h local time

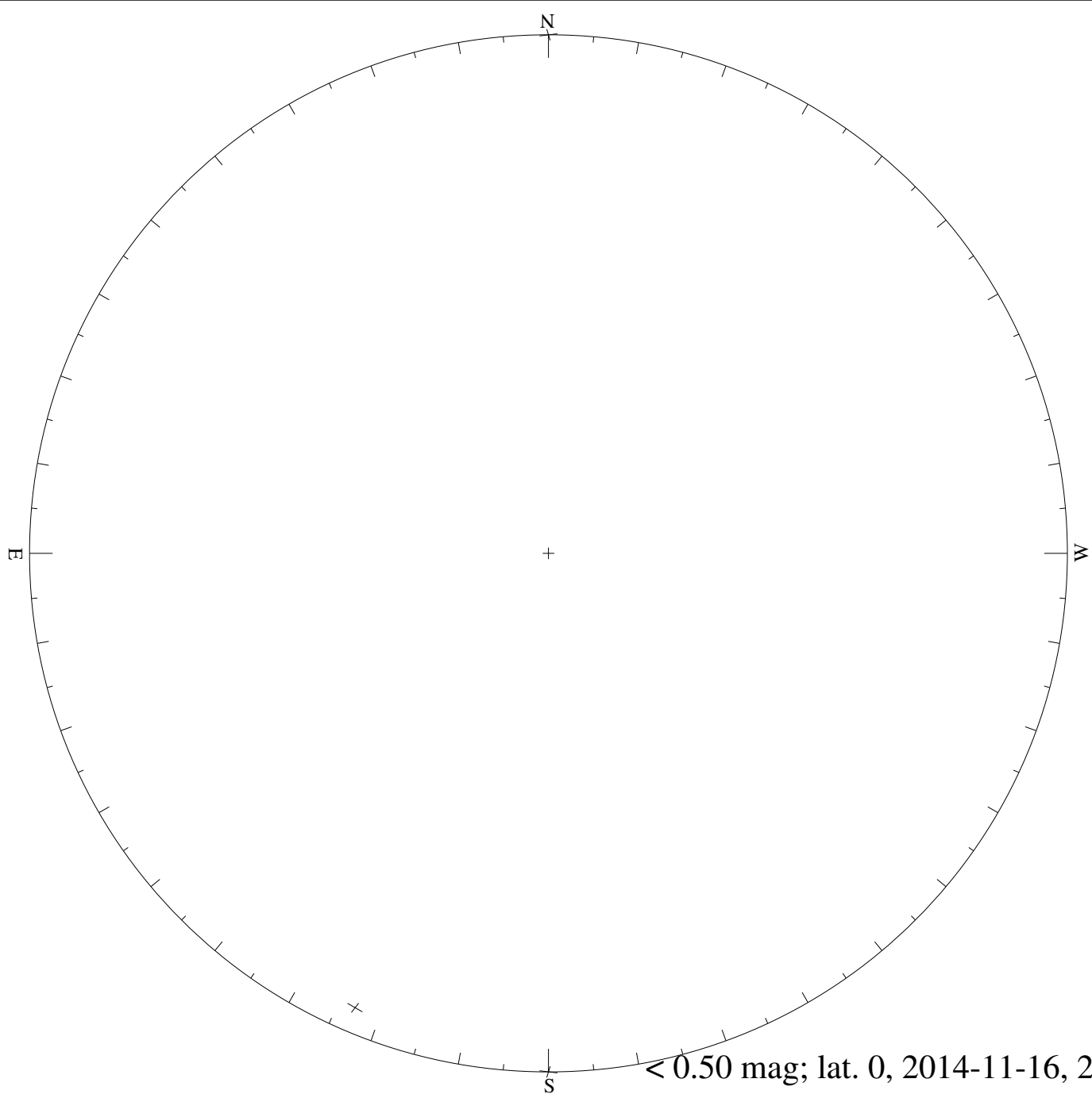


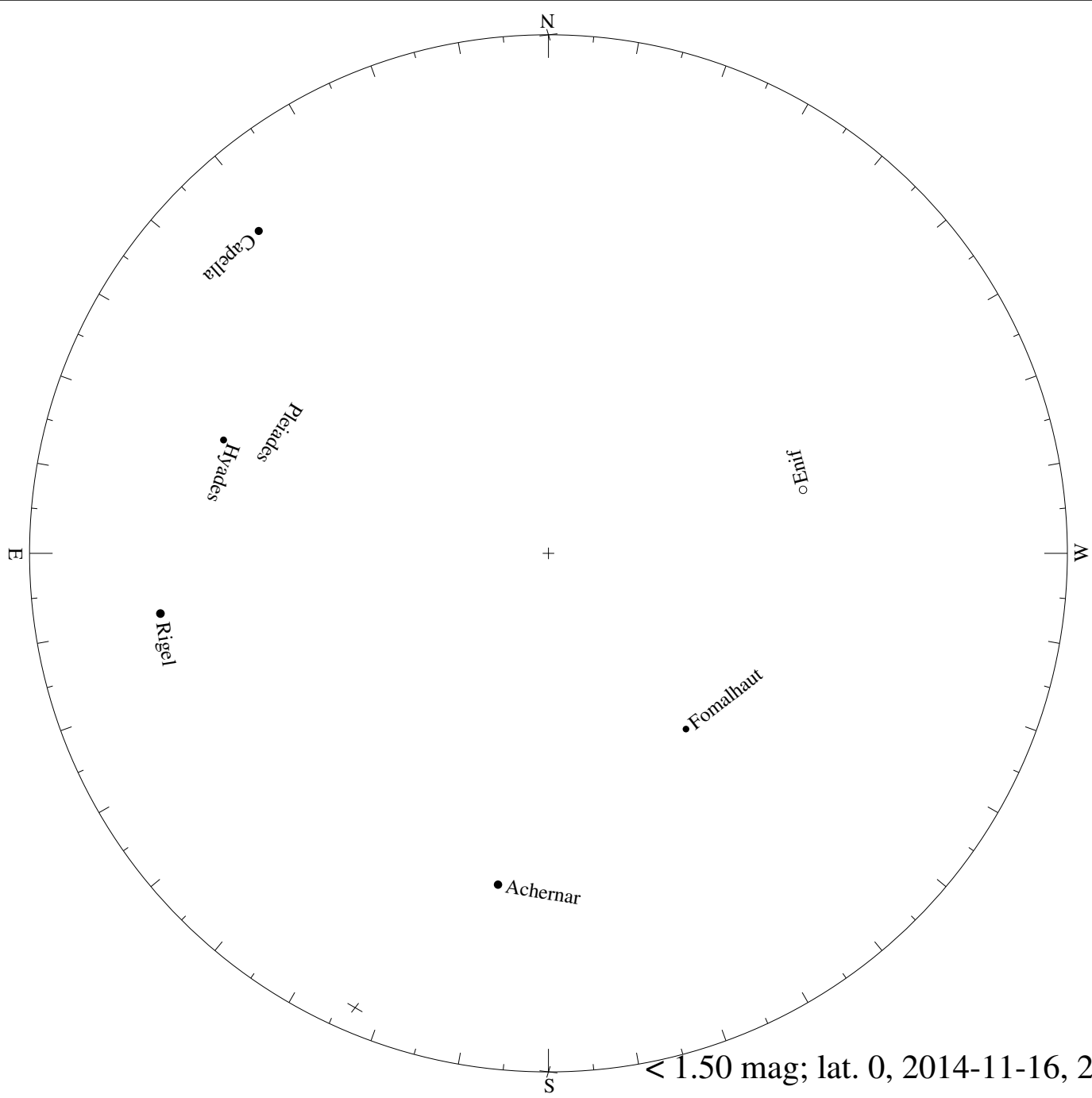


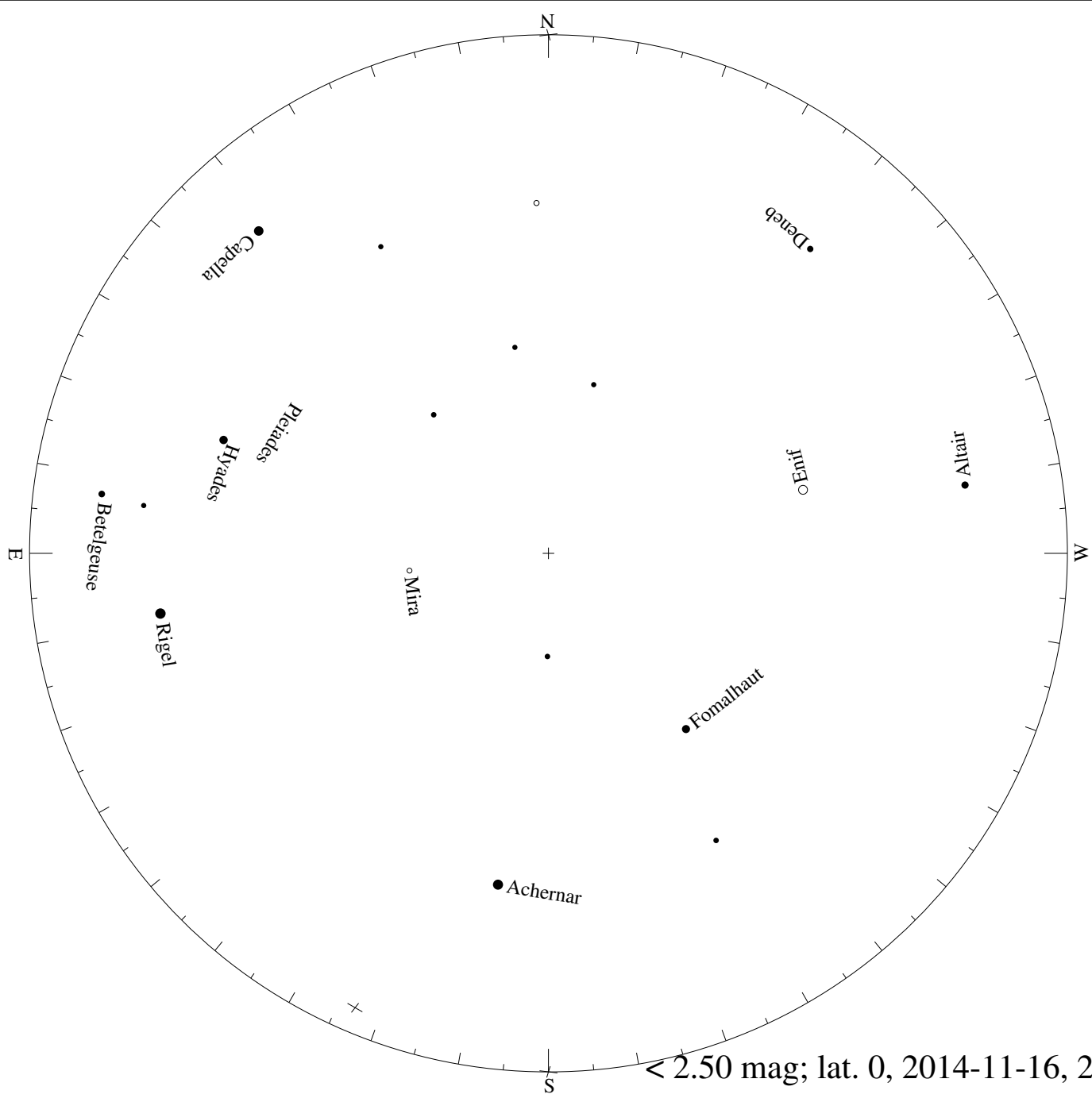
< 4.50 mag; lat. 0, 2014-10-18, 21 h local time

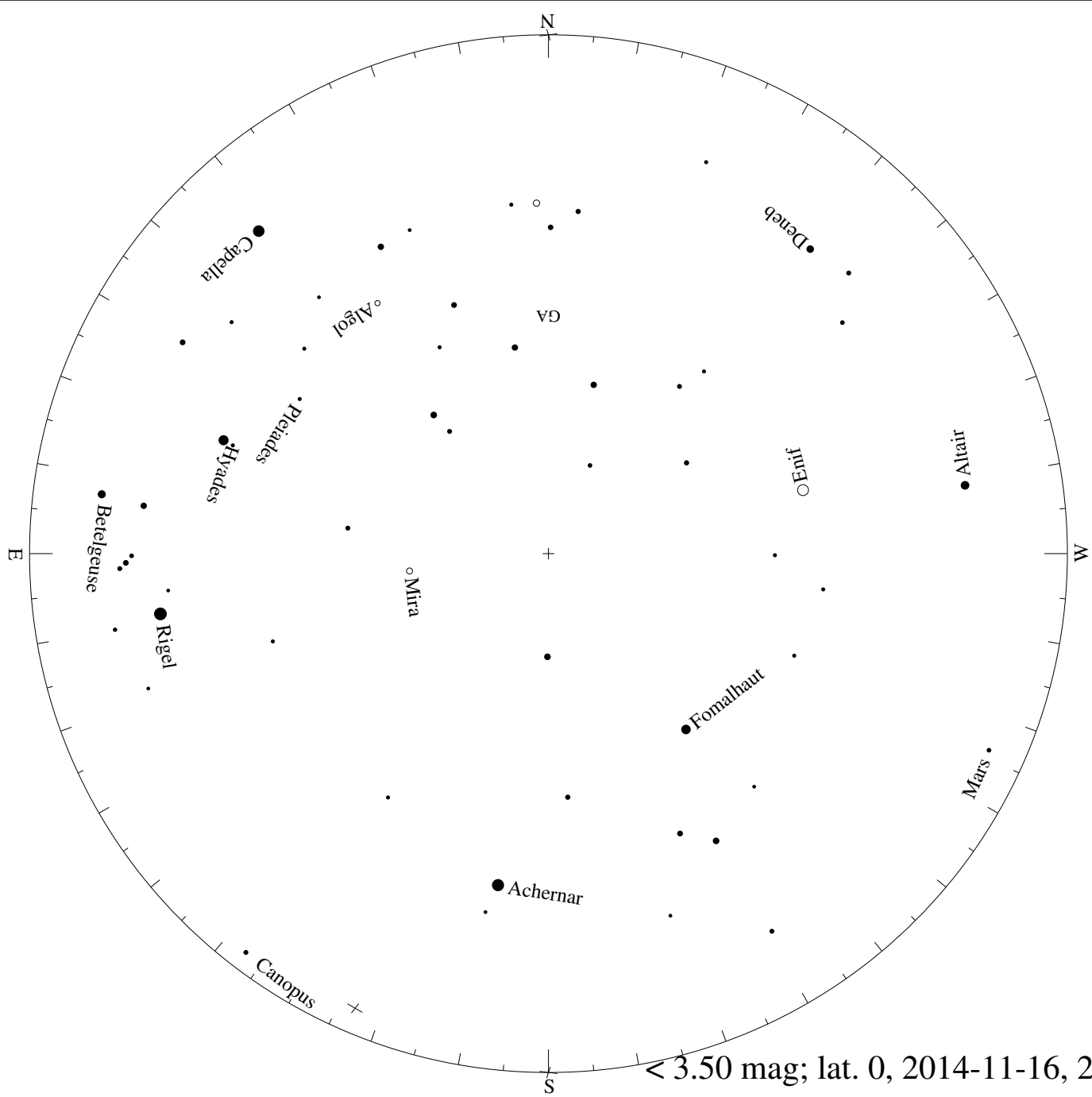


< 5.50 mag; lat. 0, 2014-10-18, 21 h local time











< 3.50 mag; lat. 0, 2014-11-16, 21 h local time



< 4.50 mag; lat. 0, 2014-11-16, 21 h local time



< 5.50 mag; lat. 0, 2014-11-16, 21 h local time