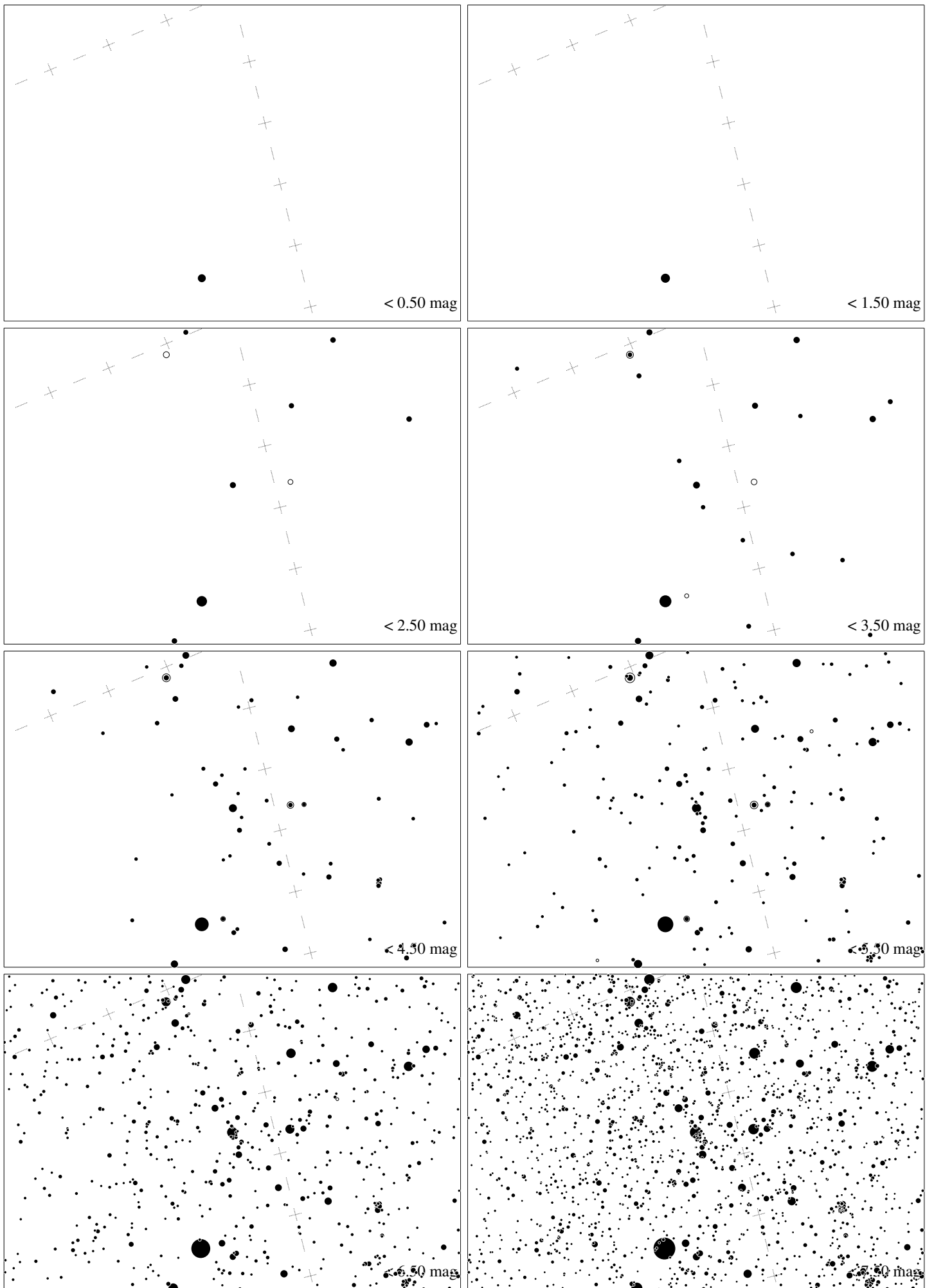
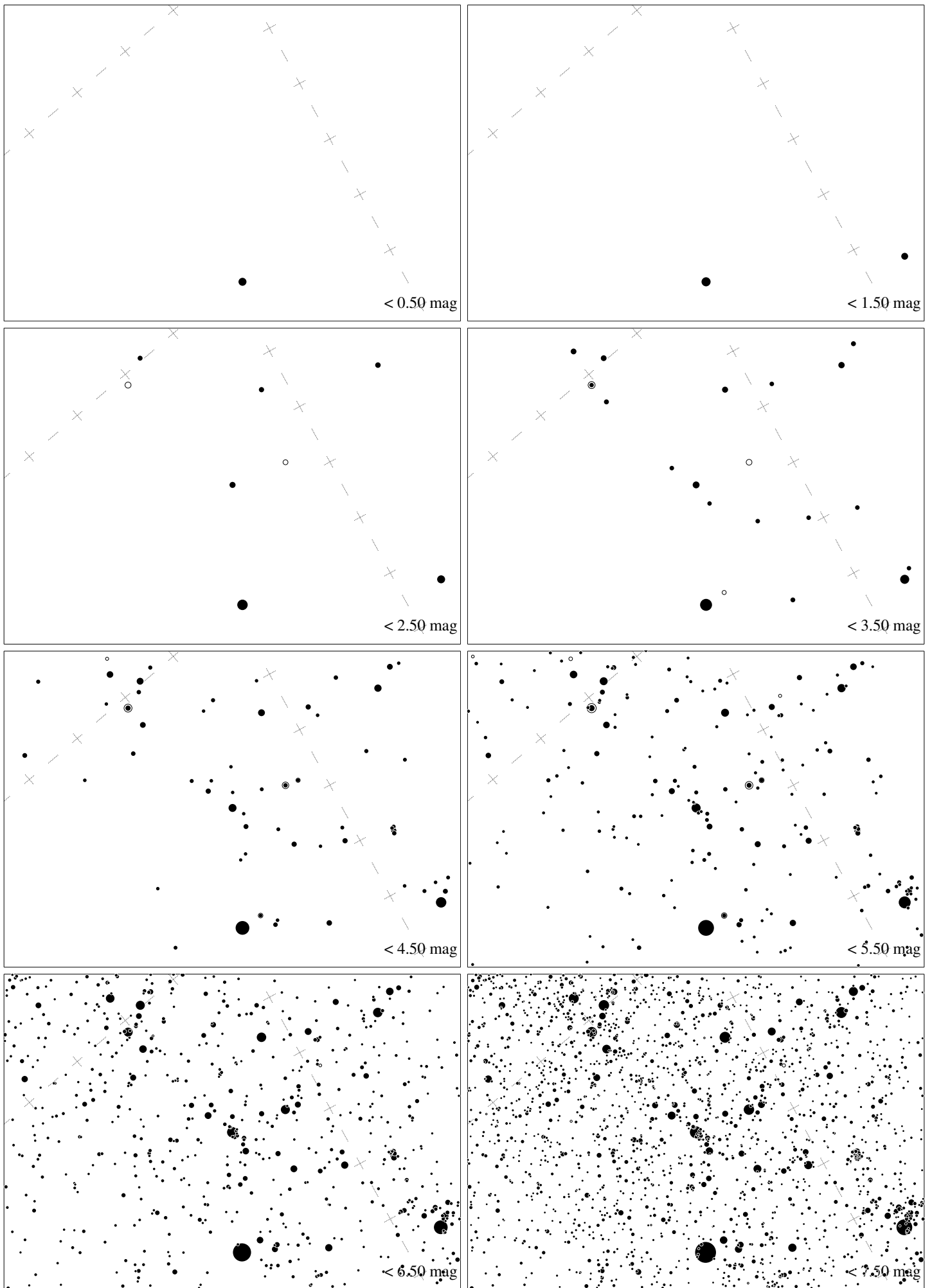



Maps for Globe at Night at latitude  $60^\circ$ , 2014-11-16, 21 h local time (Sun at  $-40^\circ$ ), for rather transparent air. Lines from N(E,S,W) to zenith shown (crosses each  $10^\circ$ ). Centered at Mirfak ( $\alpha$  Persei),  $84^\circ$  to the left from S, at  $65^\circ$  height. The brightest star is Capella. Map vertical size  $50^\circ$ . *Jan Hollan, CzechGlobe*



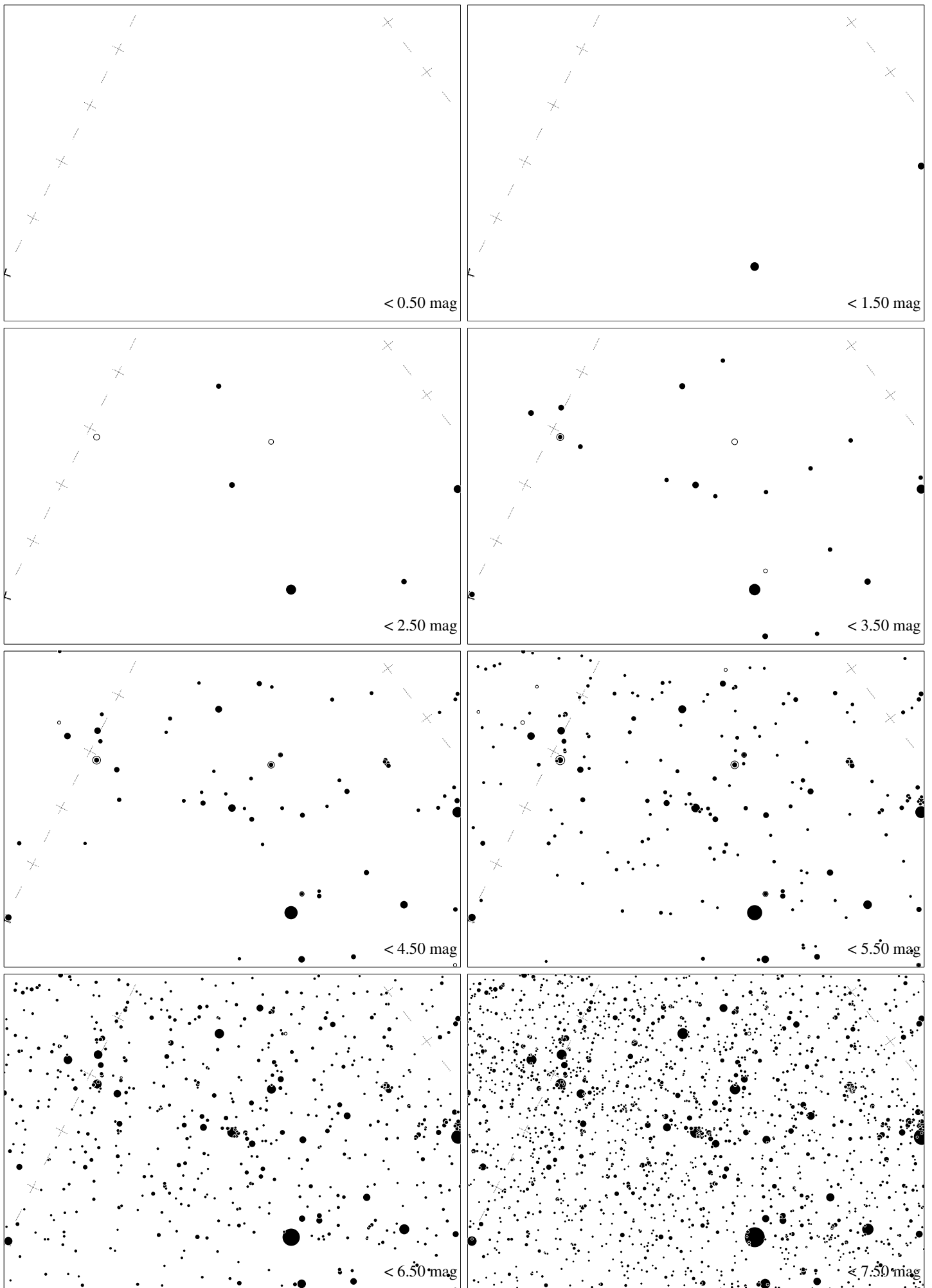
Maps for Globe at Night at latitude  $50^\circ$ , 2014-11-16, 21 h local time (Sun at  $-45^\circ$ ), for rather transparent air. Lines from N(E,S,W) to zenith shown (crosses each  $10^\circ$ ). Centered at Mirfak ( $\alpha$  Persei),  $74^\circ$  to the right from N, at  $64^\circ$  height. The brightest star is Capella. Map vertical size  $50^\circ$ . *Jan Hollan, CzechGlobe*



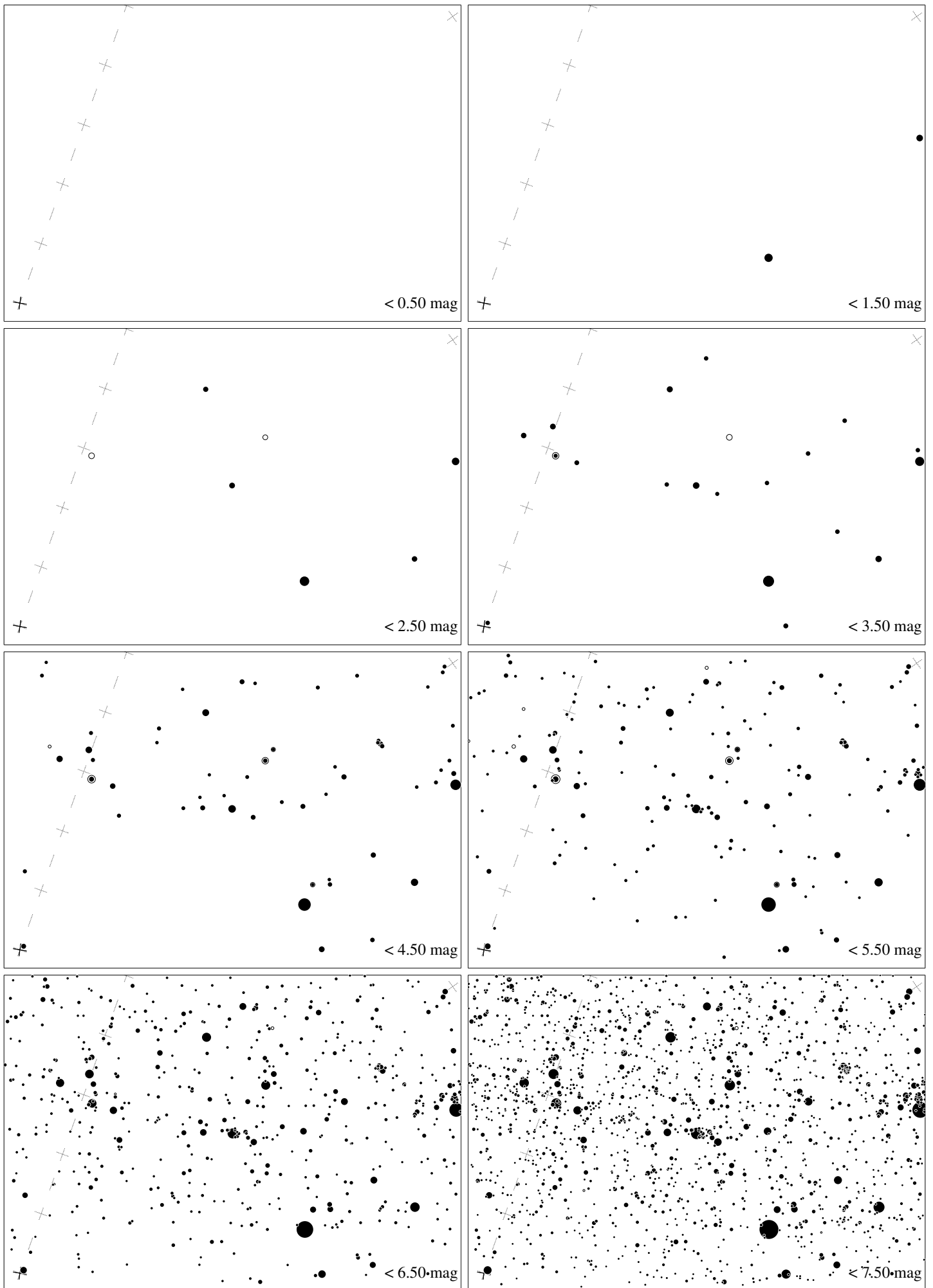
Maps for Globe at Night at latitude  $40^\circ$ , 2014-11-16, 21 h local time (Sun at  $-49^\circ$ ), for rather transparent air. Lines from N(E,S,W) to zenith shown (crosses each  $10^\circ$ ). Centered at Mirfak ( $\alpha$  Persei),  $57^\circ$  to the right from N, at  $60^\circ$  height. The brightest star is Capella. Map vertical size  $50^\circ$ . *Jan Hollan, CzechGlobe*



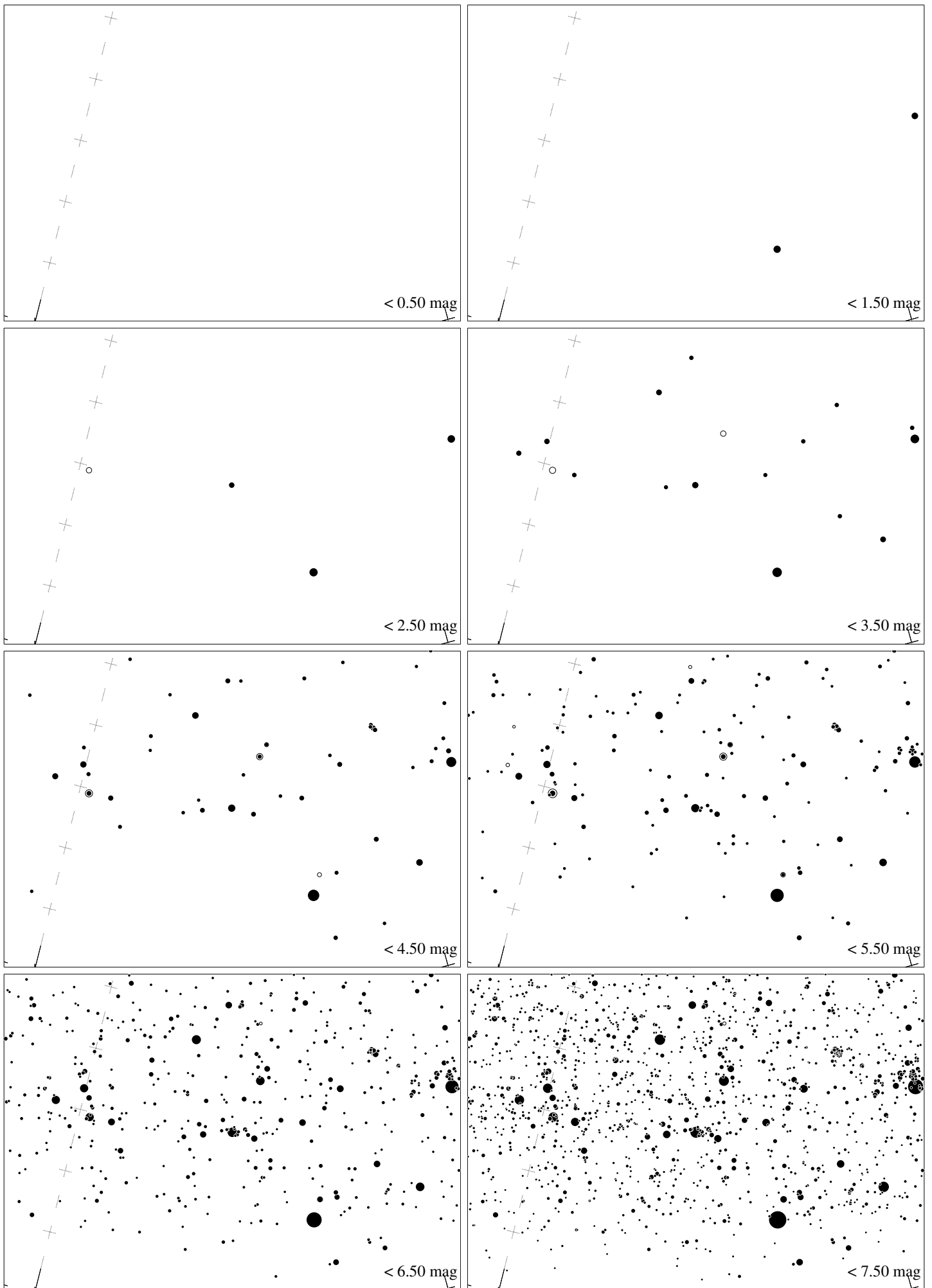
Maps for Globe at Night at latitude  $30^\circ$ , 2014-11-16, 21 h local time (Sun at  $-51^\circ$ ), for rather transparent air. Lines from N(E,S,W) to zenith shown (crosses each  $10^\circ$ ). Centered at Mirfak ( $\alpha$  Persei),  $45^\circ$  to the right from N, at  $54^\circ$  height. The brightest star is Capella. Map vertical size  $50^\circ$ . *Jan Hollan, CzechGlobe*



Maps for Globe at Night at latitude  $20^\circ$ , 2014-11-16, 21 h local time (Sun at  $-51^\circ$ ), for rather transparent air. Lines from N(E,S,W) to zenith shown (crosses each  $10^\circ$ ). Centered at Mirfak ( $\alpha$  Persei),  $37^\circ$  to the right from N, at  $46^\circ$  height. The brightest star is Capella. Map vertical size  $50^\circ$ . *Jan Hollan, CzechGlobe*



Maps for Globe at Night at latitude  $10^\circ$ , 2014-11-16, 21 h local time (Sun at  $-49^\circ$ ), for rather transparent air. Lines from N(E,S,W) to zenith shown (crosses each  $10^\circ$ ). Centered at Mirfak ( $\alpha$  Persei),  $32^\circ$  to the right from N, at  $38^\circ$  height. The brightest star is Capella. Map vertical size  $50^\circ$ . *Jan Hollan, CzechGlobe*



Maps for Globe at Night at latitude  $0^\circ$ , 2014-11-16, 21 h local time (Sun at  $-45^\circ$ ), for rather transparent air. Lines from N(E,S,W) to zenith shown (crosses each  $10^\circ$ ). Centered at Mirfak ( $\alpha$  Persei),  $29^\circ$  to the right from N, at  $29^\circ$  height. The brightest star is Capella. Map vertical size  $50^\circ$ . *Jan Hollan, CzechGlobe*