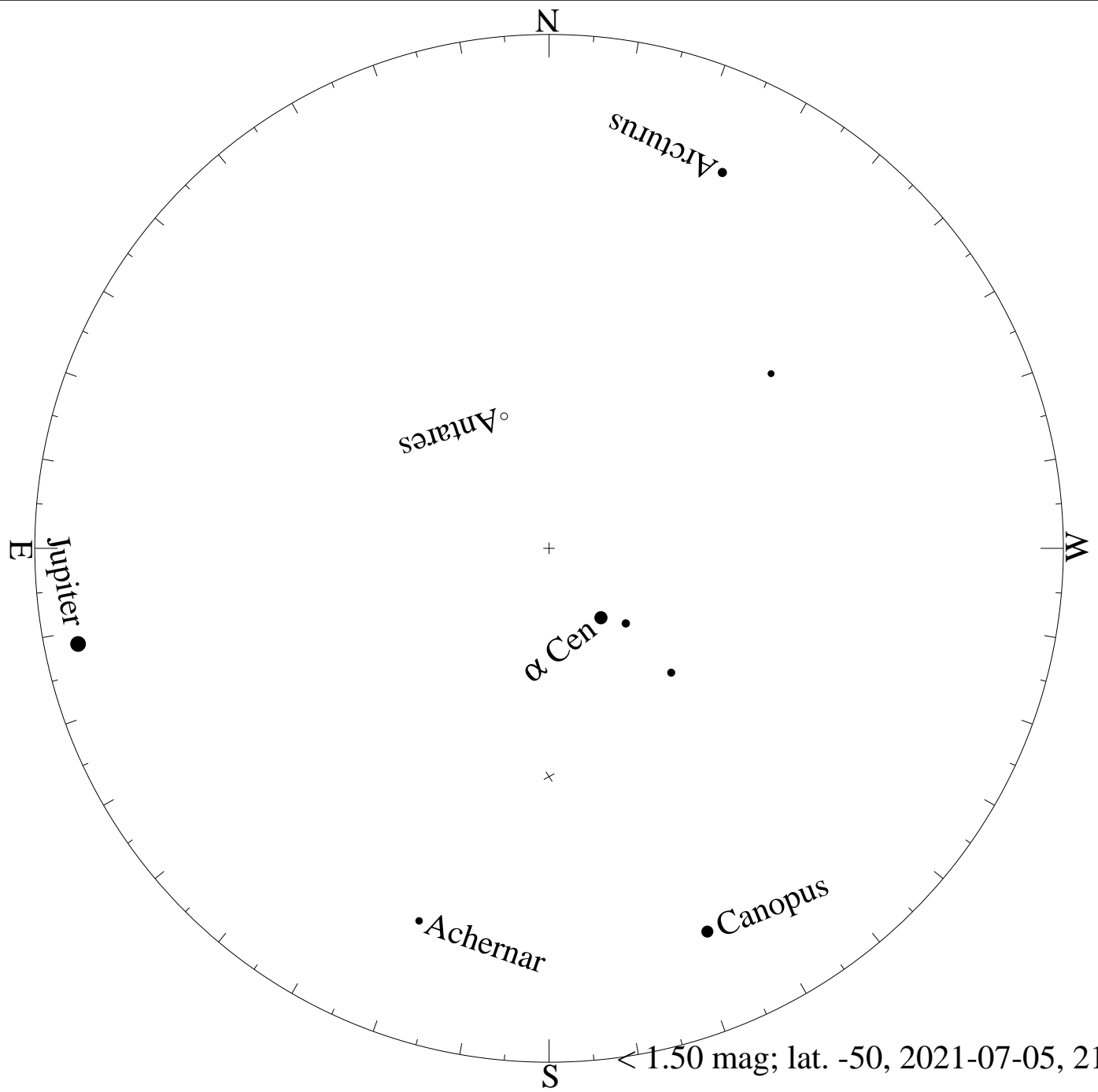
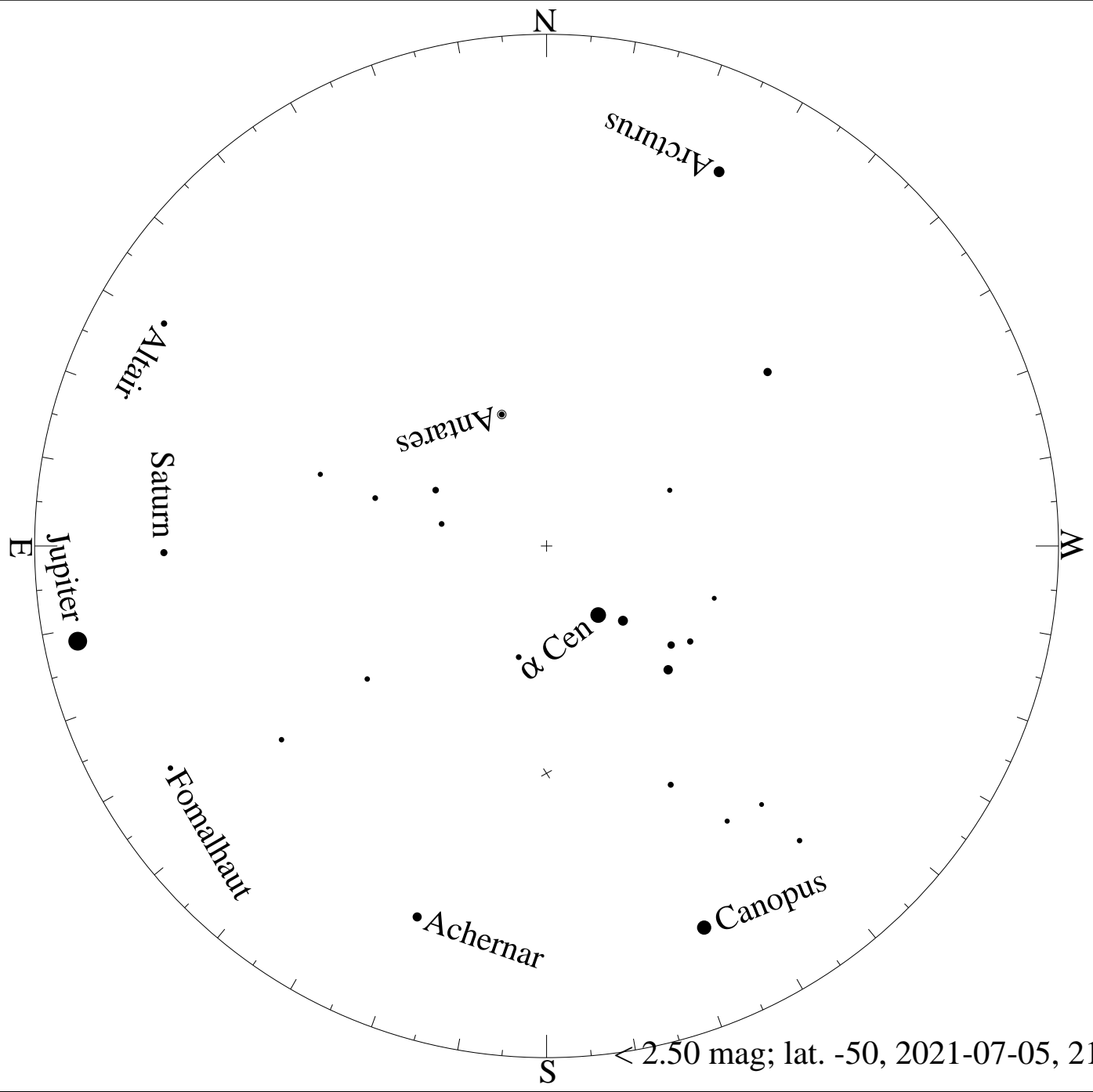


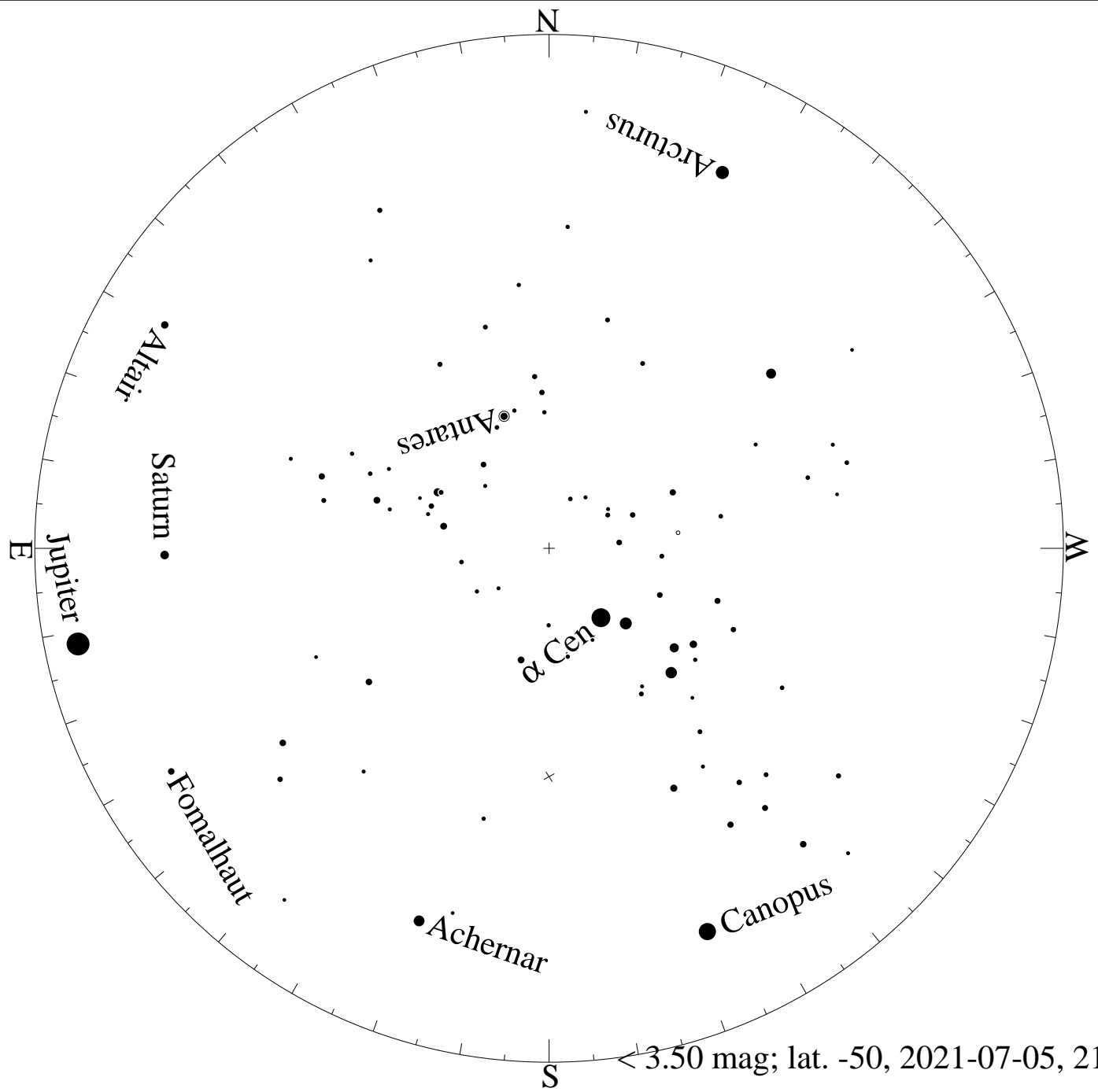
< 0.50 mag; lat. -50, 2021-07-05, 21 h local time



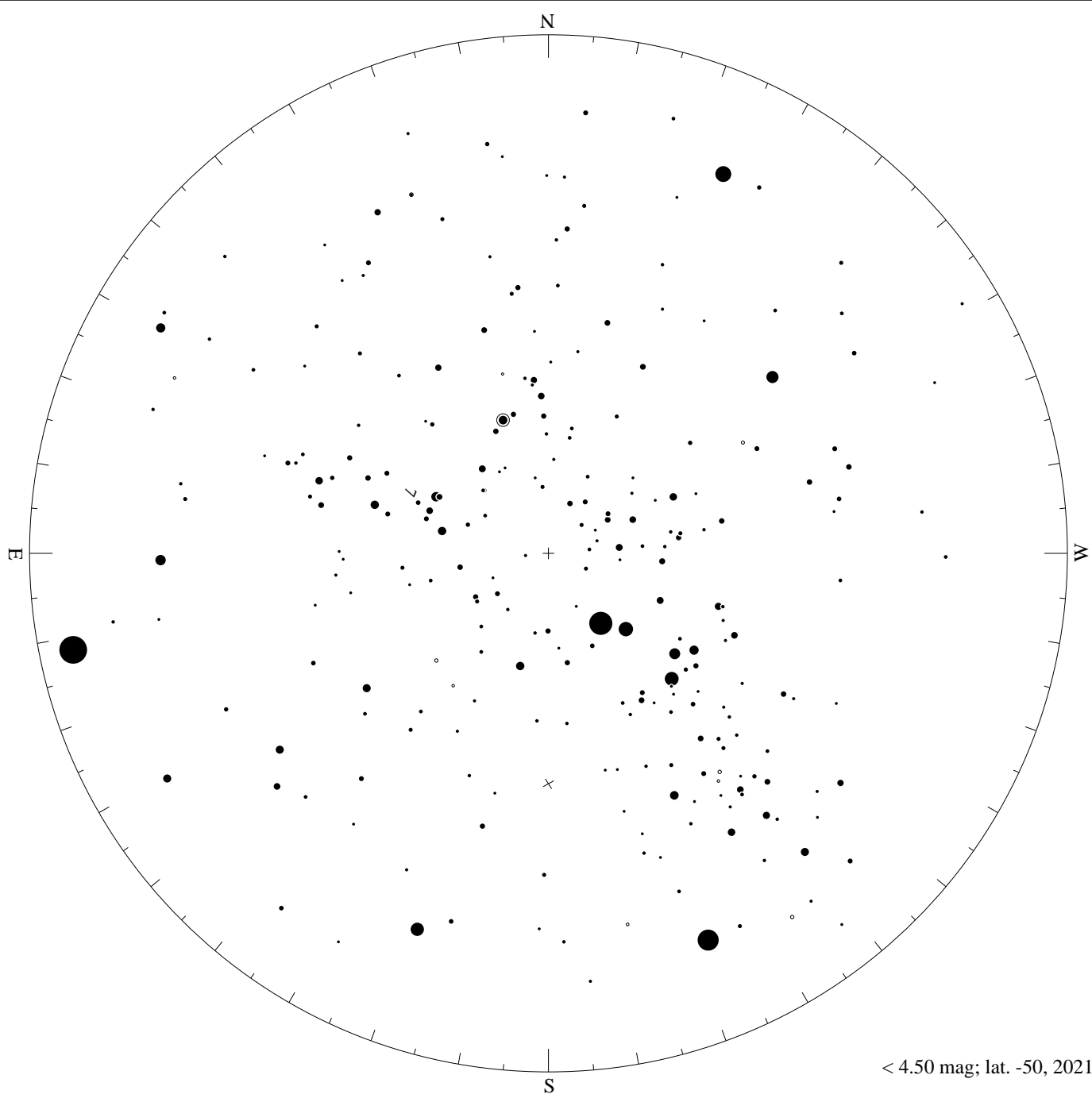
$< 1.50$  mag; lat.  $-50$ , 2021-07-05, 21 h local time




< 2.50 mag; lat. -50, 2021-07-05, 21 h local time



<math>\le 3.50</math> mag; lat. -50, 2021-07-05, 21 h local time



< 4.50 mag; lat. -50, 2021-07-05, 21 h local time



< 5.50 mag; lat. -50, 2021-07-05, 21 h local time