




Maps for Globe at Night latitude 60° , 2020-12-10, 21 h local time (Sun at -42°), transparent air. Lines from N(E,S,W) to zenith shown (crosses each 10°). Centered at Mirfak (α Persei), 50° to the left from S, at 76° height. The brightest star is Capella. Map vertical size 50° . *Jan Hollan, CzechGlobe*



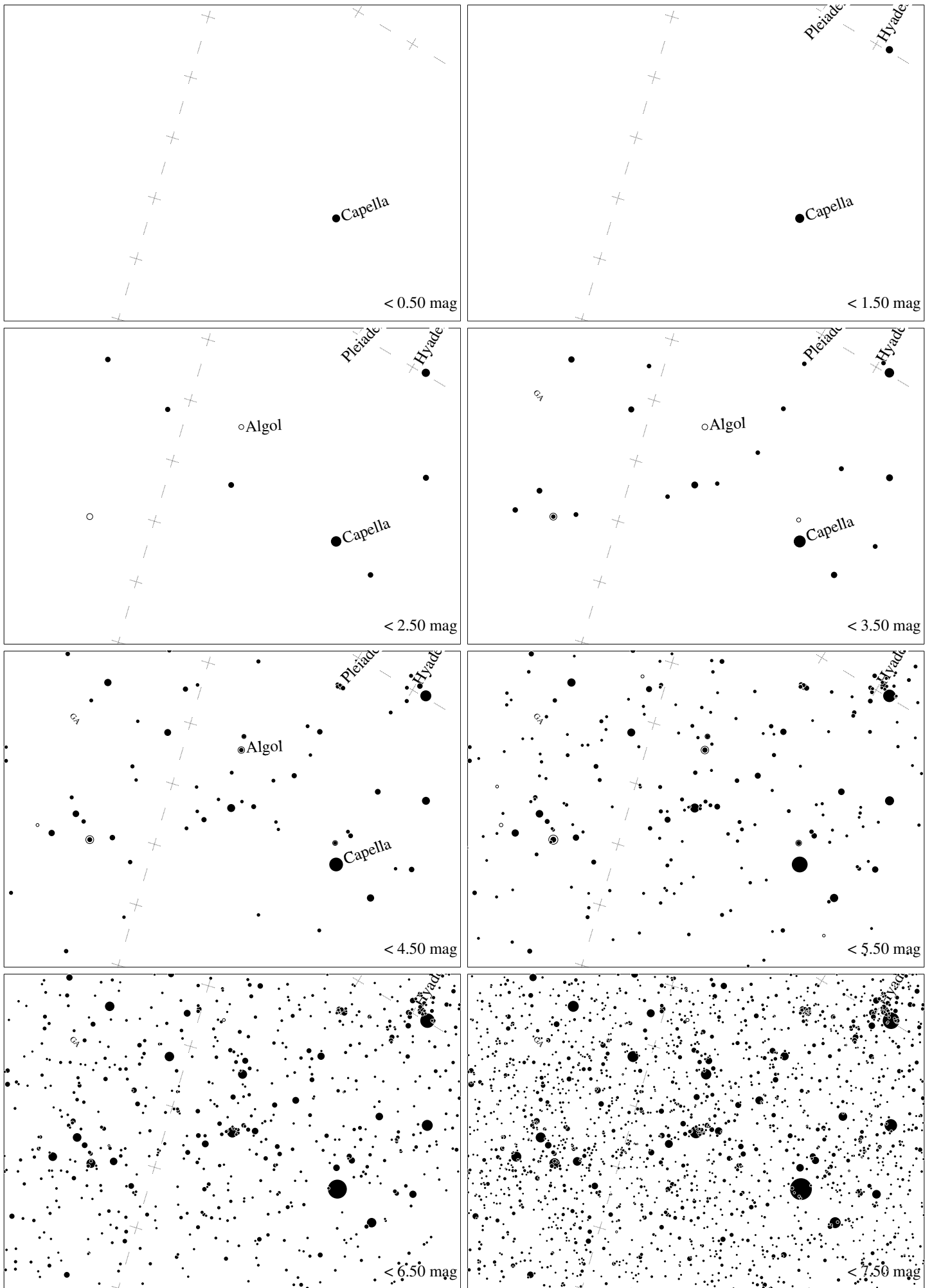
Maps for Globe at Night latitude 50° , 2020-12-10, 21 h local time (Sun at -47°), transparent air. Lines from N(E,S,W) to zenith shown (crosses each 10°). Centered at Mirfak (α Persei), 84° to the right from N, at 79° height. The brightest star is Capella. Map vertical size 50° . *Jan Hollan, CzechGlobe*



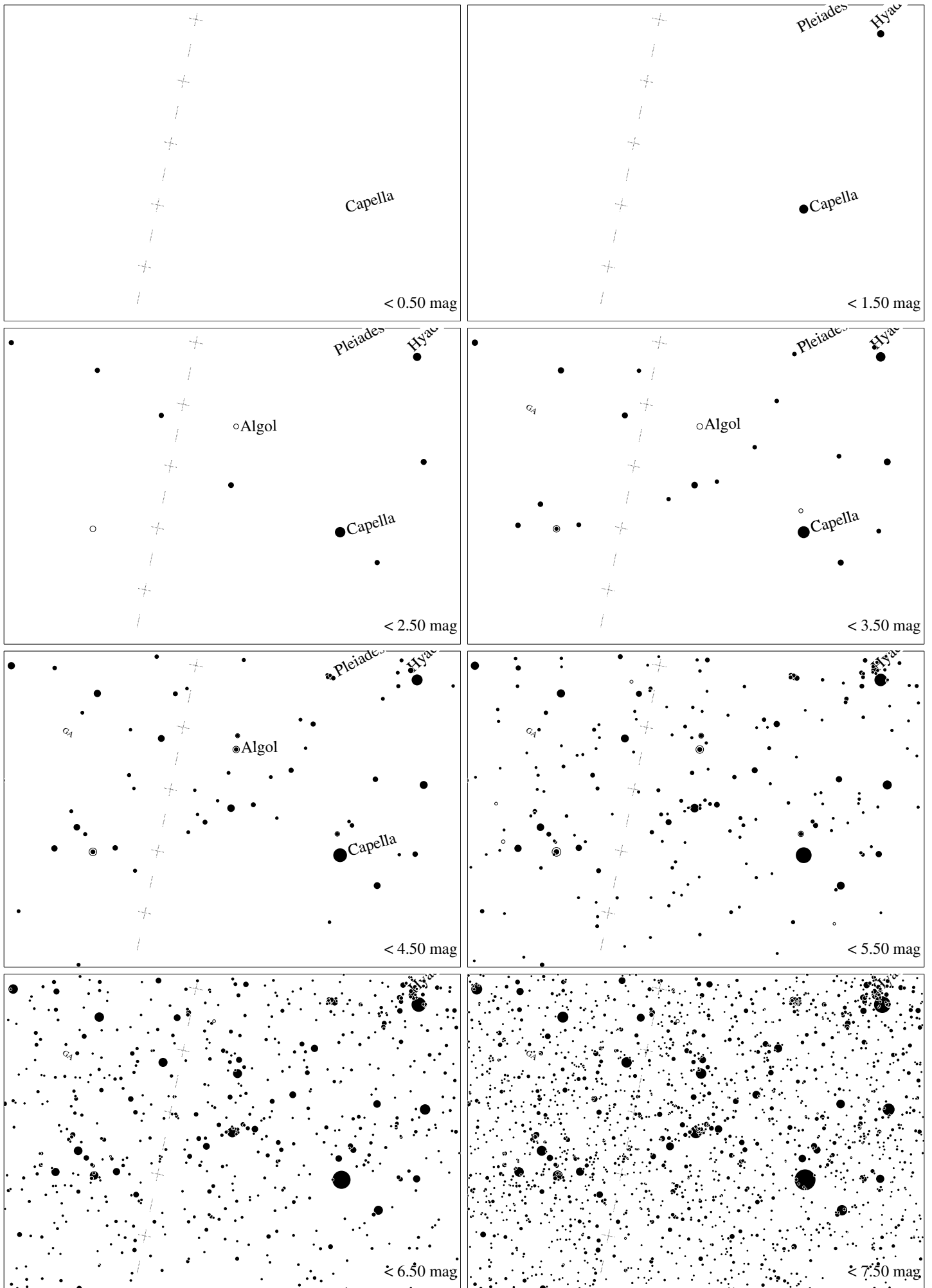
Maps for Globe at Night latitude 40° , 2020-12-10, 21 h local time (Sun at -50°), transparent air. Lines from N(E,S,W) to zenith shown (crosses each 10°). Centered at Mirfak (α Persei), 44° to the right from N, at 75° height. The brightest star is Capella. Map vertical size 50° . *Jan Hollan, CzechGlobe*



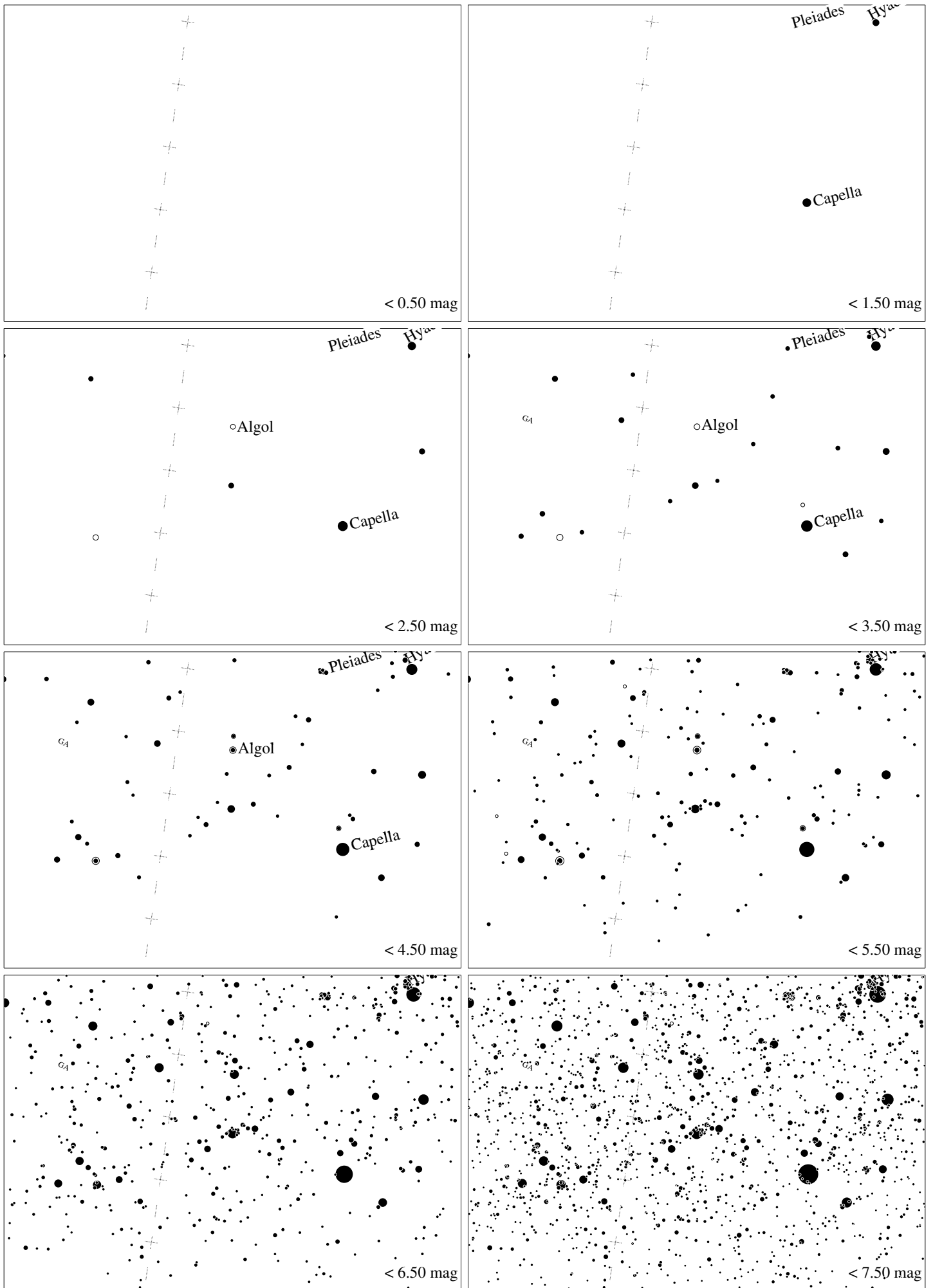
Maps for Globe at Night latitude 30° , 2020-12-10, 21 h local time (Sun at -51°), transparent air. Lines from N(E,S,W) to zenith shown (crosses each 10°). Centered at Mirfak (α Persei), 27° to the right from N, at 67° height. The brightest star is Capella. Map vertical size 50° . *Jan Hollan, CzechGlobe*



Maps for Globe at Night latitude 20° , 2020-12-10, 21 h local time (Sun at -50°), transparent air. Lines from N(E,S,W) to zenith shown (crosses each 10°). Centered at Mirfak (α Persei), 20° to the right from N, at 57° height. The brightest star is Capella. Map vertical size 50° . *Jan Hollan, CzechGlobe*



Maps for Globe at Night latitude 10° , 2020-12-10, 21 h local time (Sun at -47°), transparent air. Lines from N(E,S,W) to zenith shown (crosses each 10°). Centered at Mirfak (α Persei), 16° to the right from N, at 48° height. The brightest star is Capella. Map vertical size 50° . *Jan Hollan, CzechGlobe*



Maps for Globe at Night latitude 0° , 2020-12-10, 21 h local time (Sun at -42°), transparent air. Lines from N(E,S,W) to zenith shown (crosses each 10°). Centered at Mirfak (α Persei), 13° to the right from N, at 38° height. The brightest star is Capella. Map vertical size 50° . *Jan Hollan, CzechGlobe*