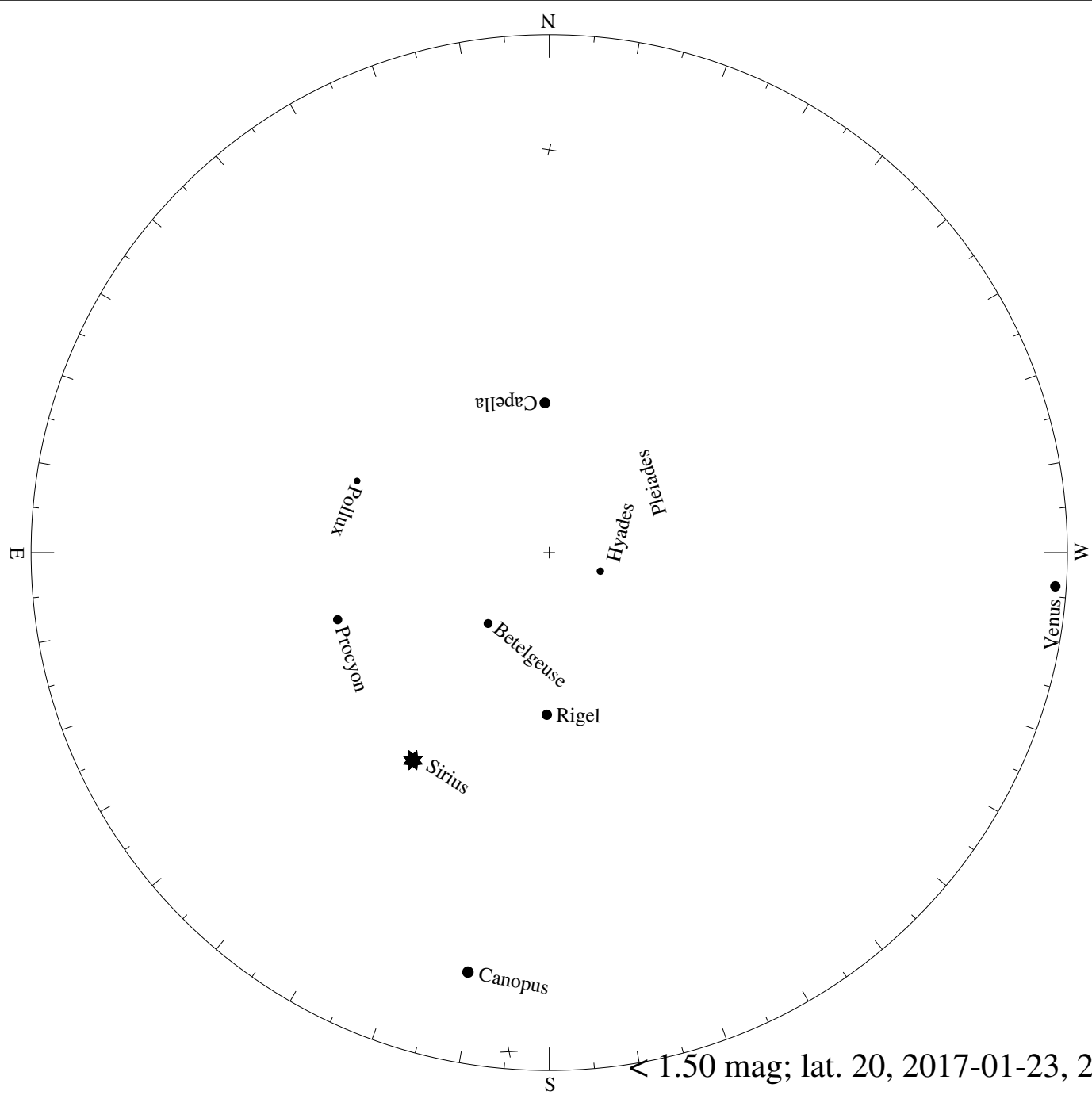
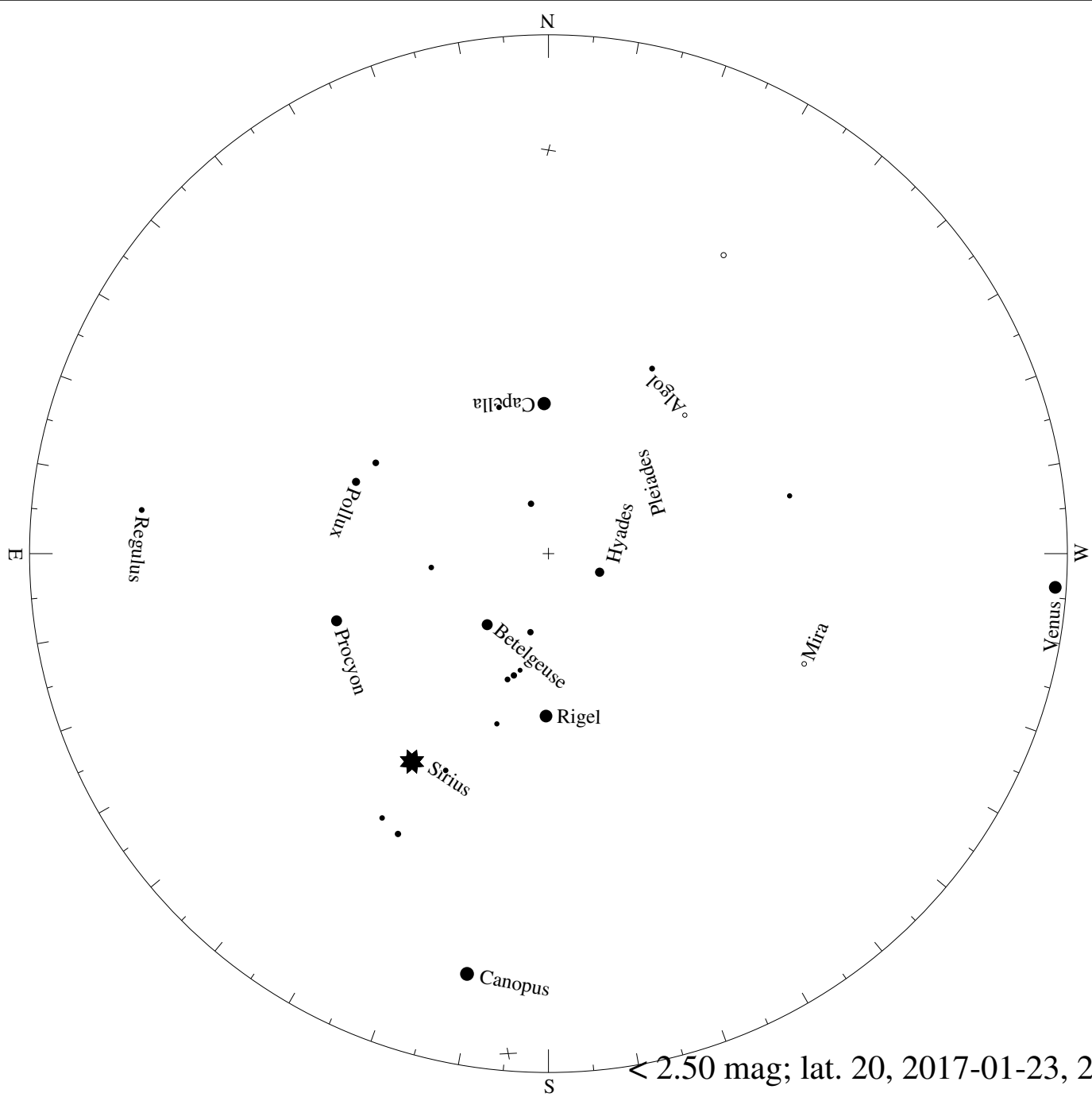
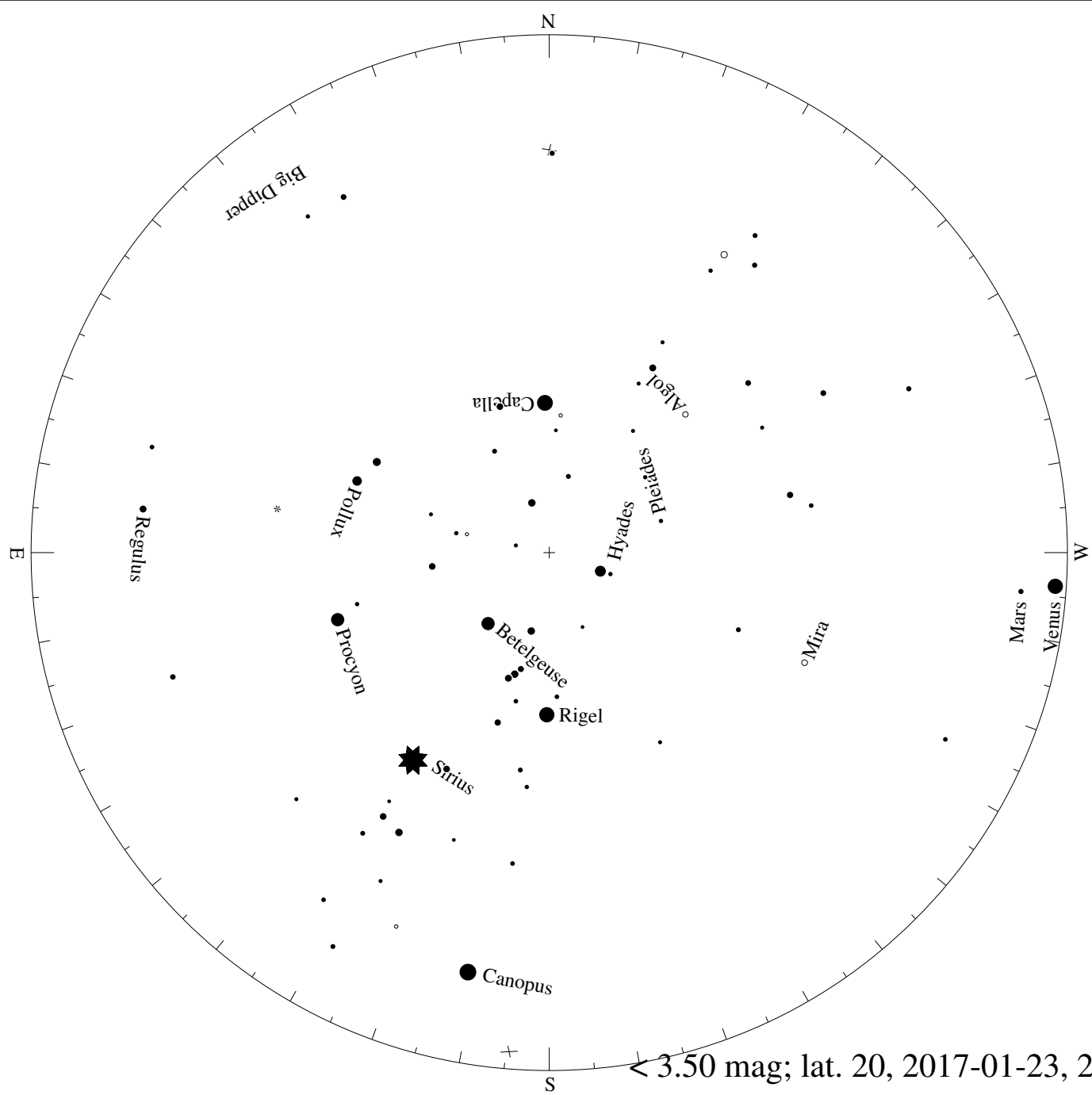



< 0.50 mag; lat. 20, 2017-01-23, 21 h local time




< 1.50 mag; lat. 20, 2017-01-23, 21 h local time

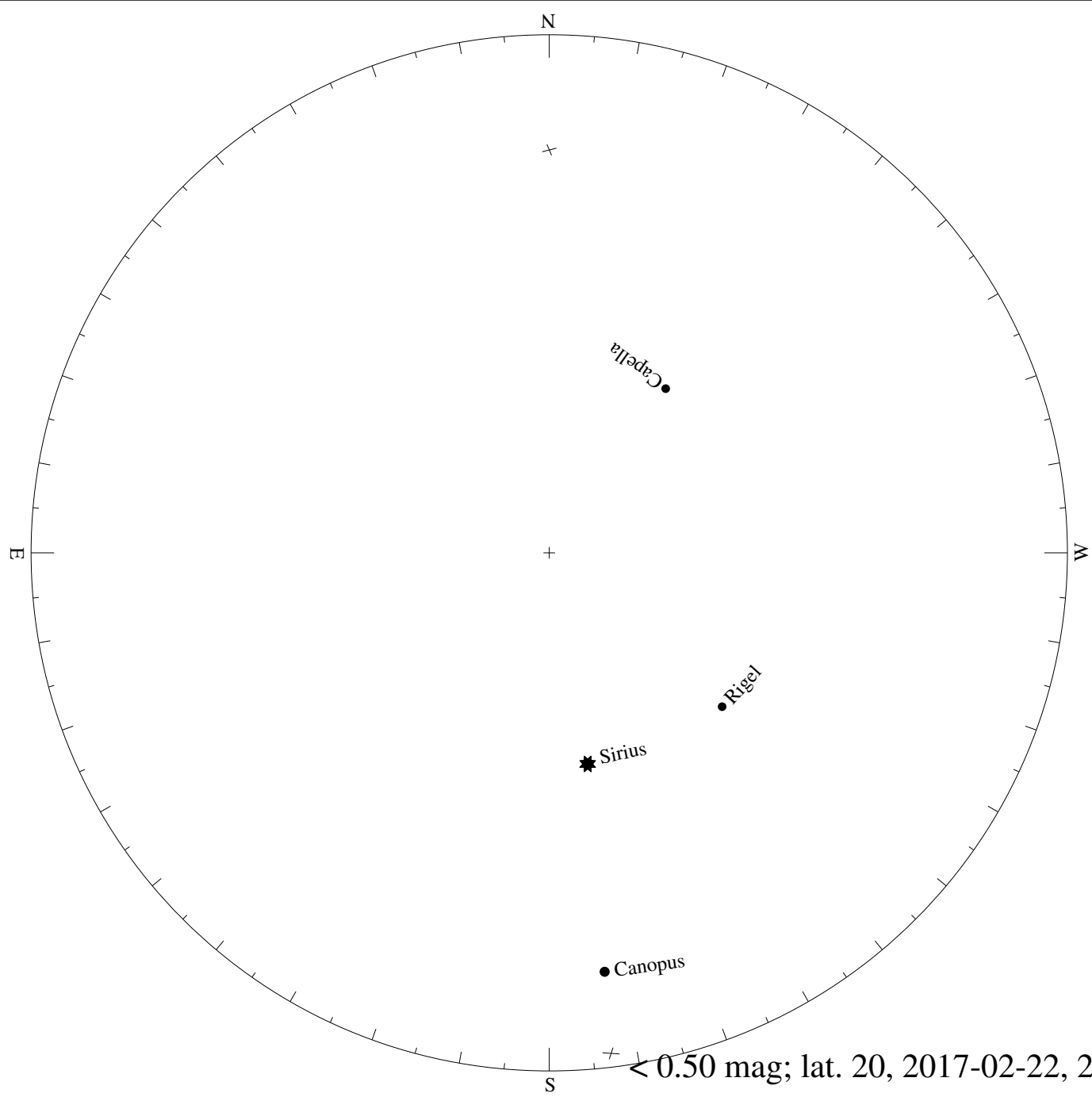










< 5.50 mag; lat. 20, 2017-01-23, 21 h local time





< 0.50 mag; lat. 20, 2017-02-22, 21 h local time



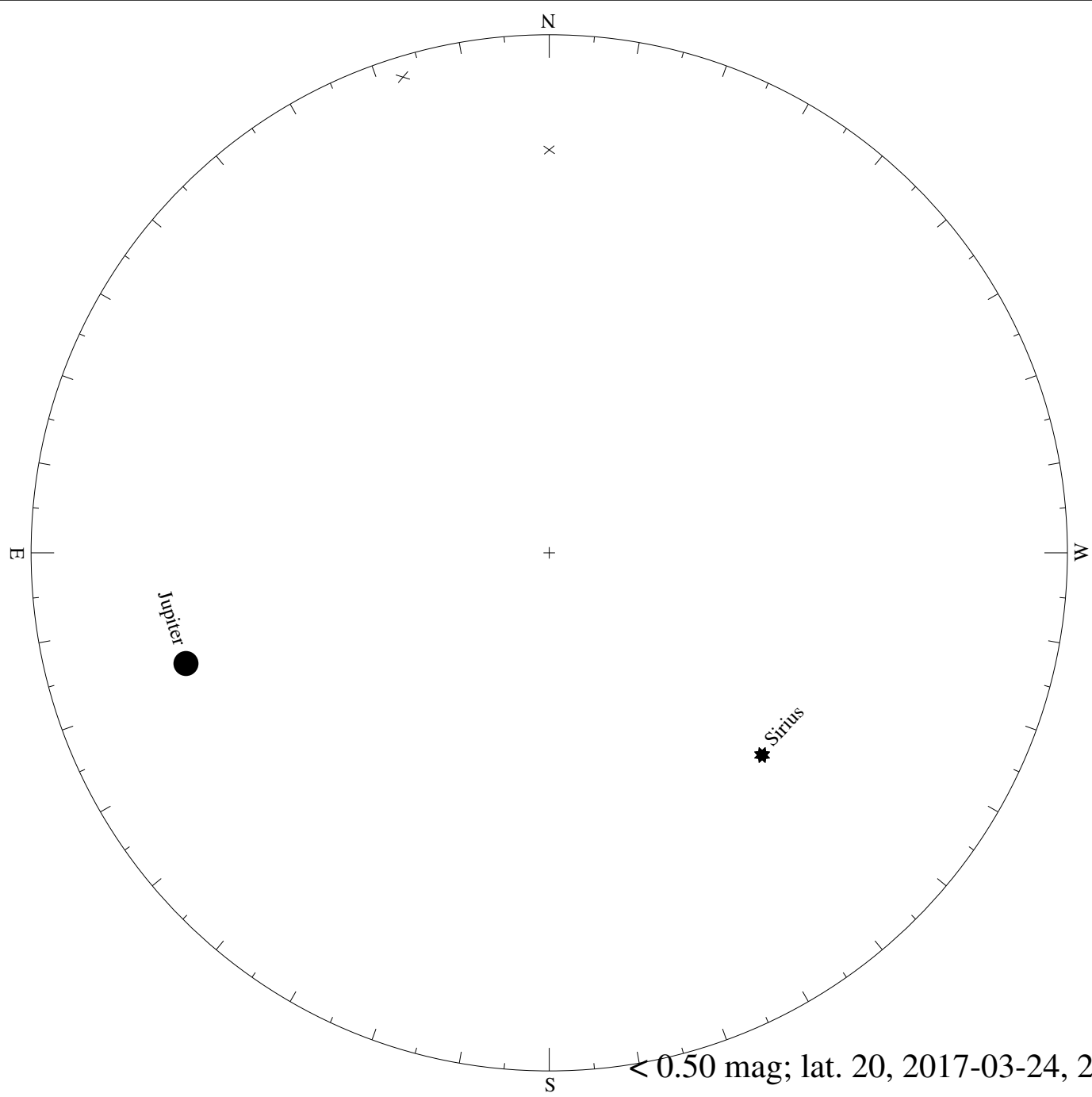




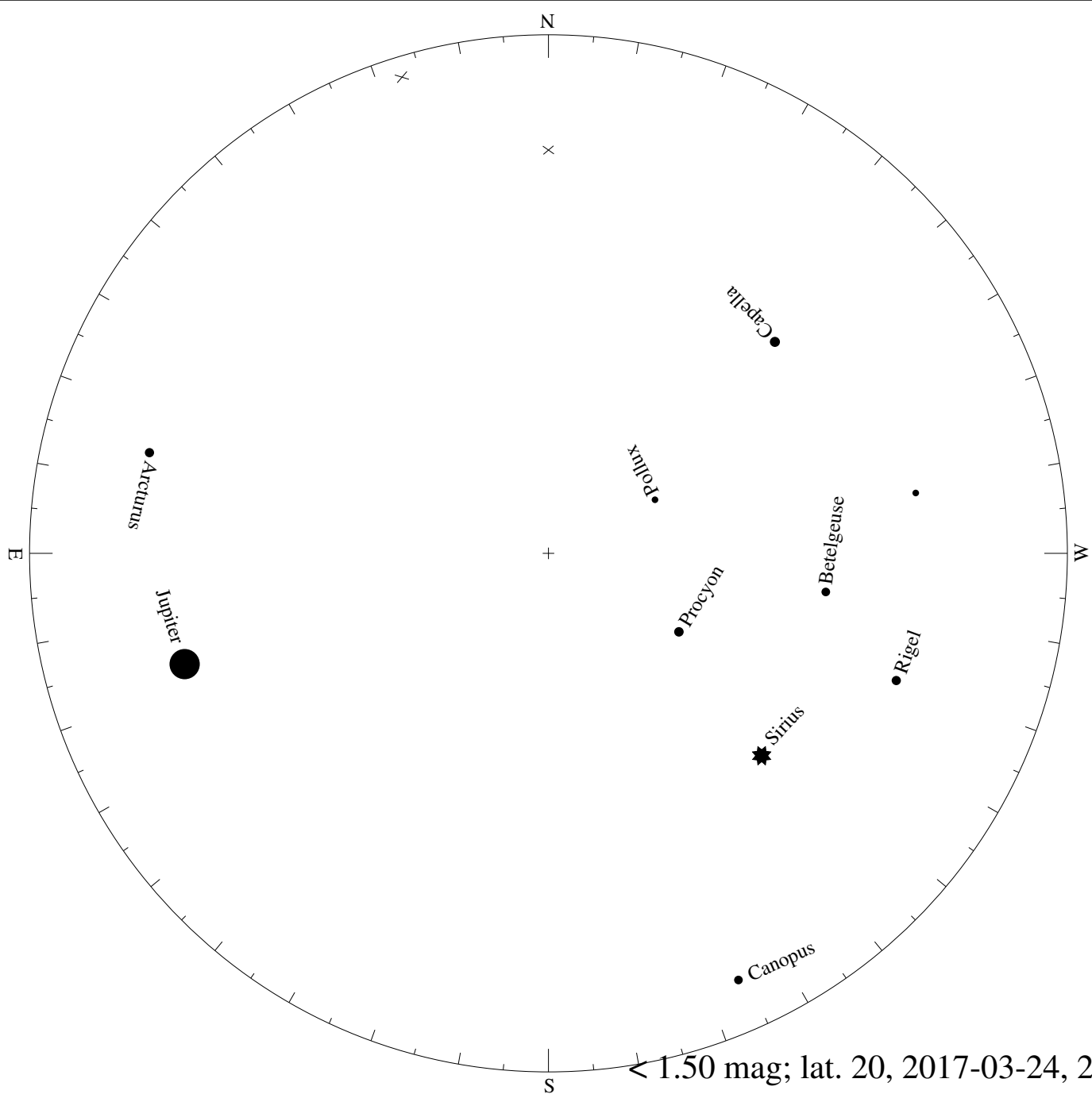










< 0.50 mag; lat. 20, 2017-03-24, 21 h local time




< 1.50 mag; lat. 20, 2017-03-24, 21 h local time







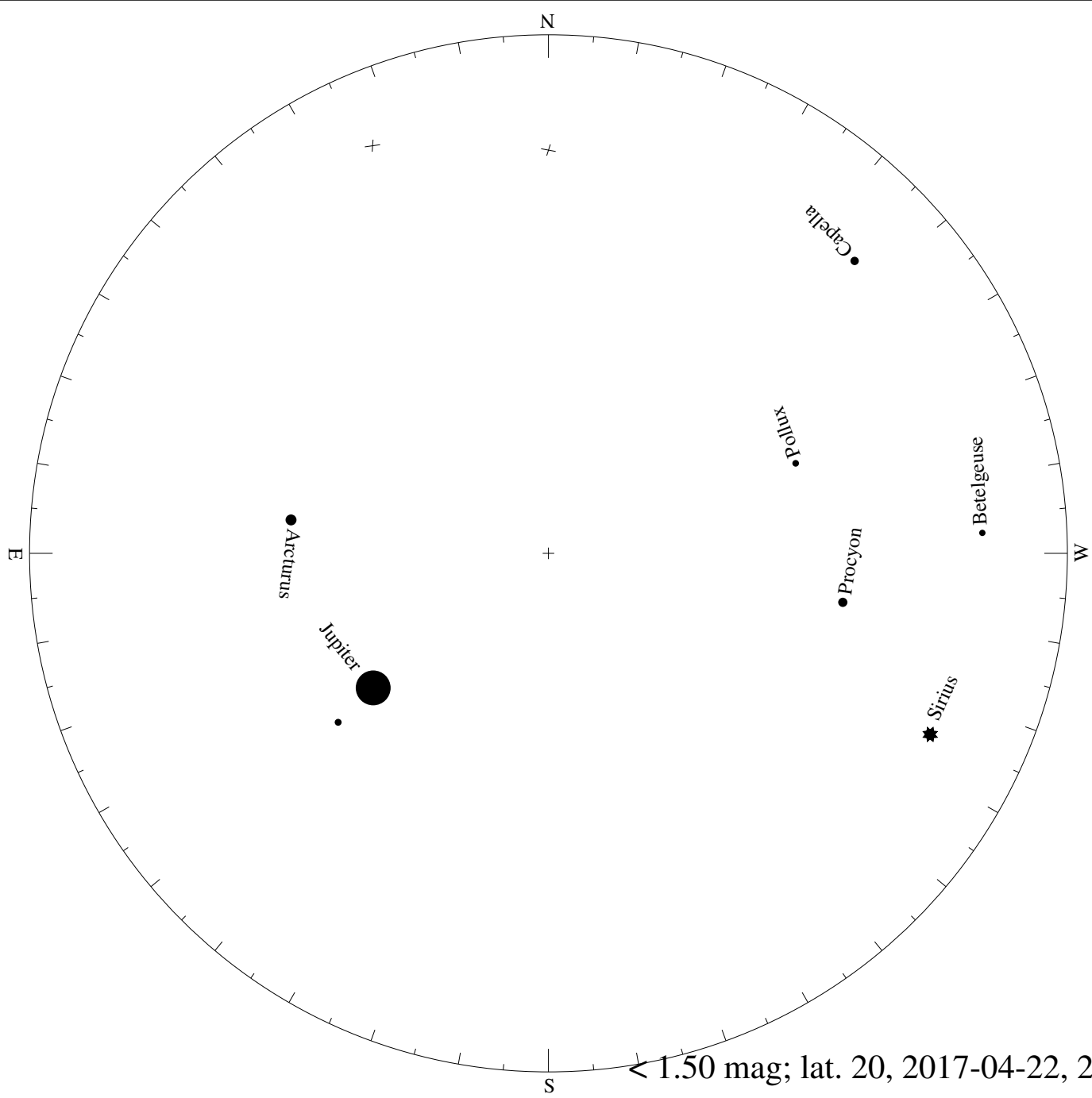
< 3.50 mag; lat. 20, 2017-03-24, 21 h local time



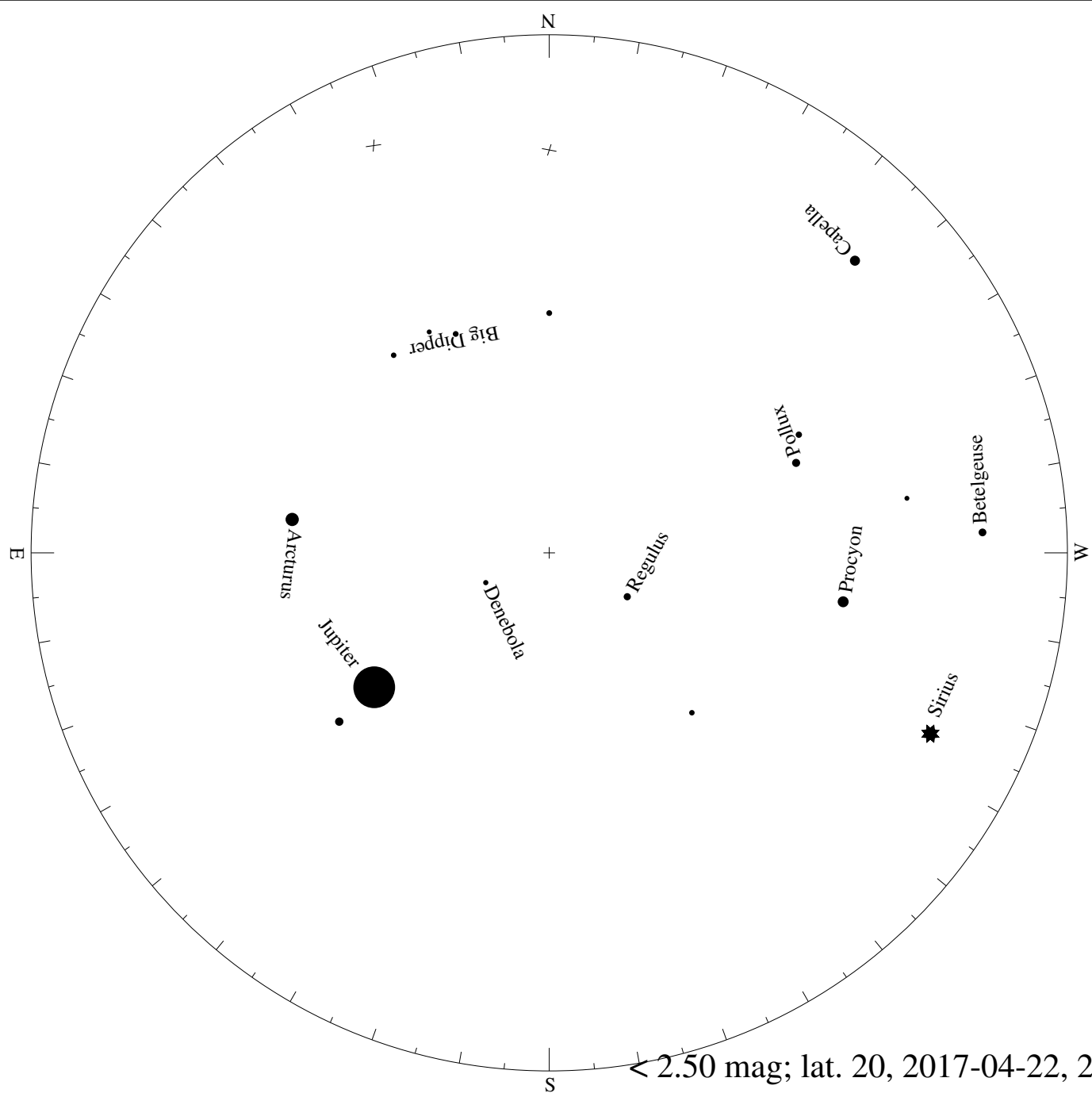










< 1.50 mag; lat. 20, 2017-04-22, 21 h local time




< 2.50 mag; lat. 20, 2017-04-22, 21 h local time




< 3.50 mag; lat. 20, 2017-04-22, 21 h local time




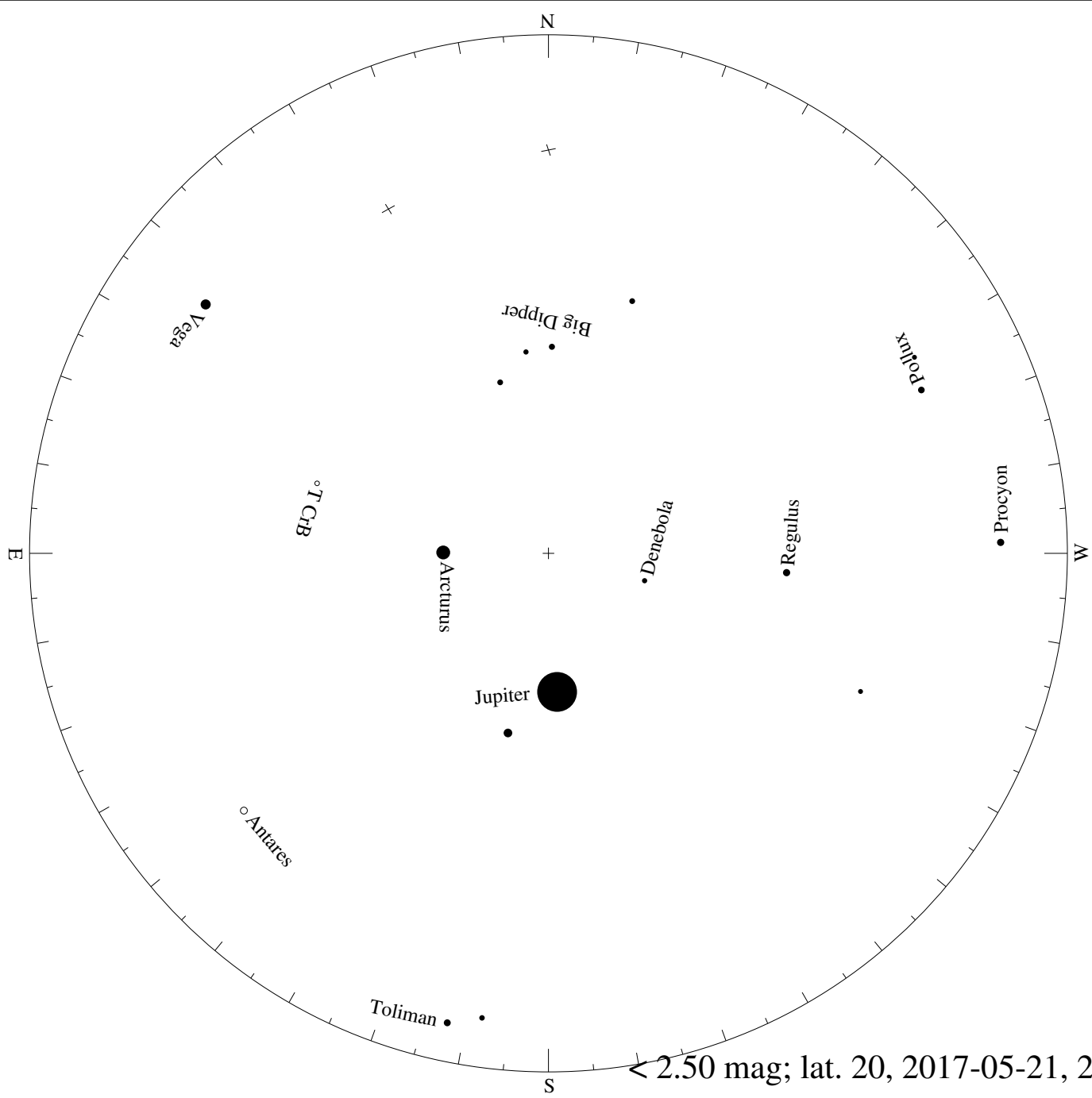
$< 4.50$  mag; lat. 20, 2017-04-22, 21 h local time



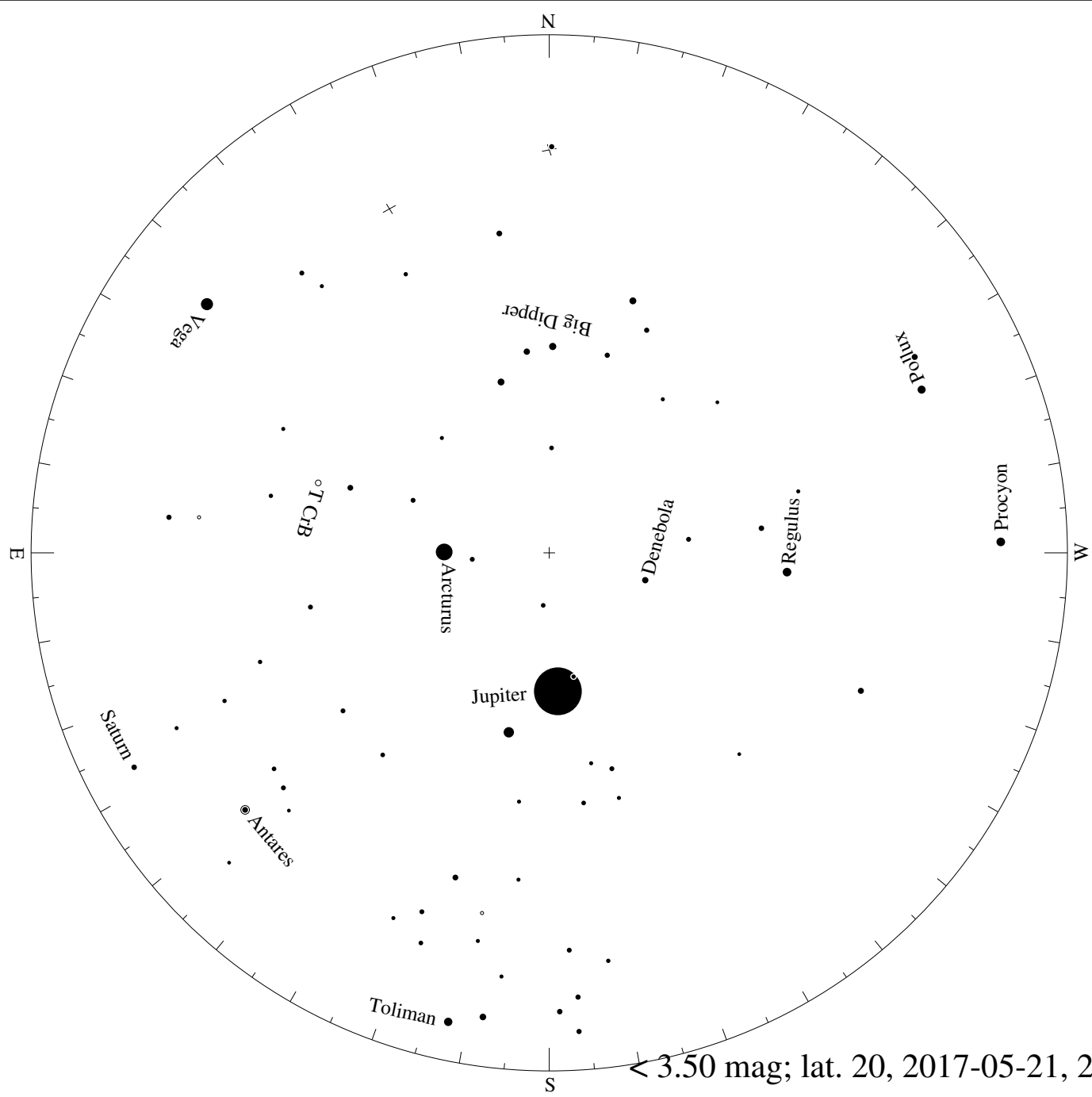


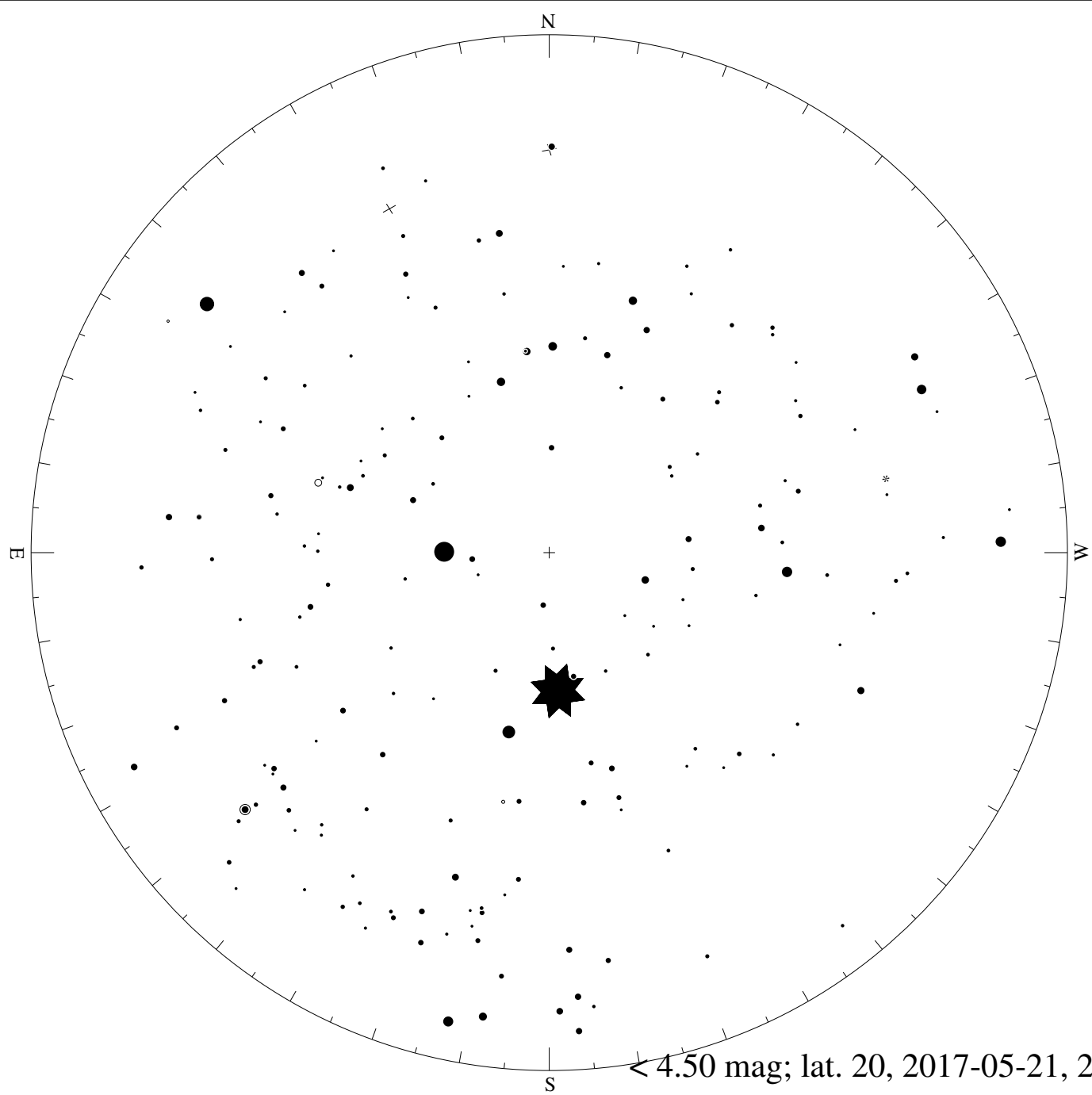







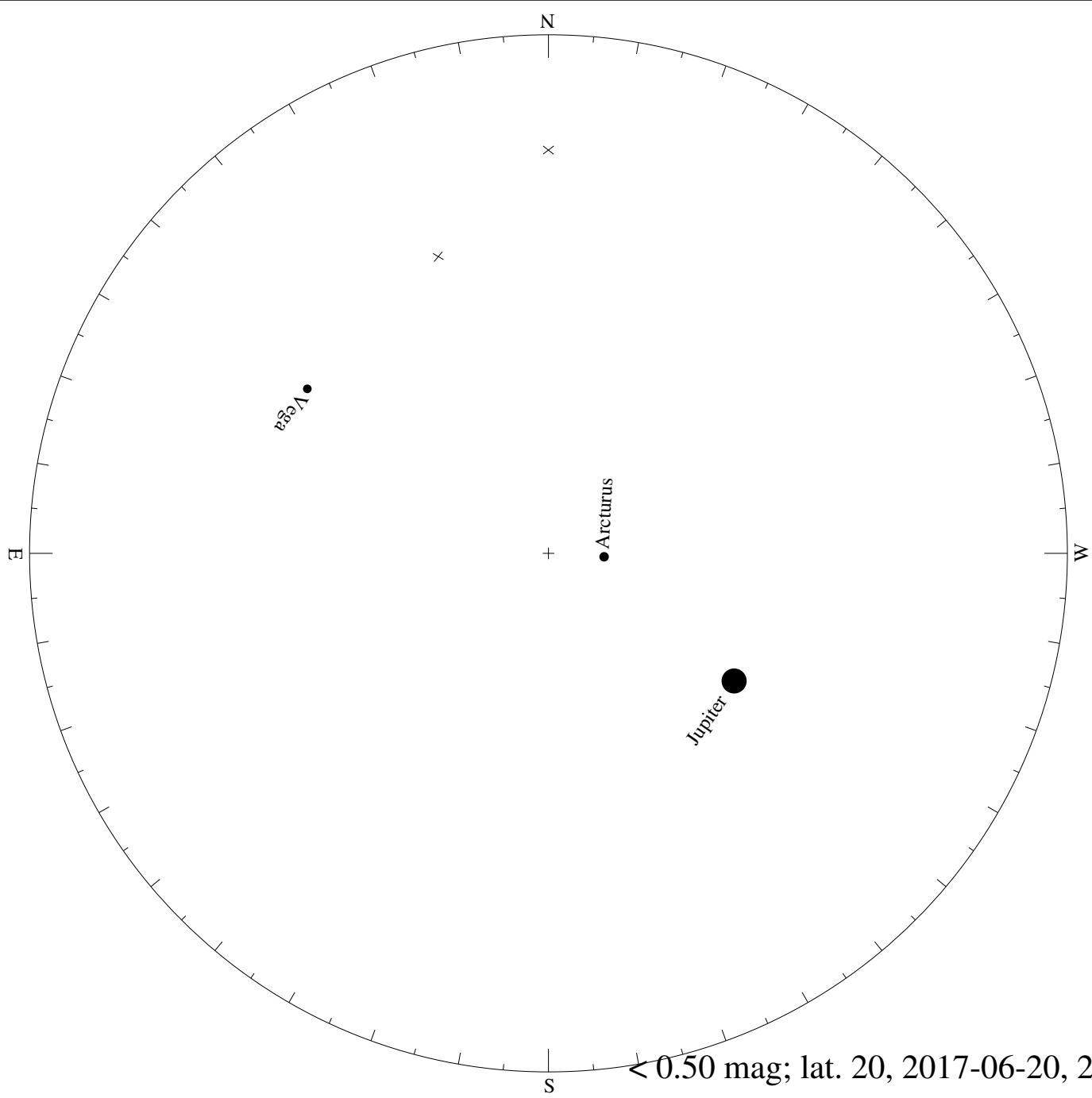
< 2.50 mag; lat. 20, 2017-05-21, 21 h local time

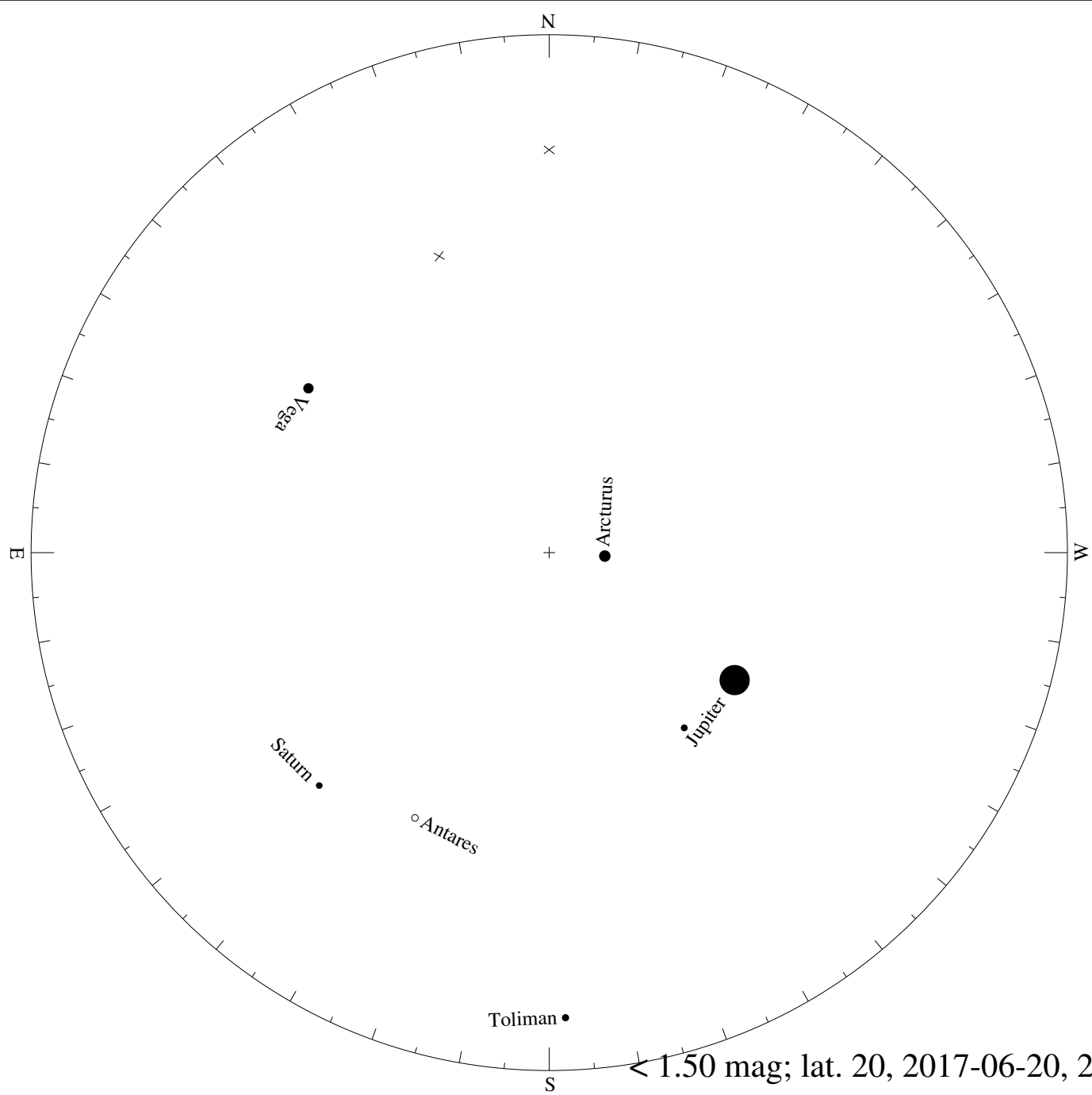






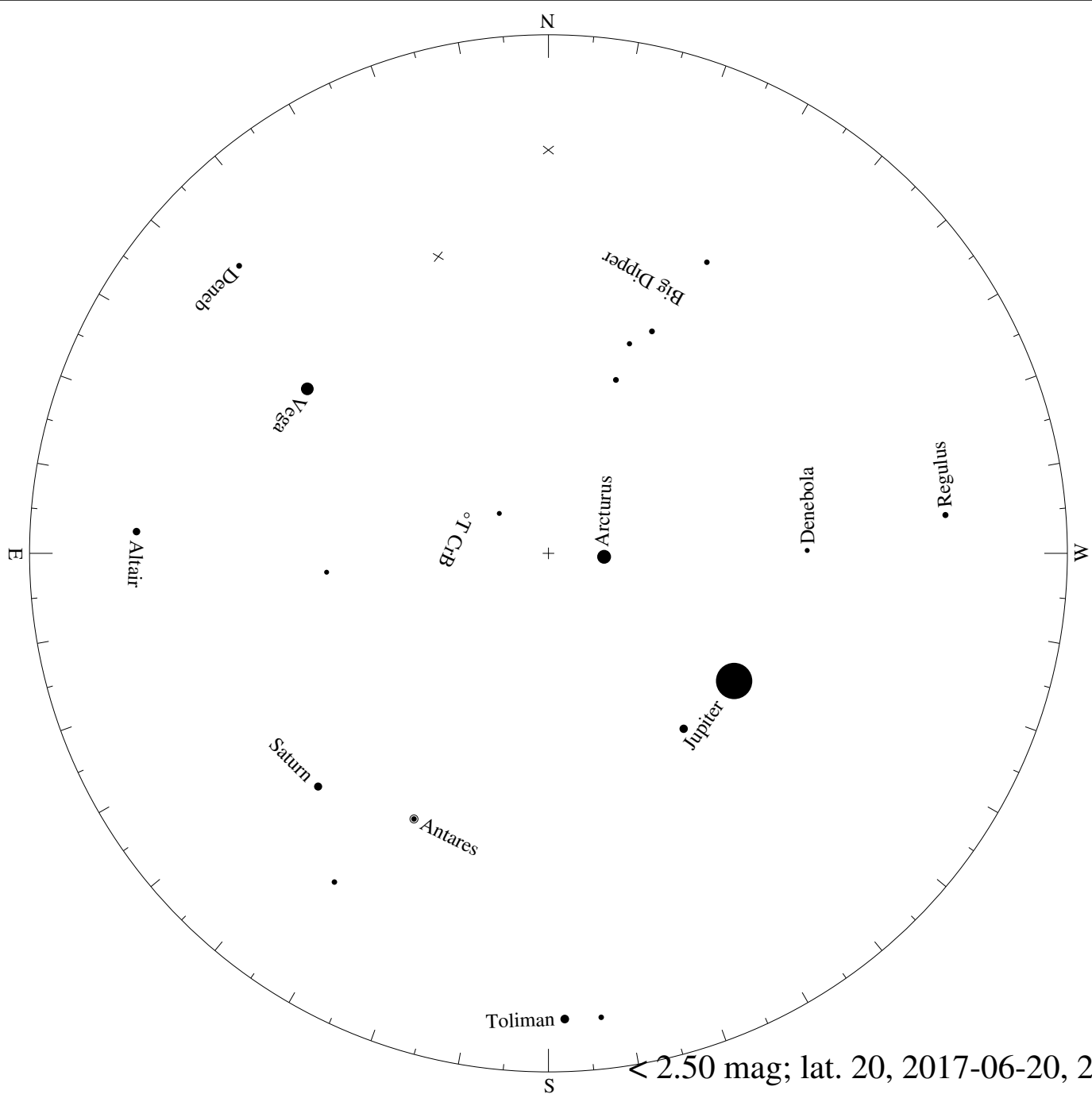
< 5.50 mag; lat. 20, 2017-05-21, 21 h local time

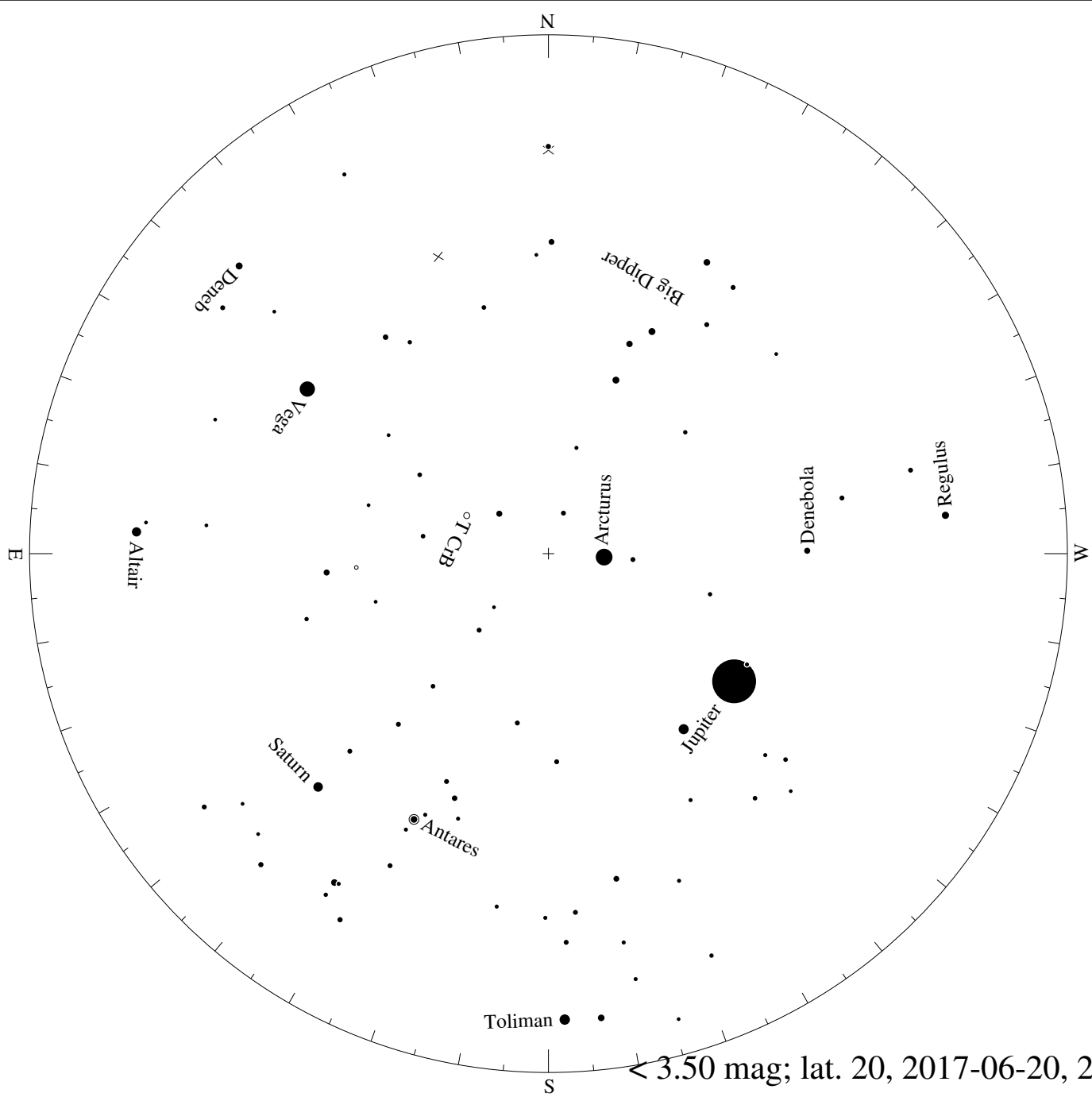


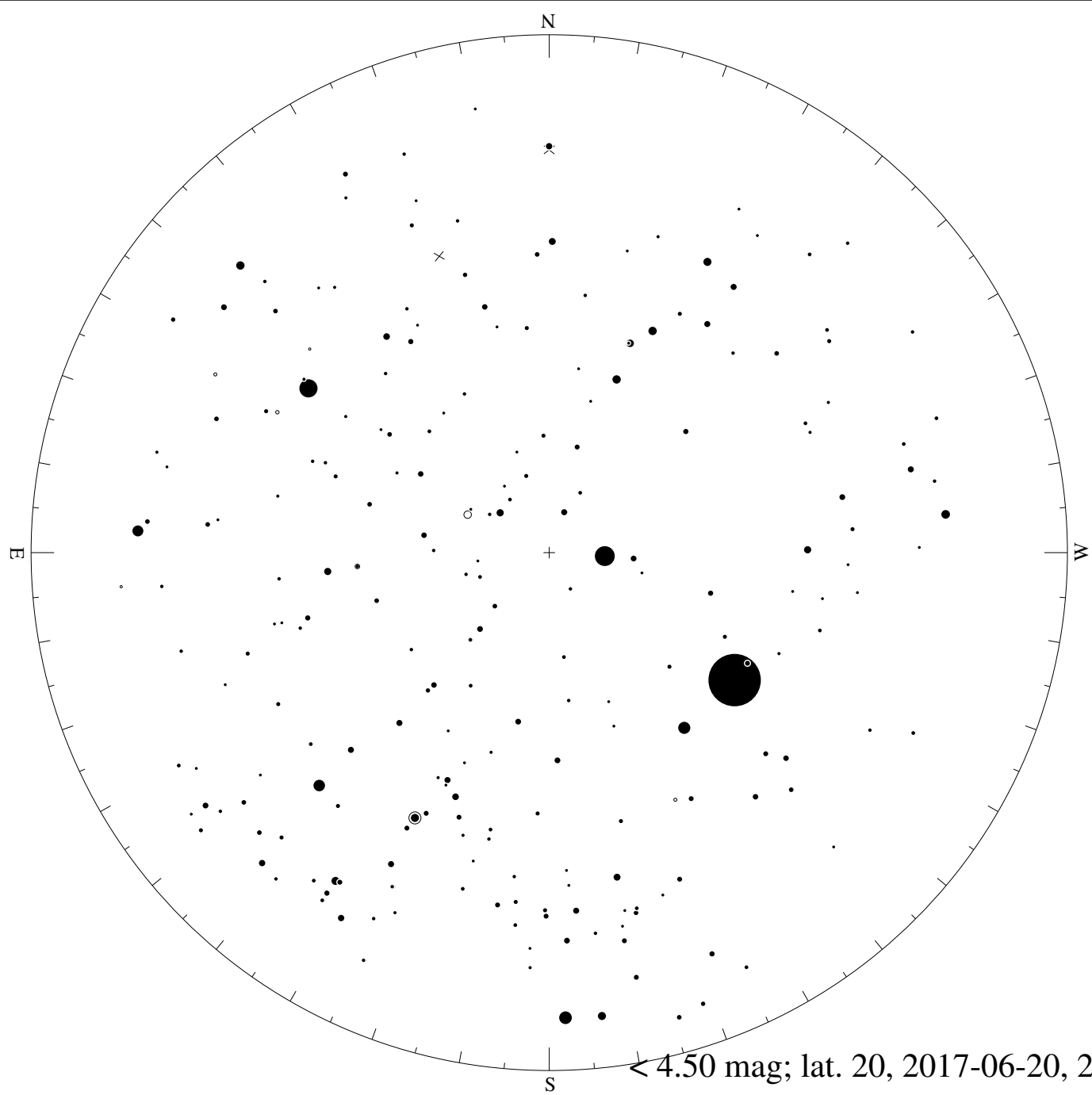


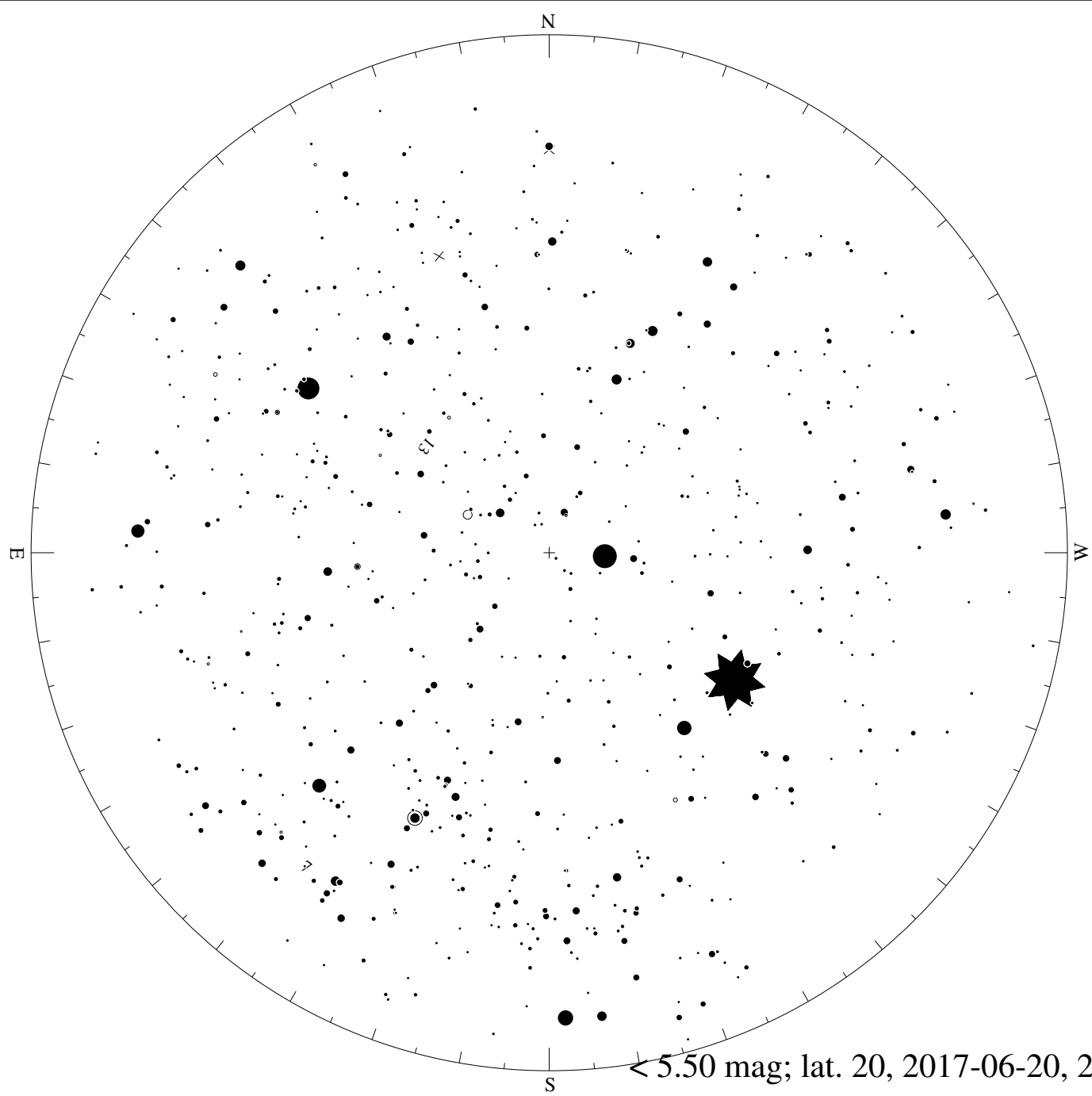
< 1.50 mag; lat. 20, 2017-06-20, 21 h local time

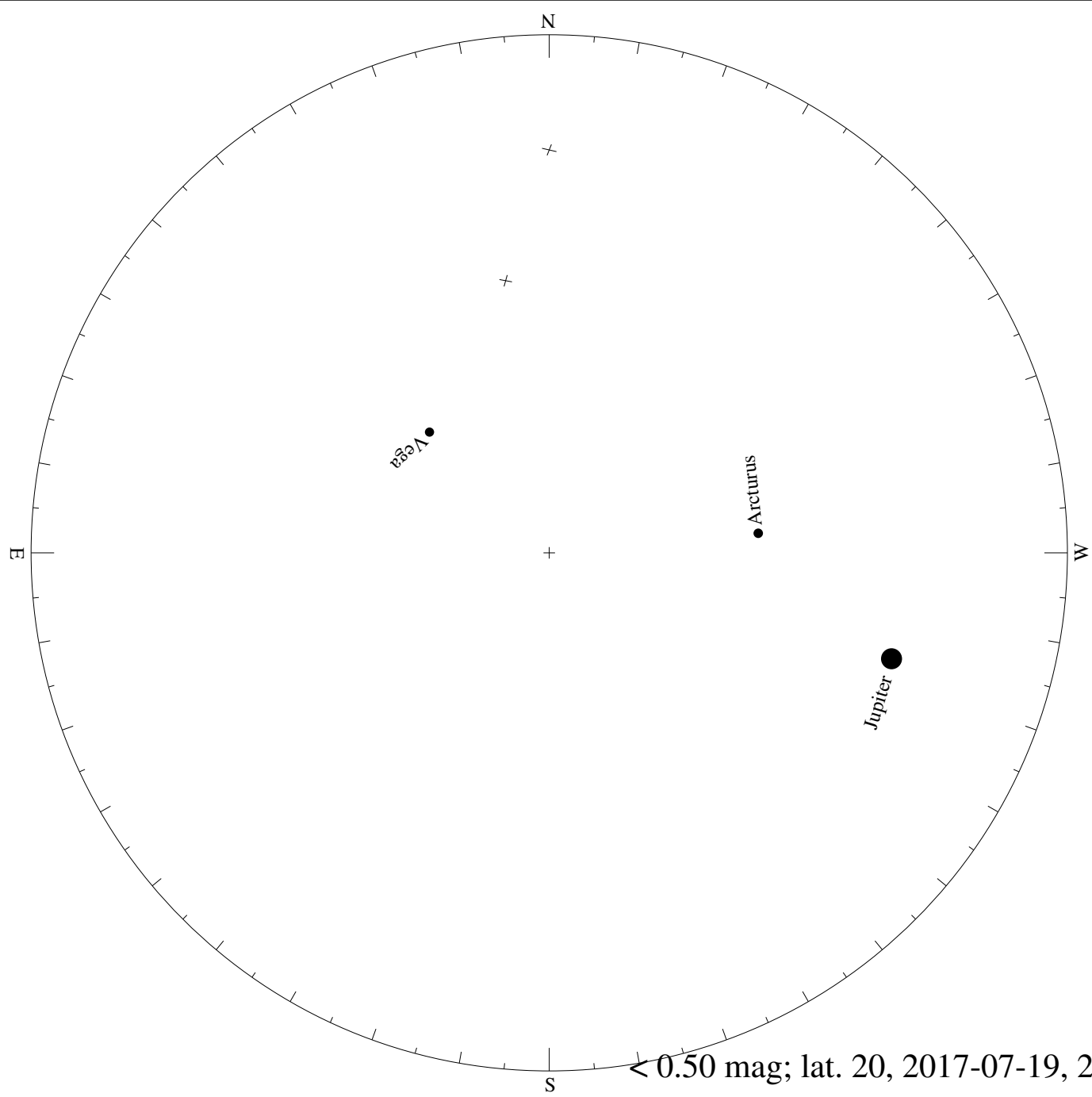




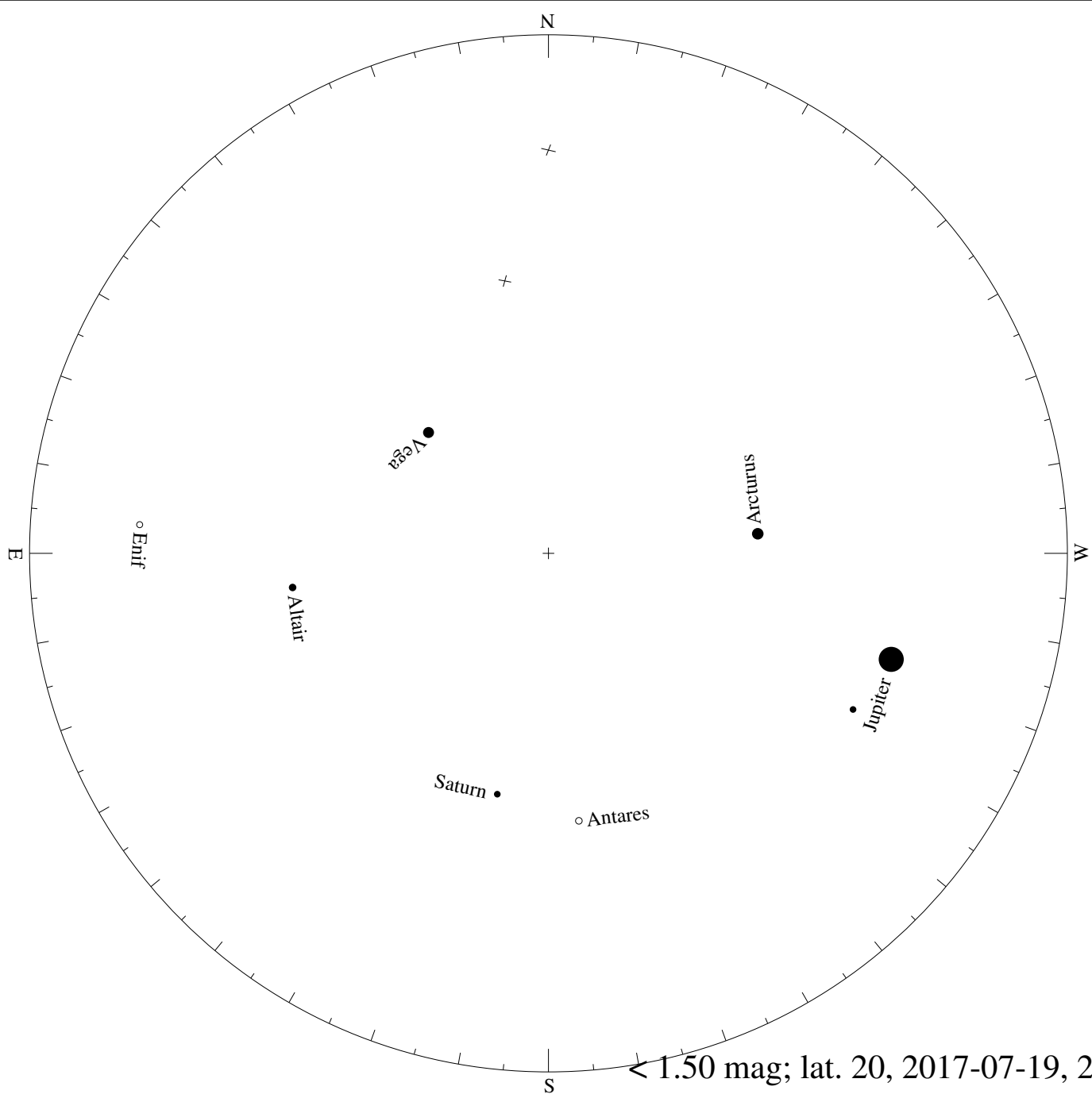




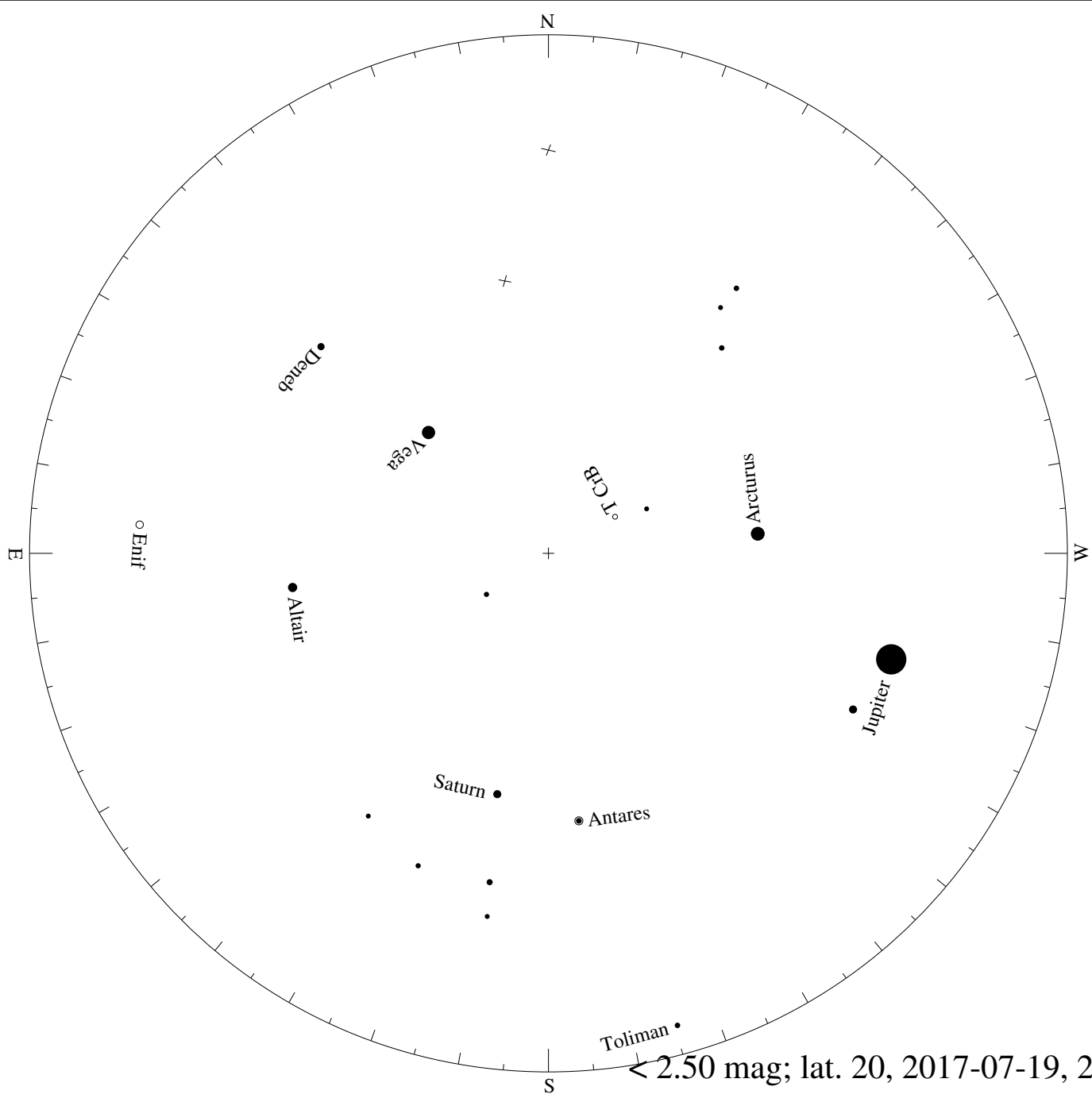




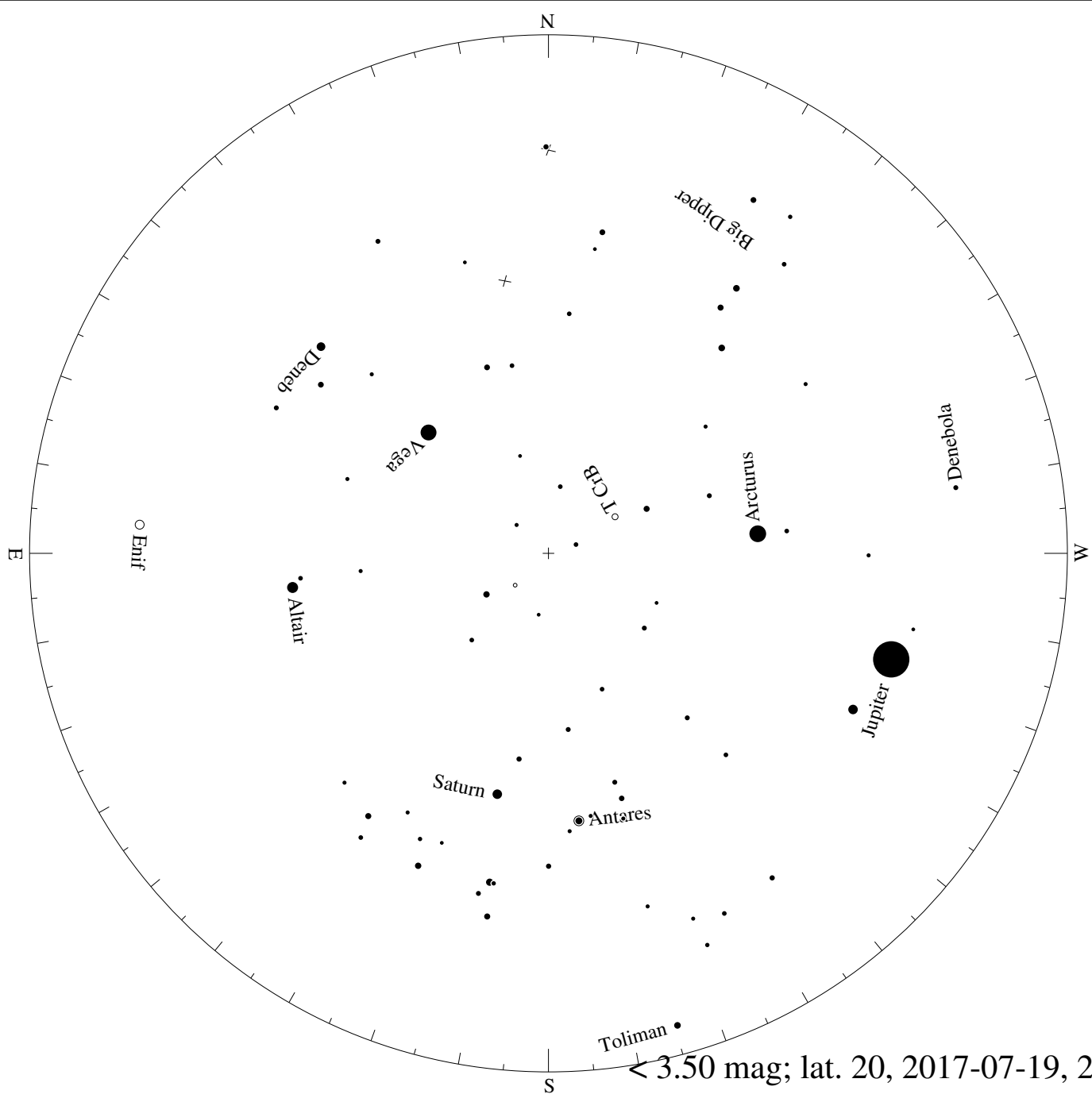
< 0.50 mag; lat. 20, 2017-07-19, 21 h local time




< 1.50 mag; lat. 20, 2017-07-19, 21 h local time




< 2.50 mag; lat. 20, 2017-07-19, 21 h local time



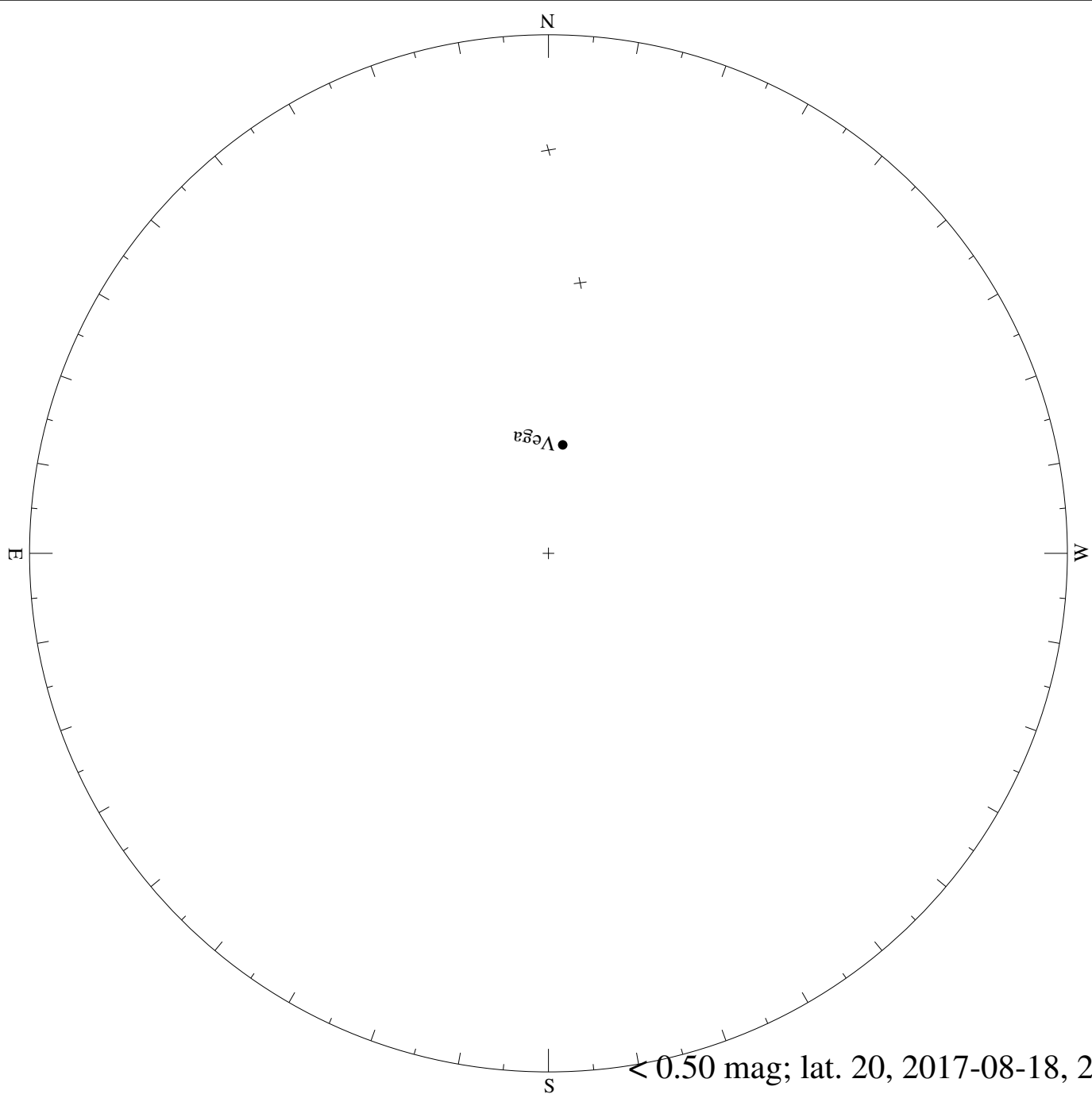


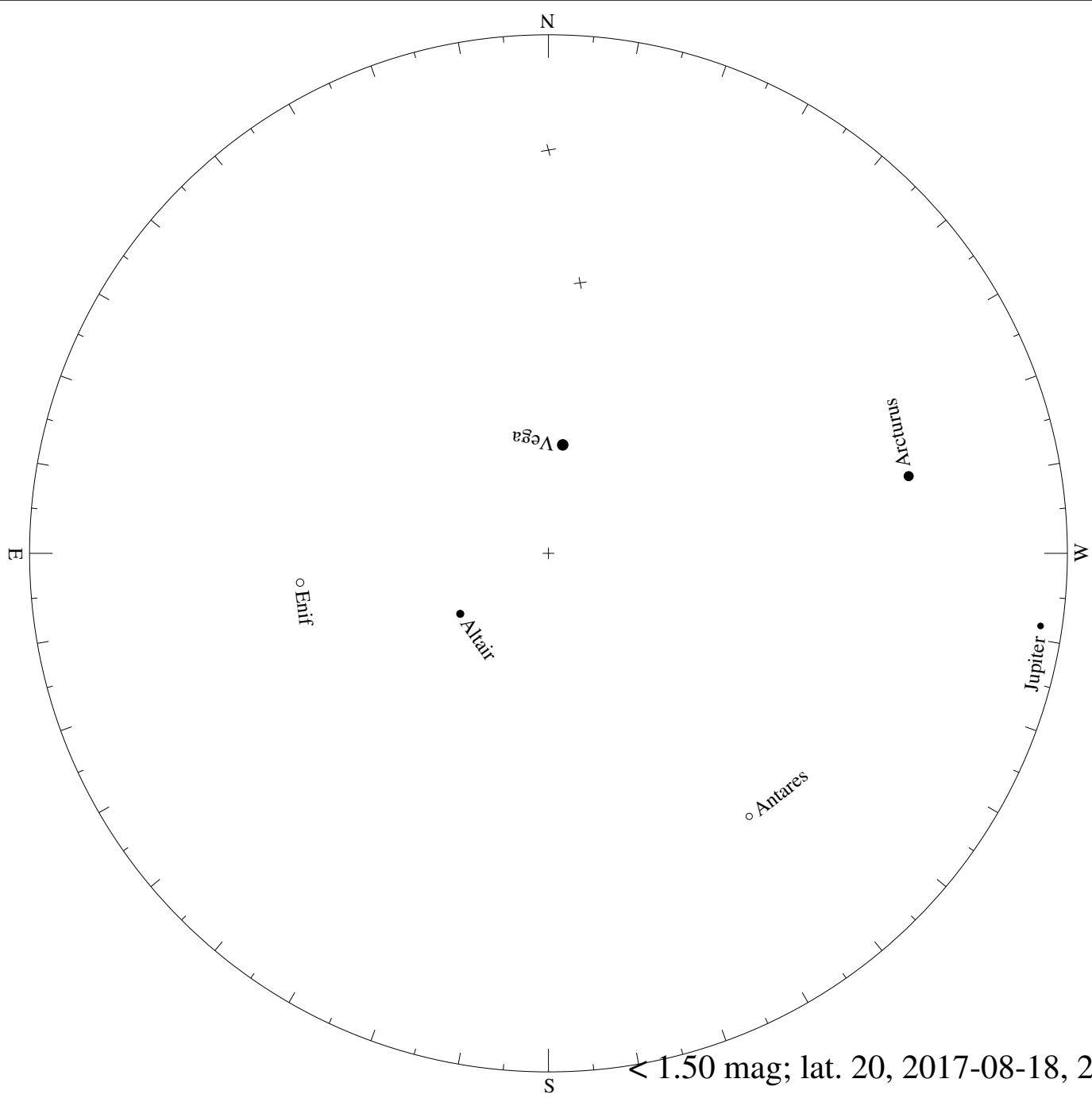


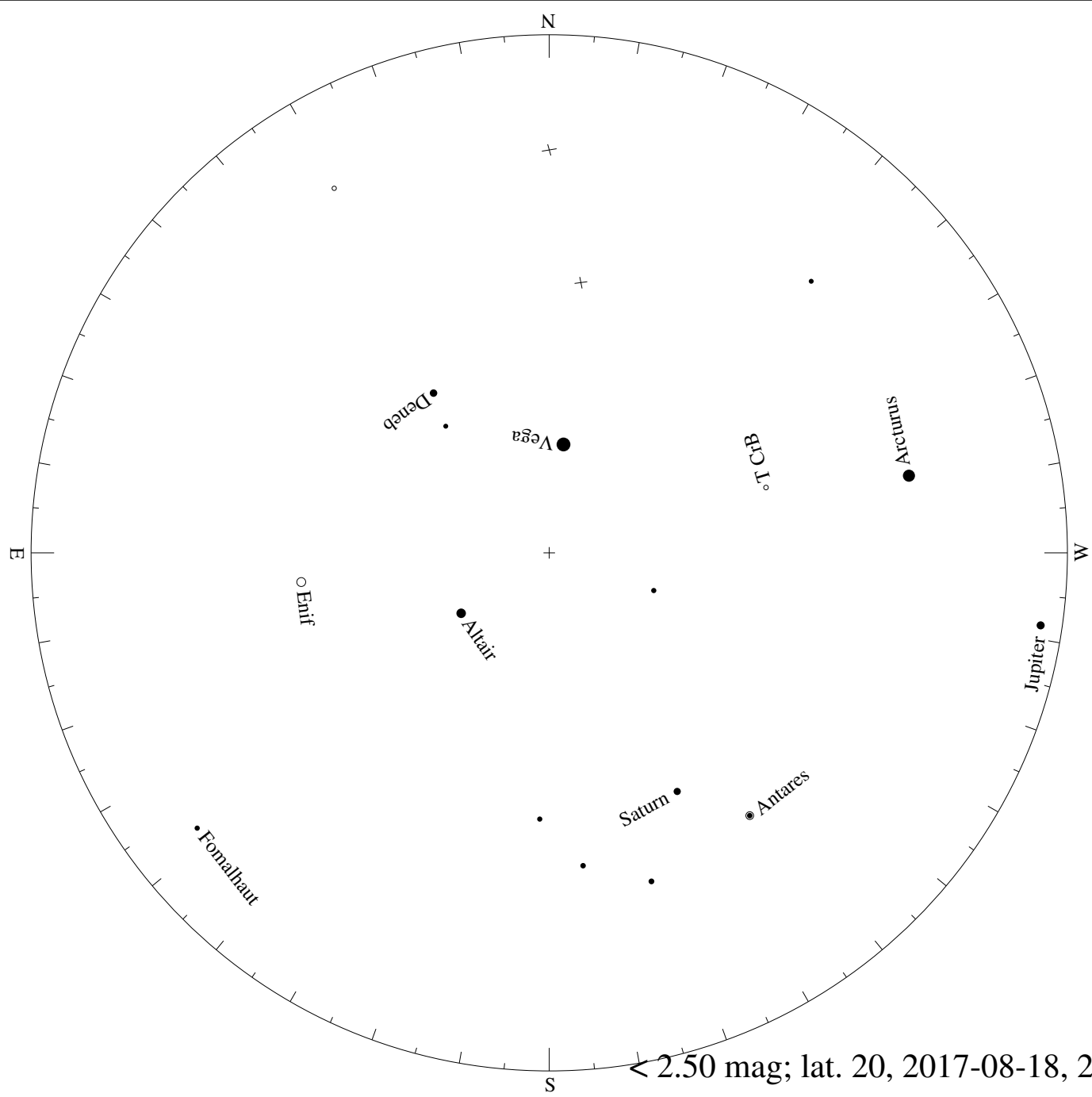
< 4.50 mag; lat. 20, 2017-07-19, 21 h local time

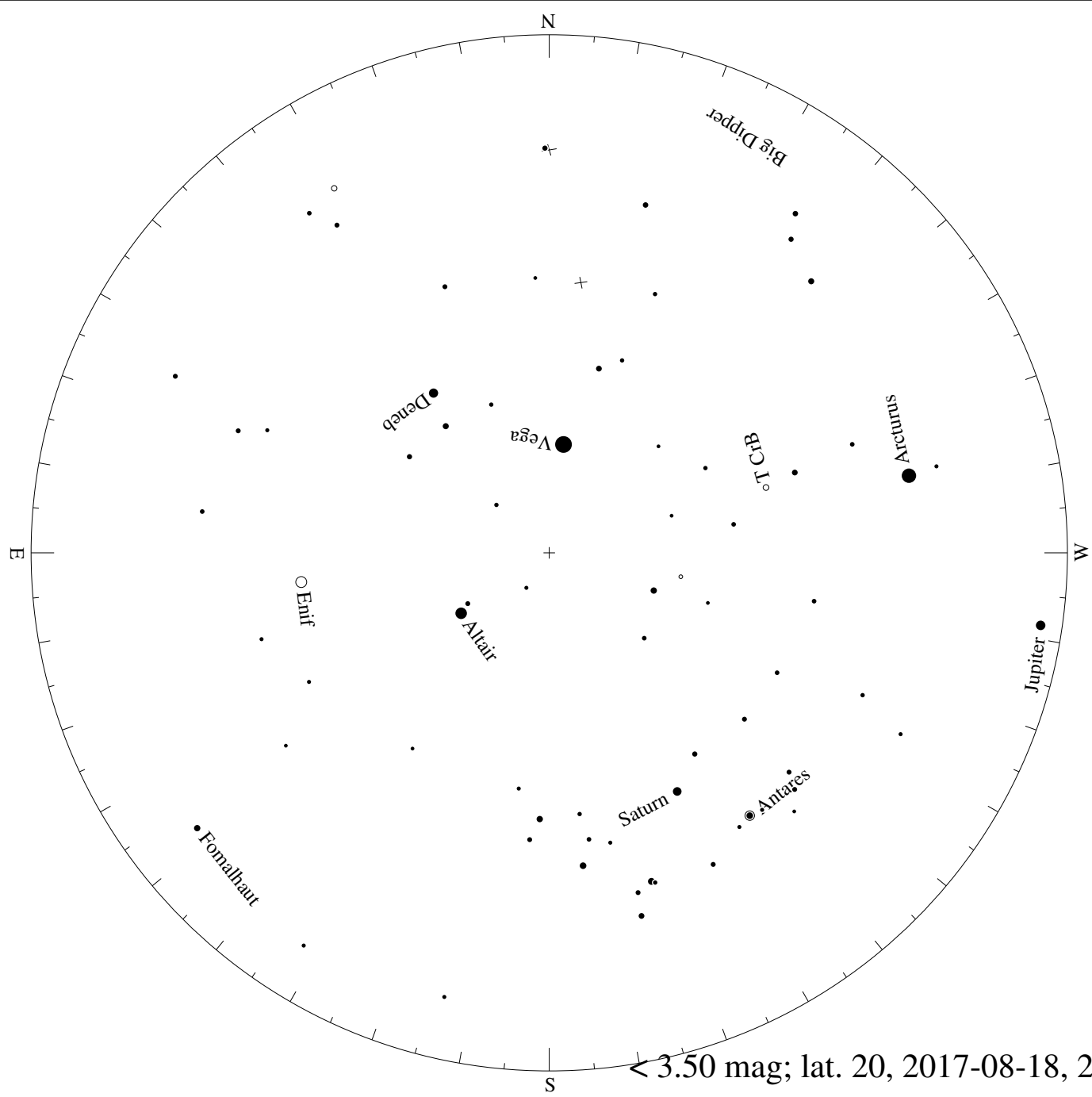


< 5.50 mag; lat. 20, 2017-07-19, 21 h local time








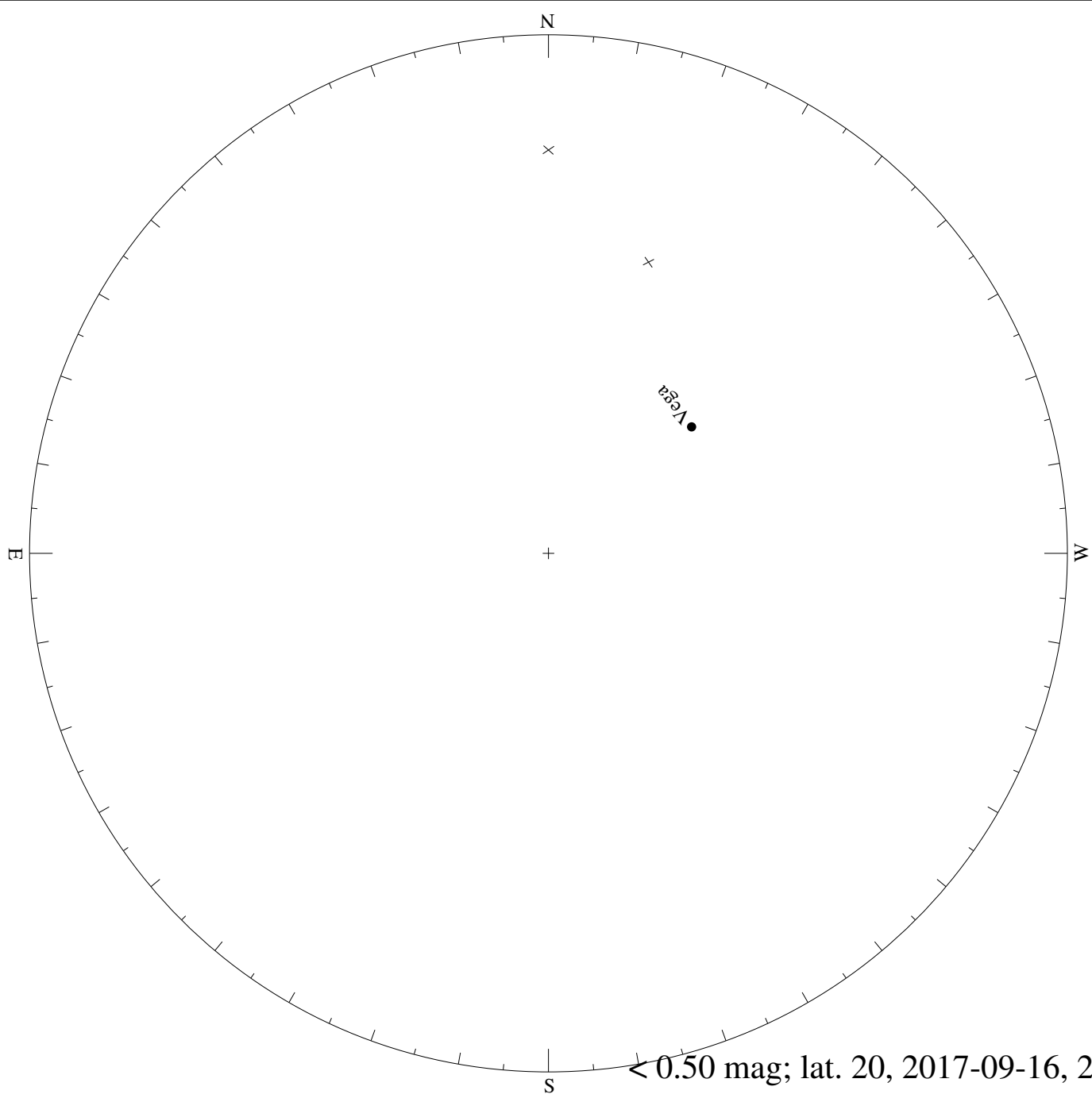


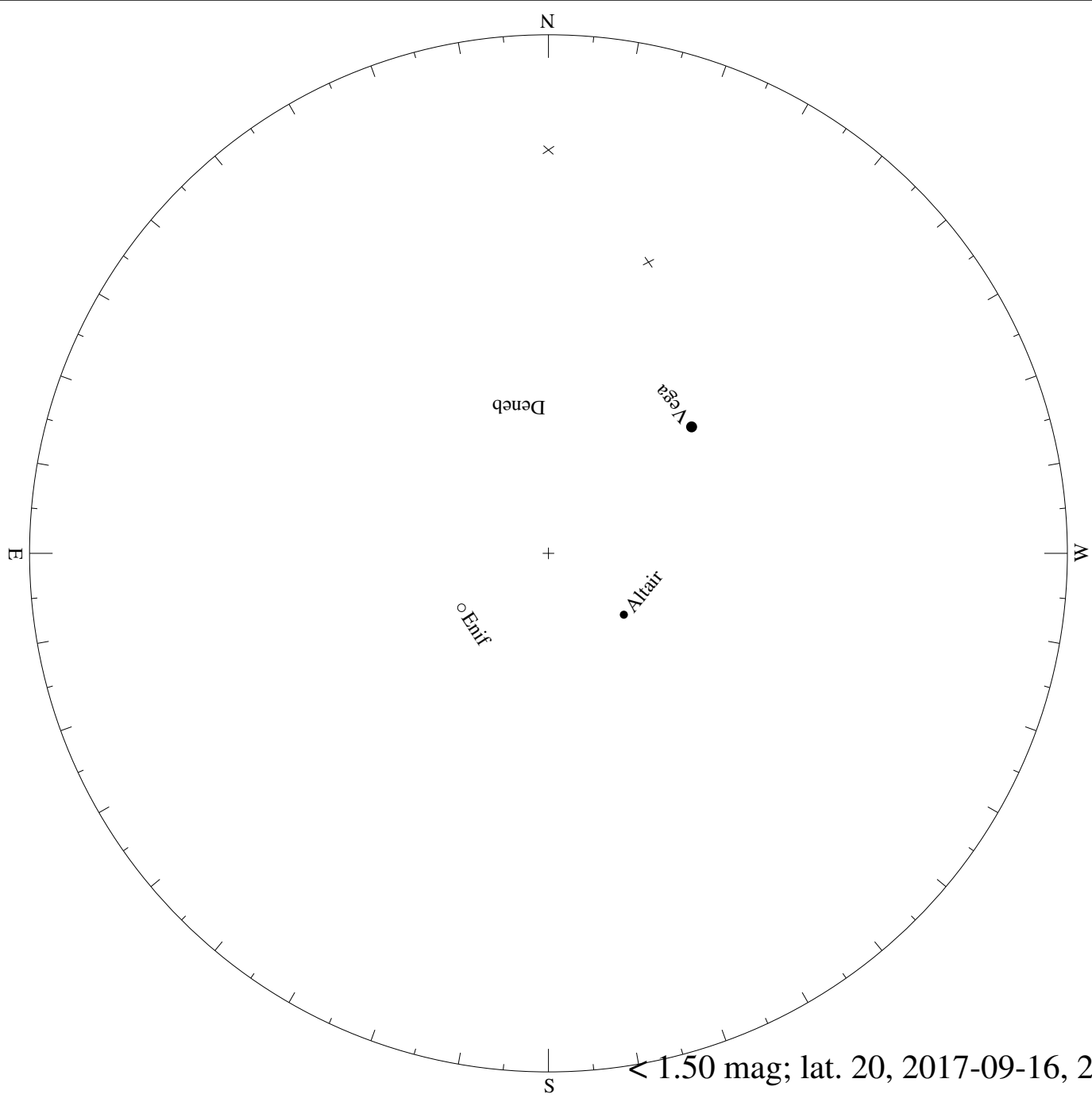


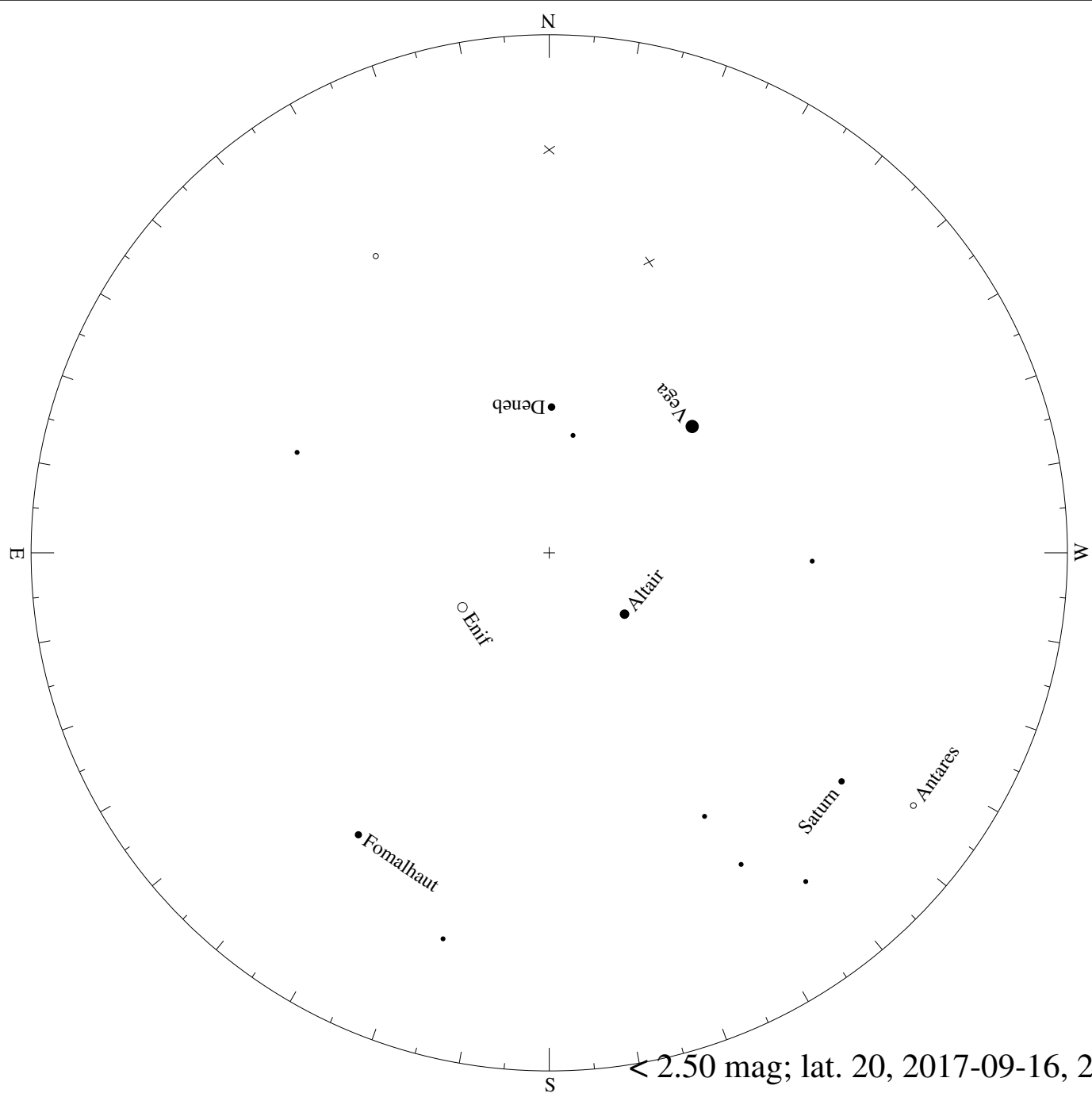



< 5.50 mag; lat. 20, 2017-08-18, 21 h local time












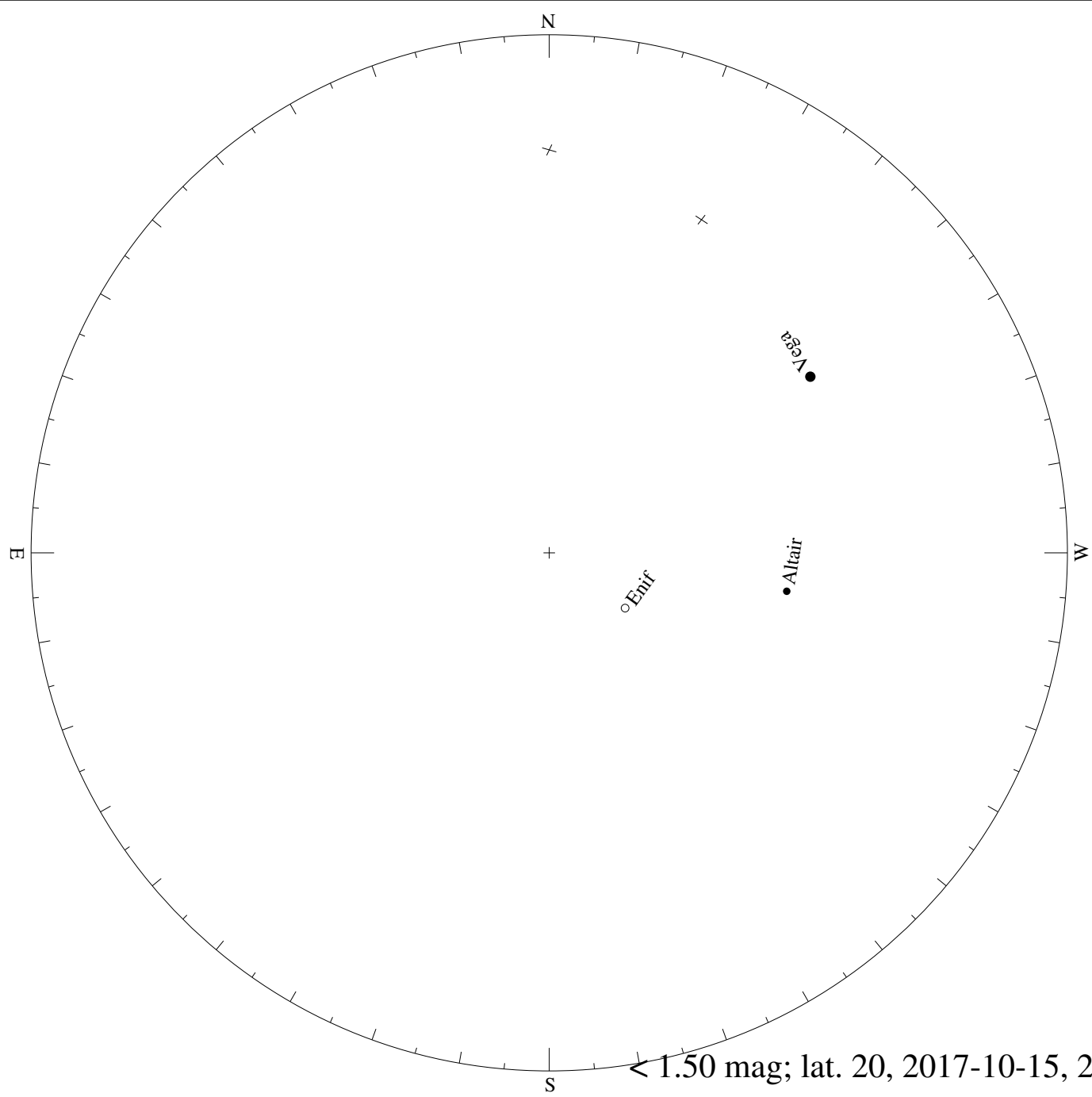




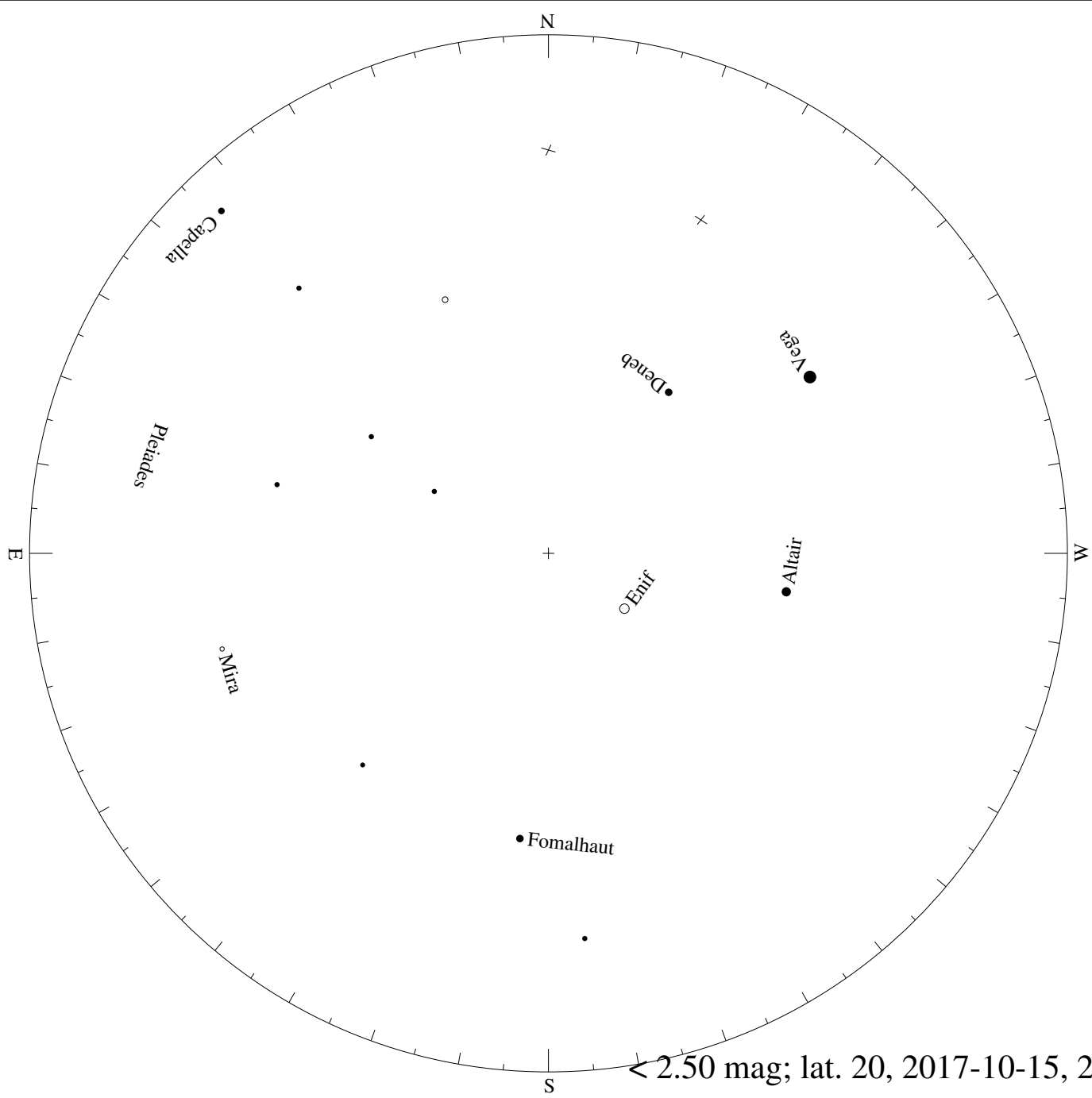
< 4.50 mag; lat. 20, 2017-09-16, 21 h local time














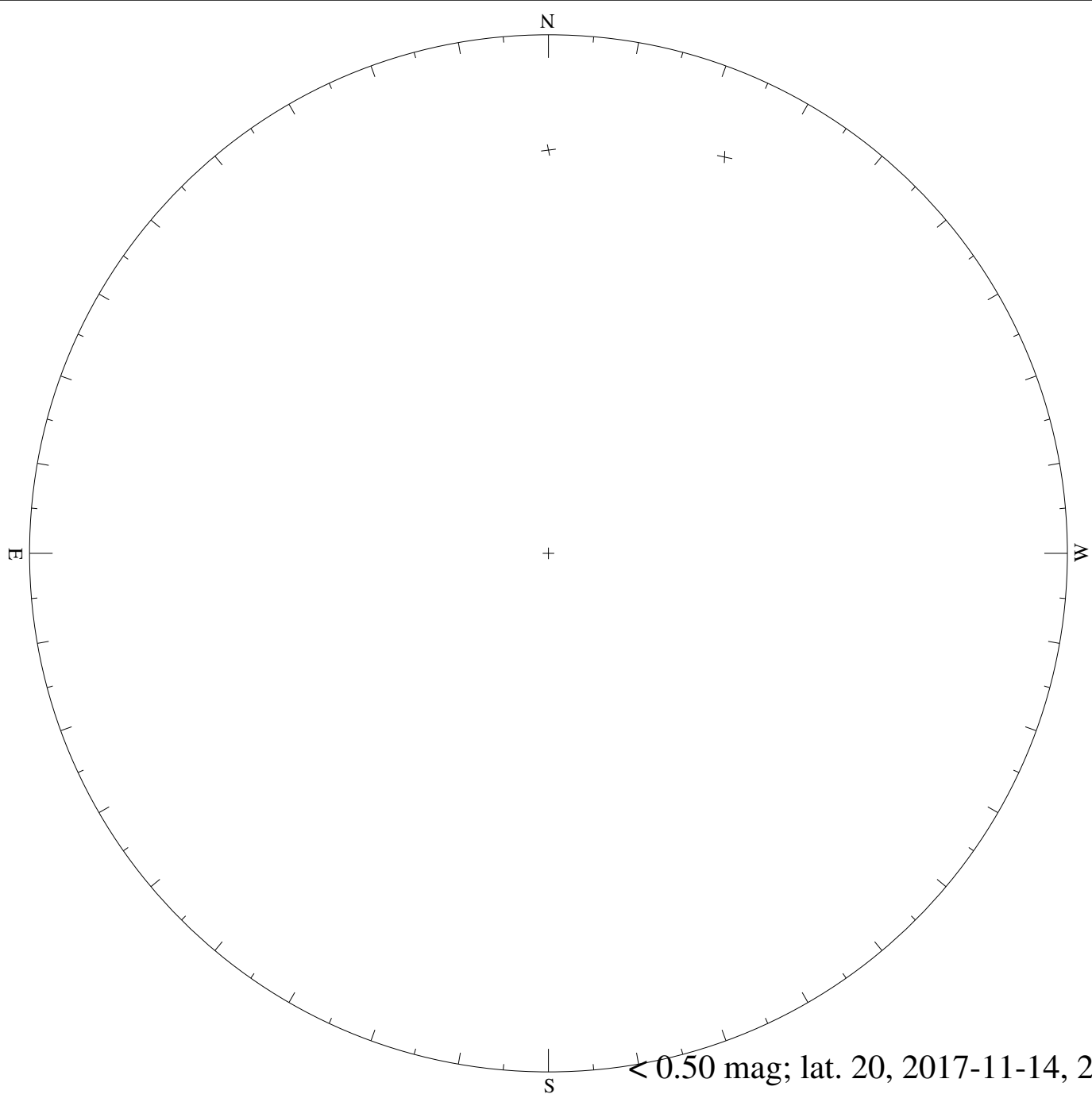


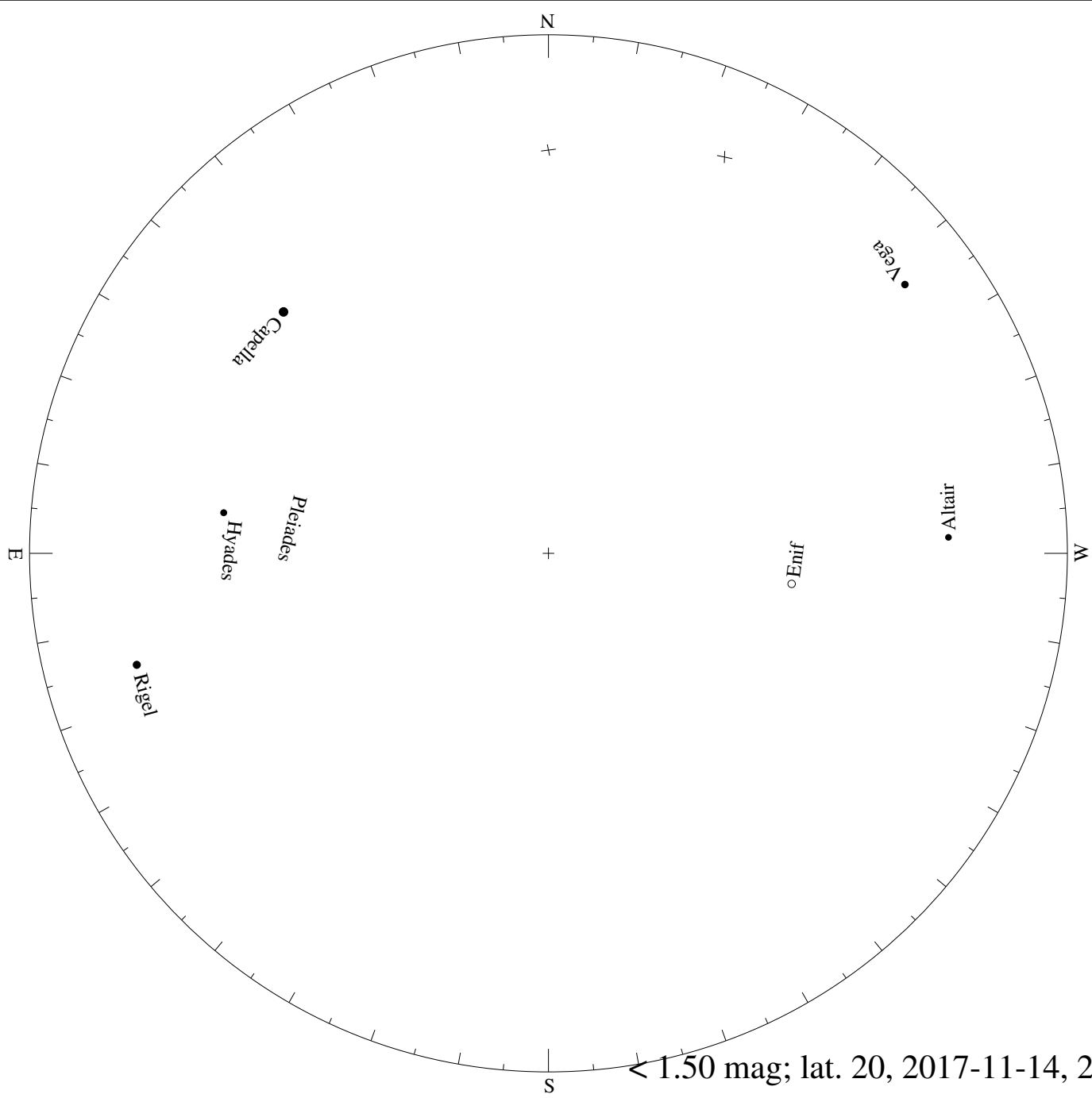
< 3.50 mag; lat. 20, 2017-10-15, 21 h local time

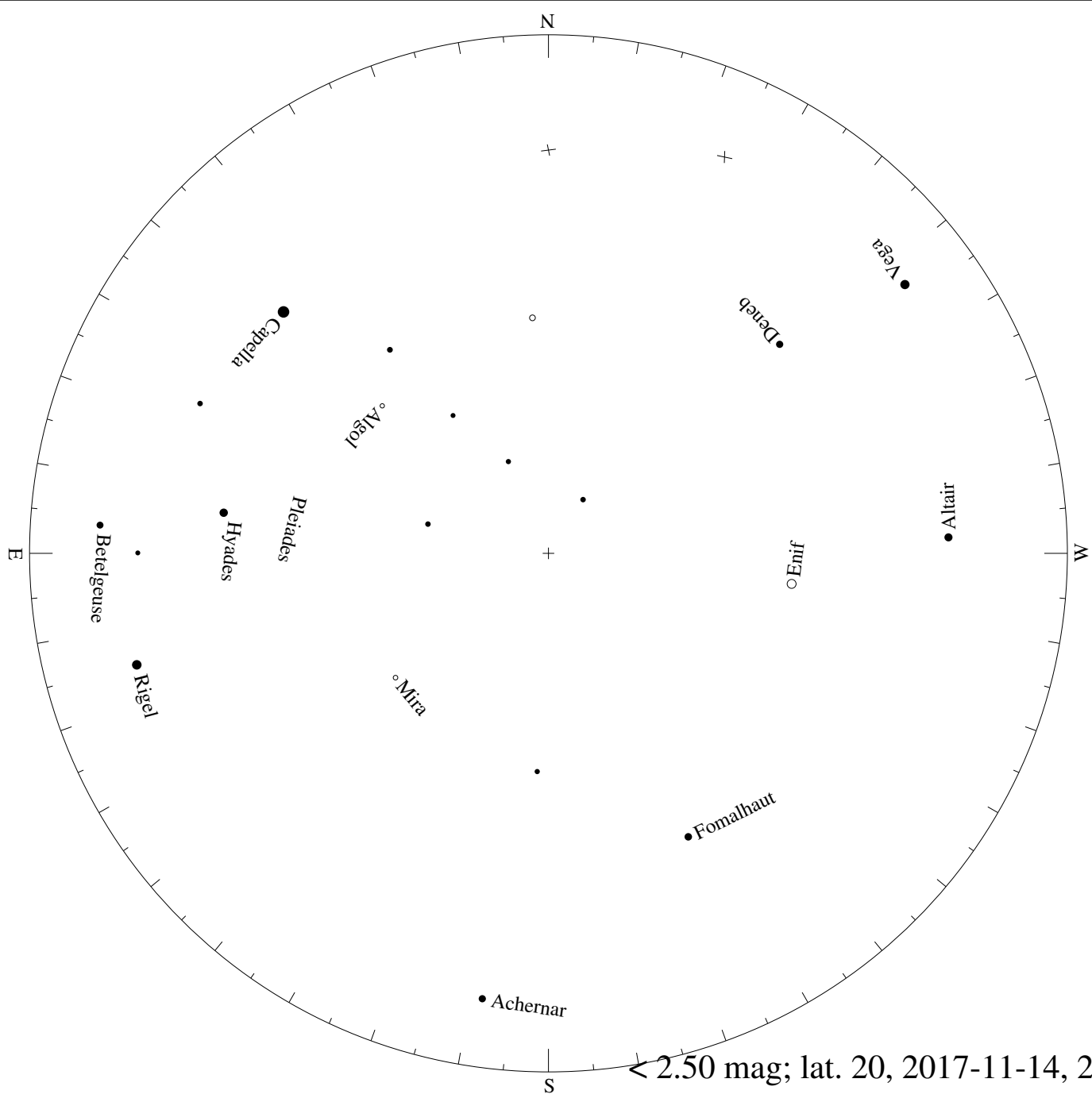





< 5.50 mag; lat. 20, 2017-10-15, 21 h local time








< 2.50 mag; lat. 20, 2017-11-14, 21 h local time




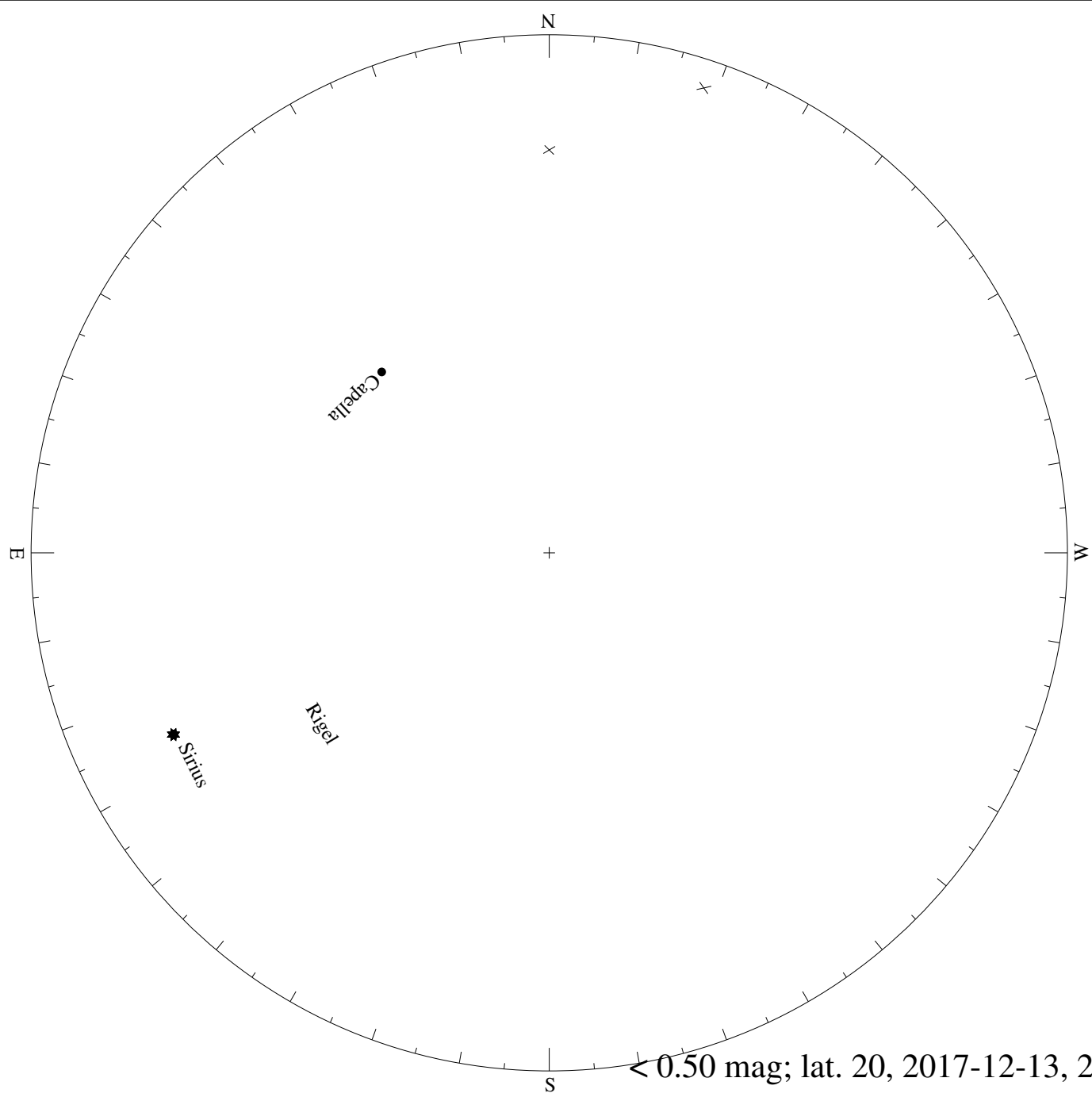
< 3.50 mag; lat. 20, 2017-11-14, 21 h local time



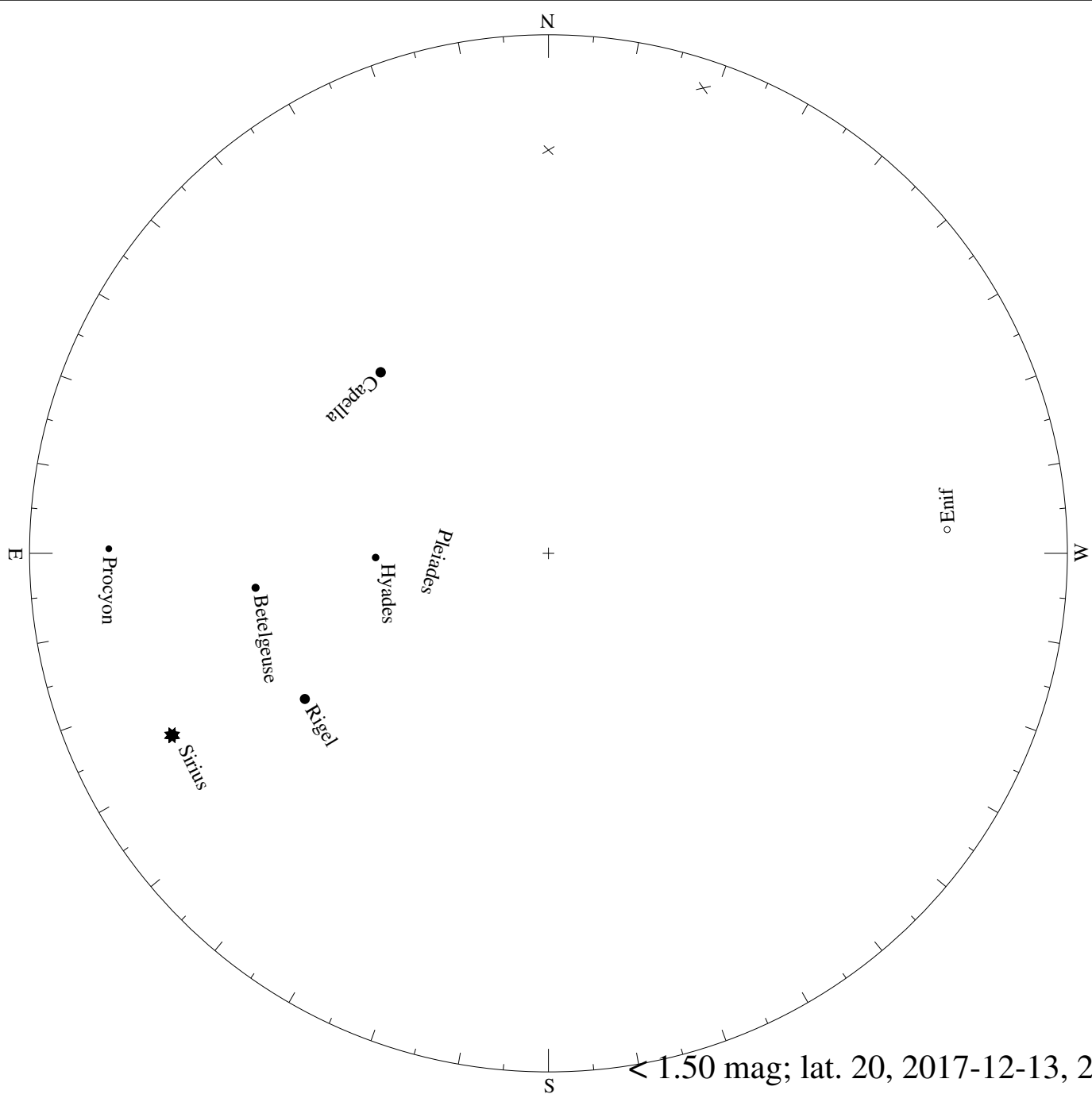



< 4.50 mag; lat. 20, 2017-11-14, 21 h local time







< 0.50 mag; lat. 20, 2017-12-13, 21 h local time








< 3.50 mag; lat. 20, 2017-12-13, 21 h local time





< 5.50 mag; lat. 20, 2017-12-13, 21 h local time