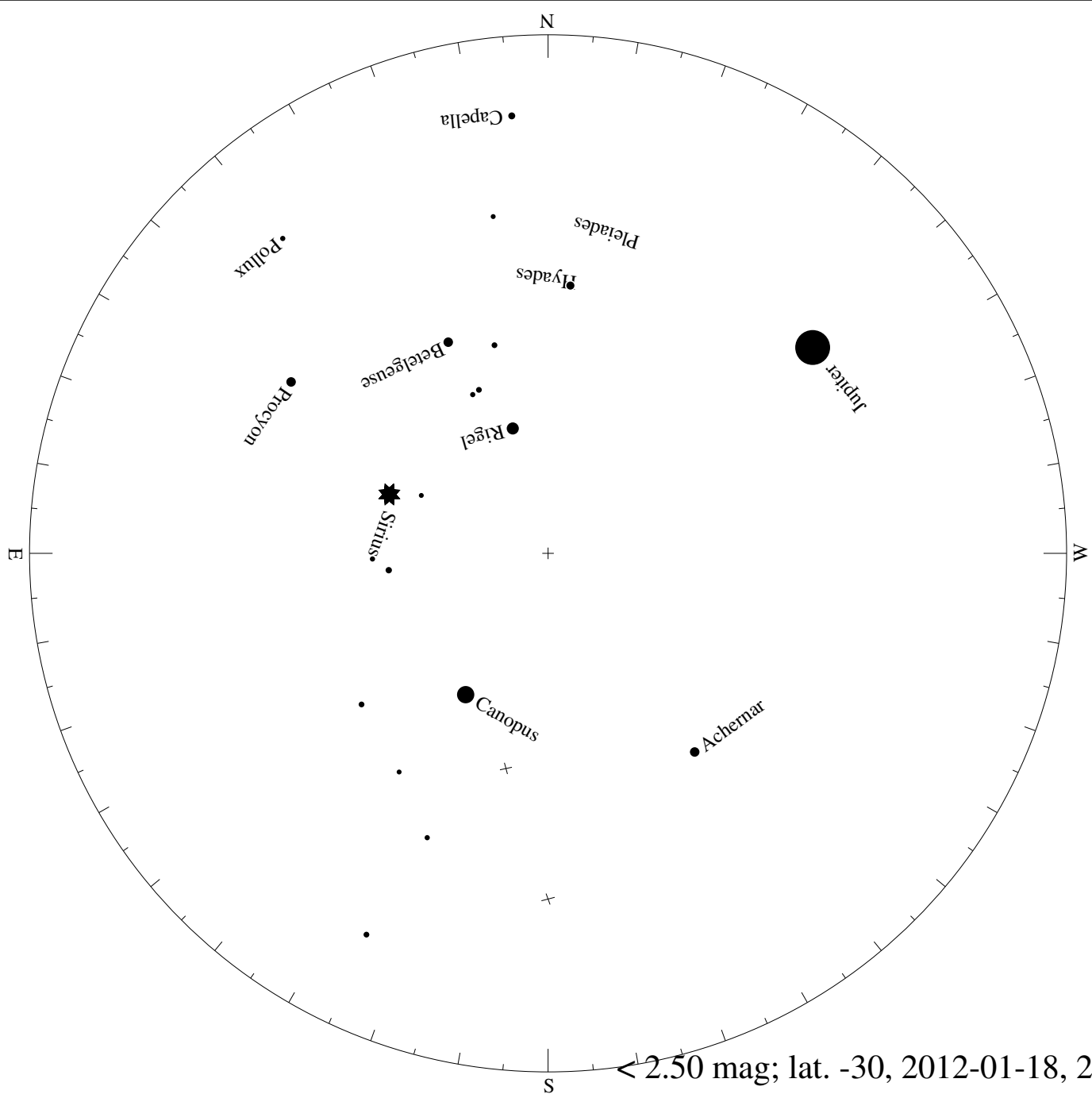

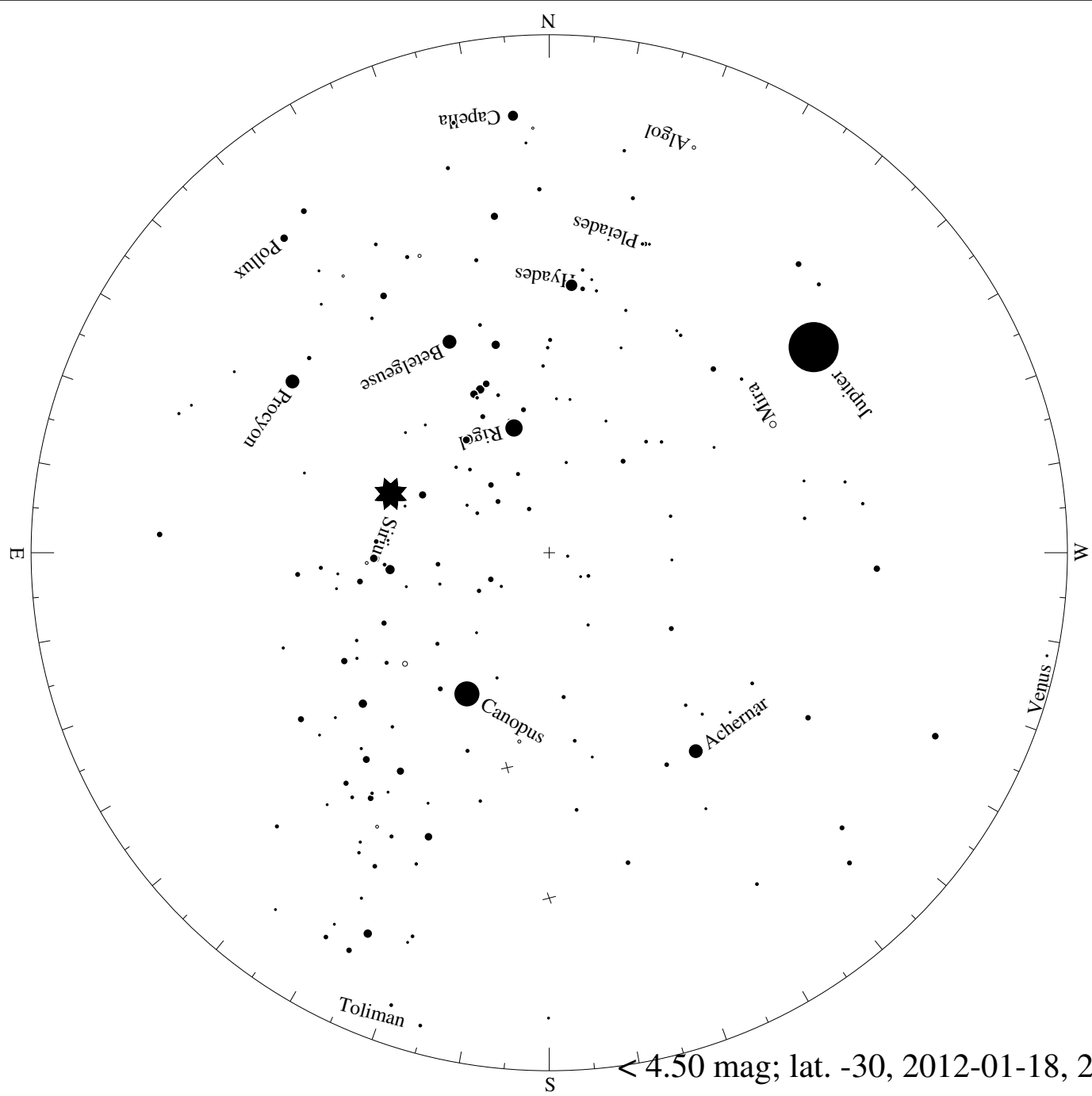
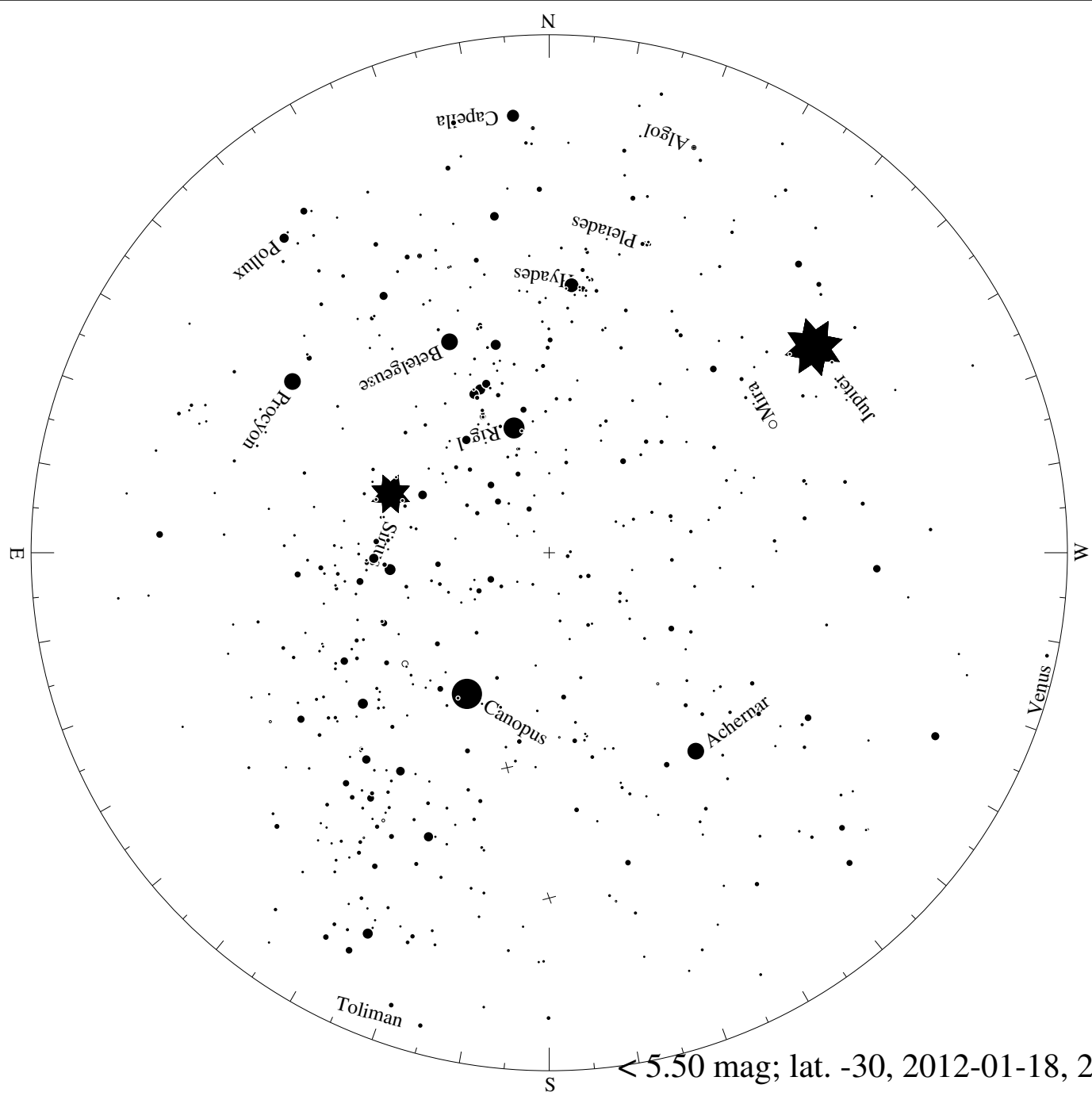


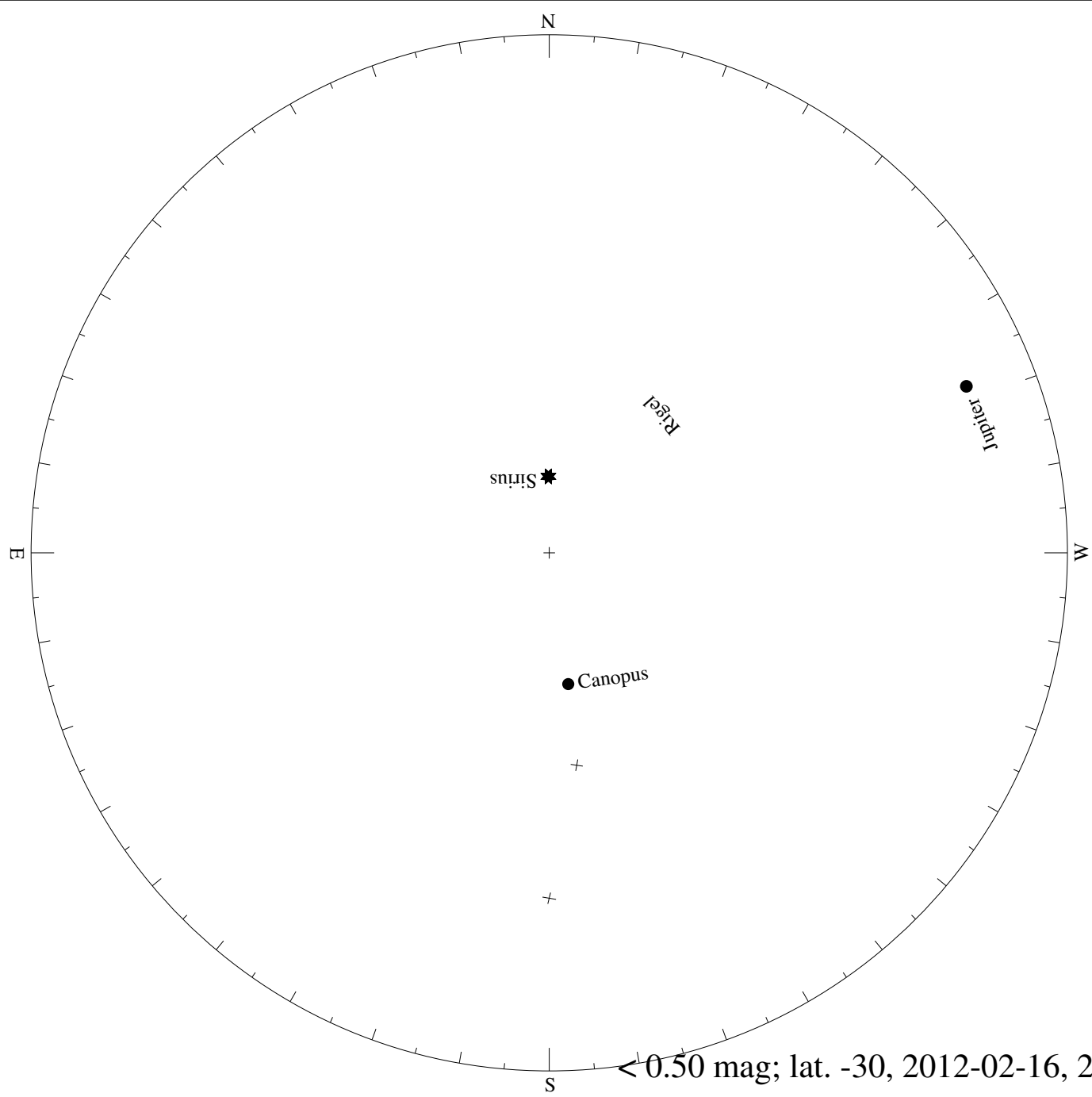
< 1.50 mag; lat. -30, 2012-01-18, 21 h local time



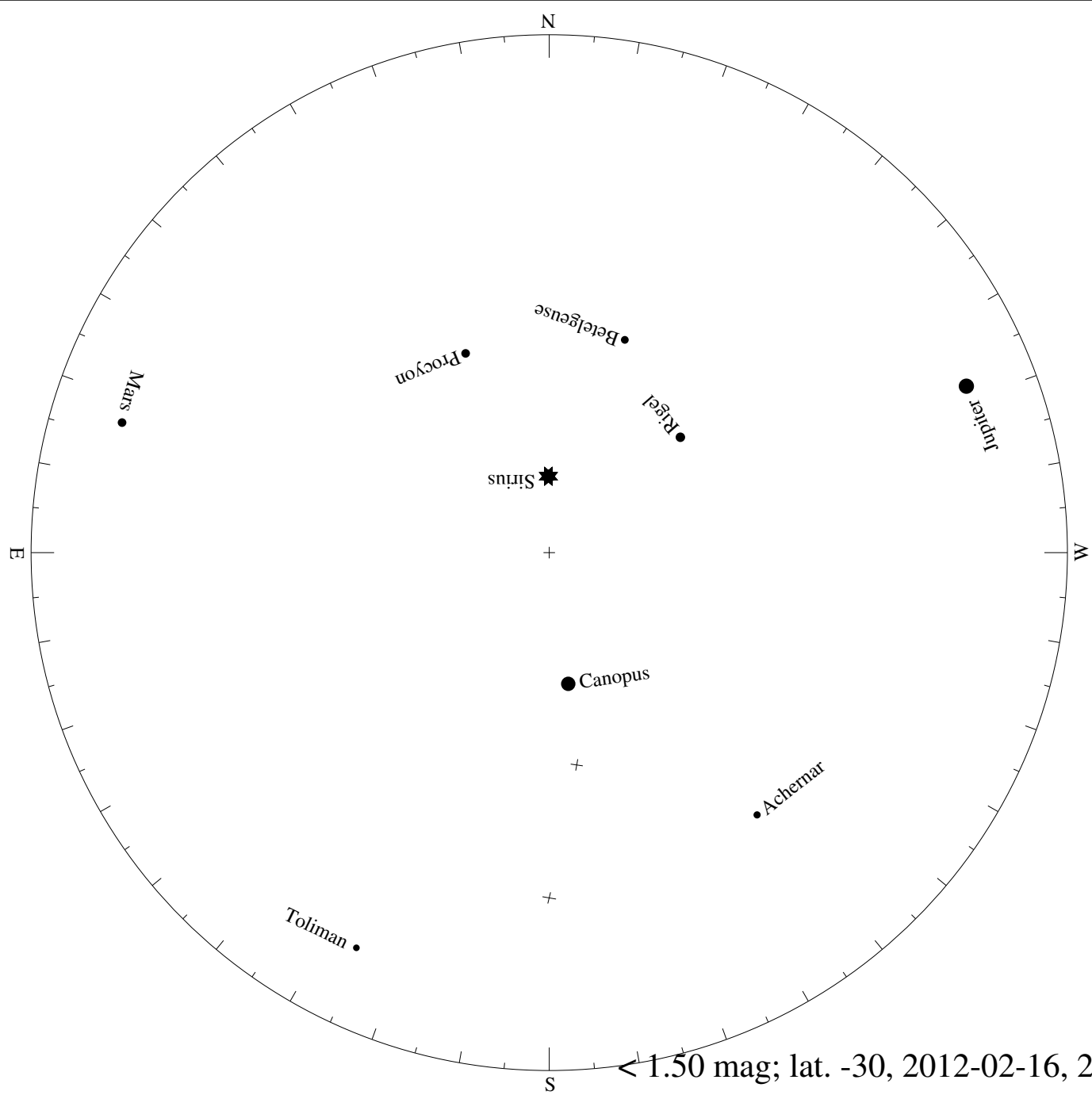




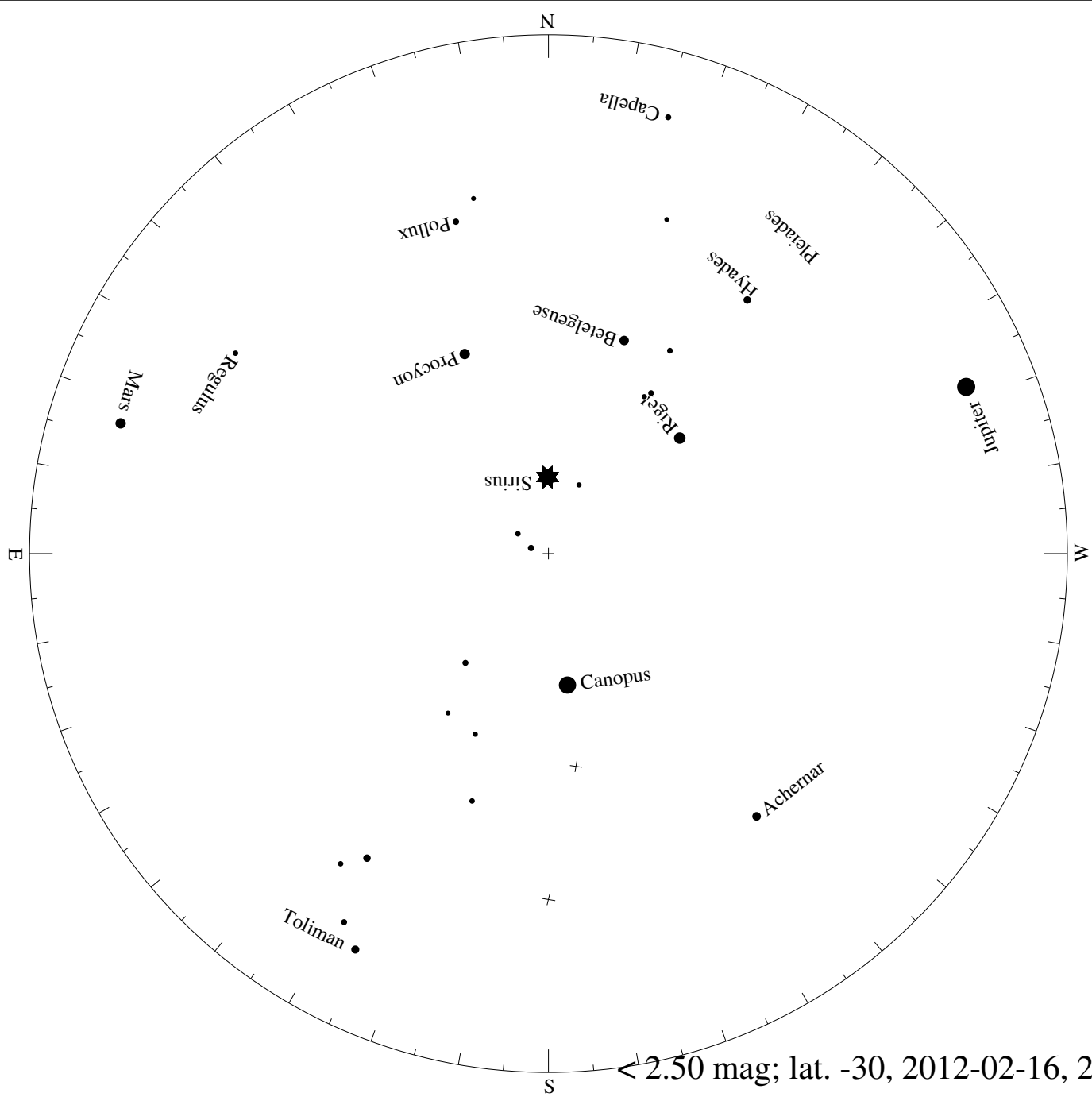






< 0.50 mag; lat. -30, 2012-02-16, 21 h local time





< 1.50 mag; lat. -30, 2012-02-16, 21 h local time

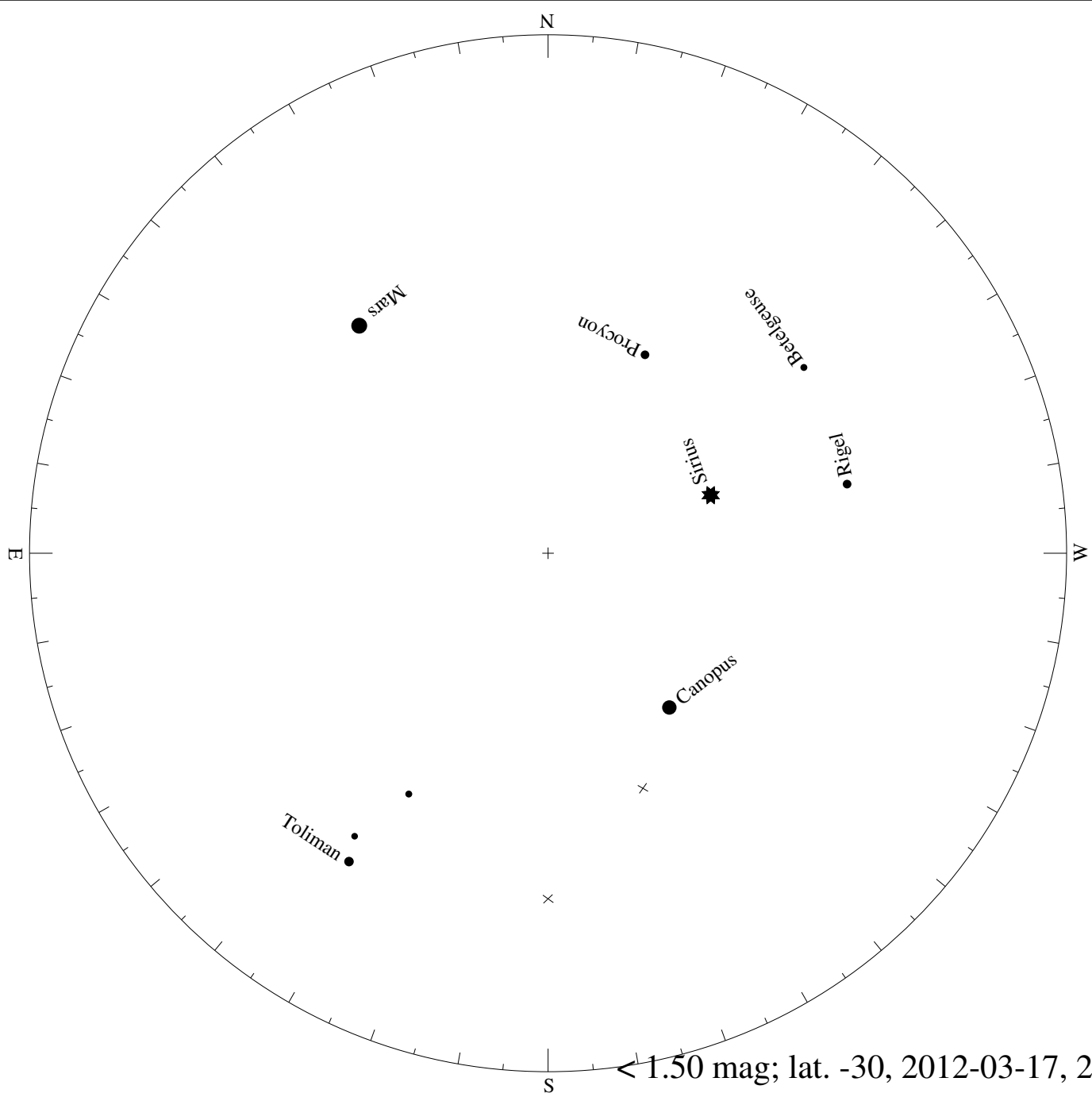


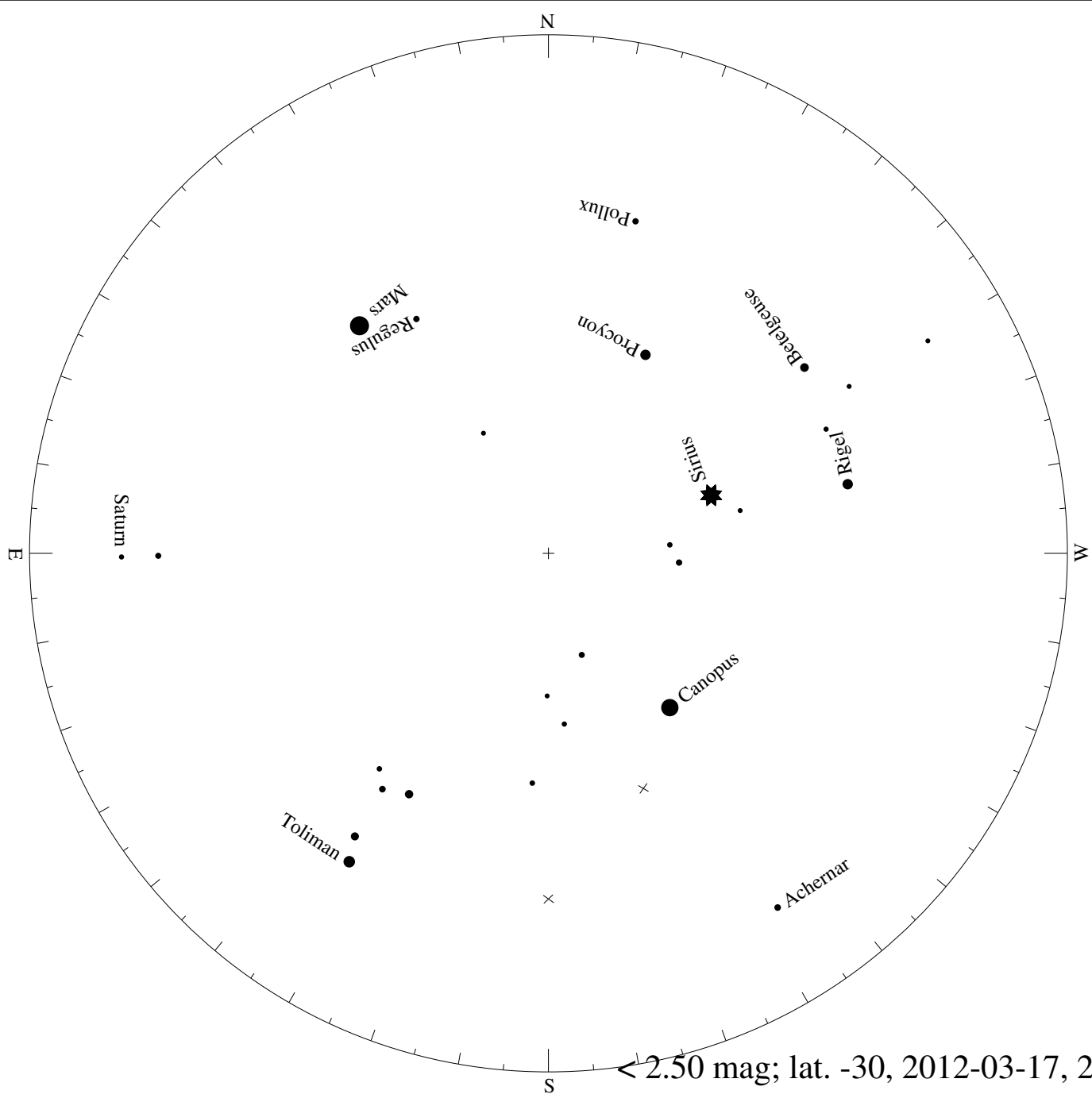


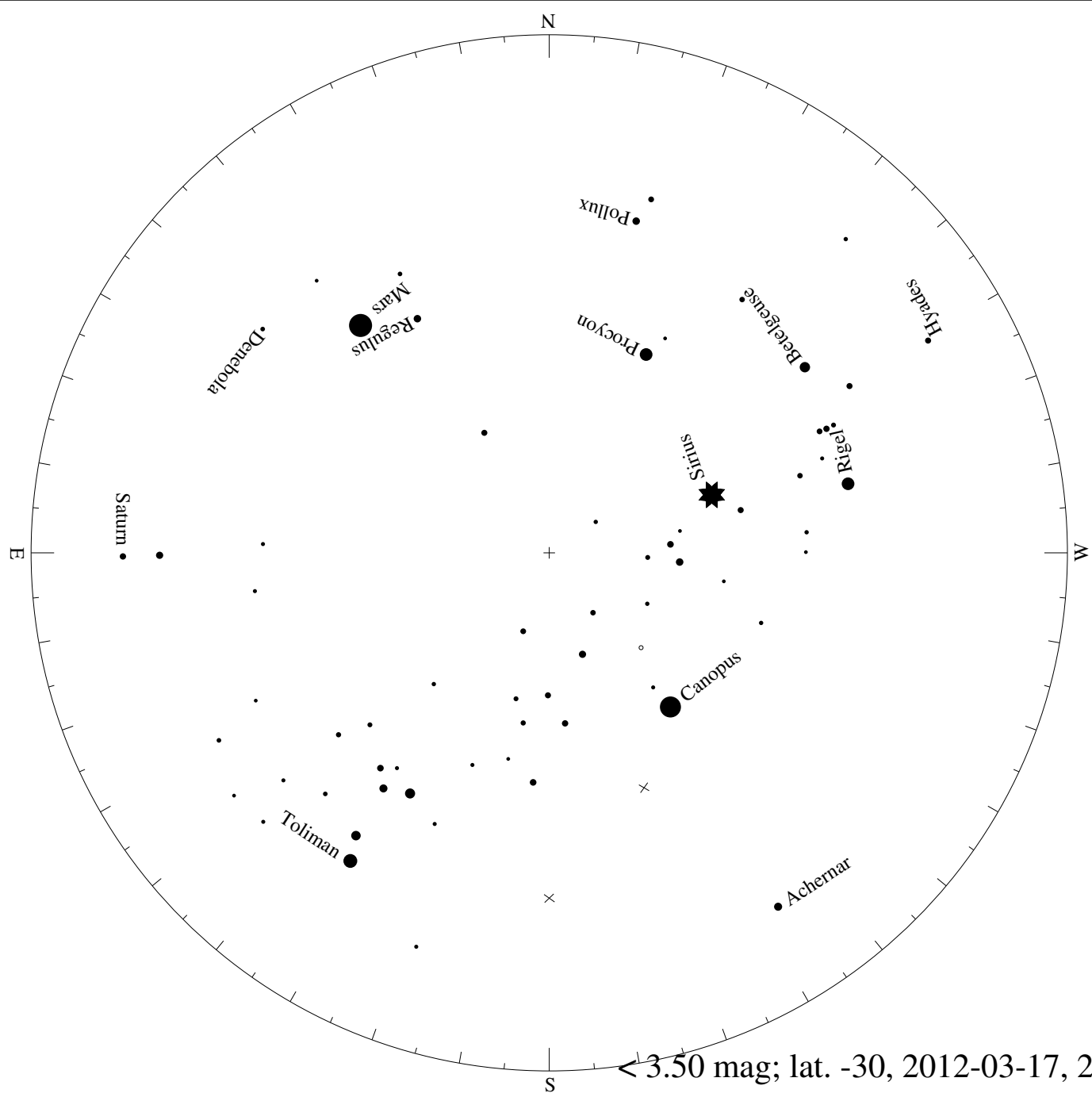


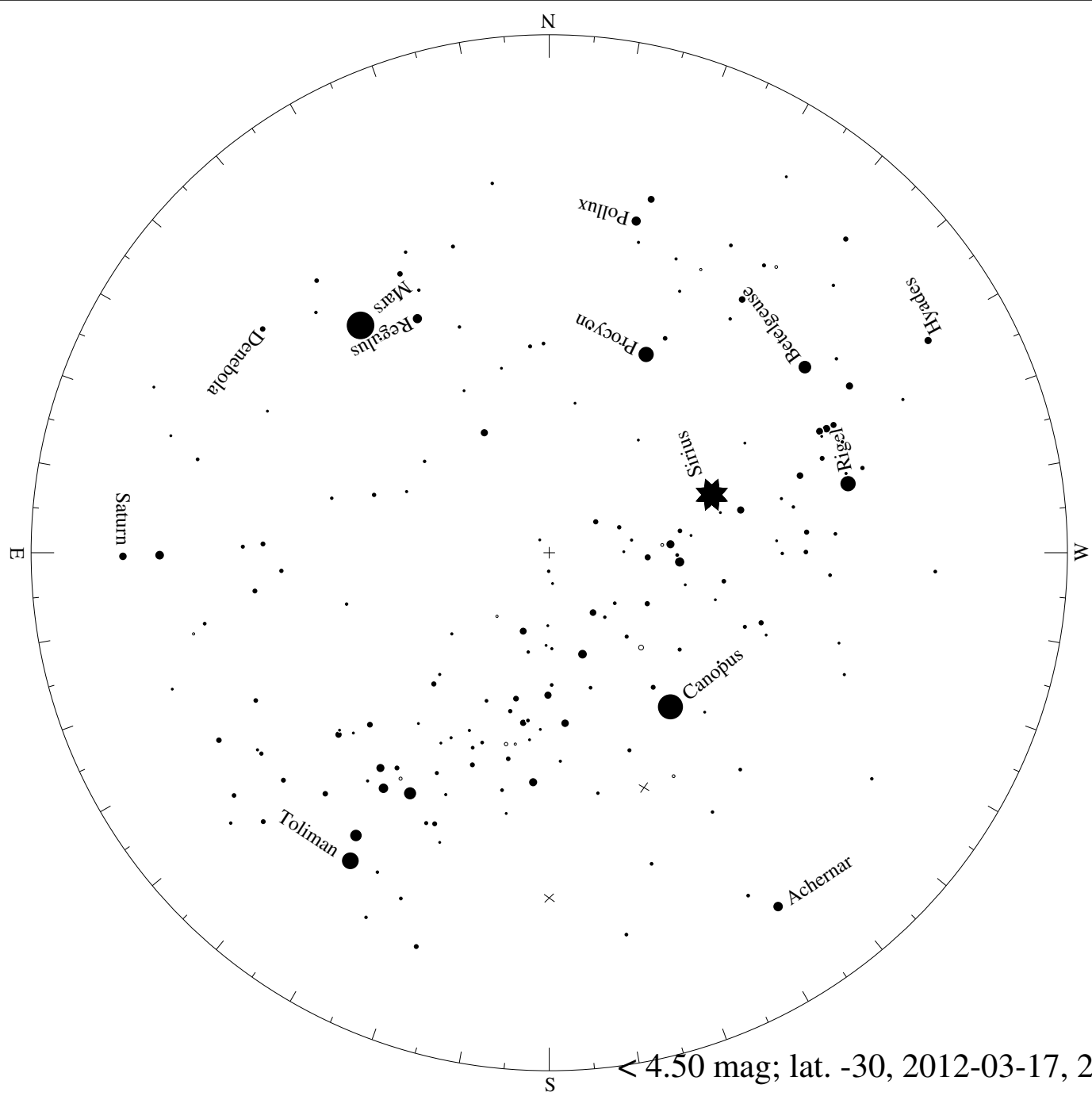









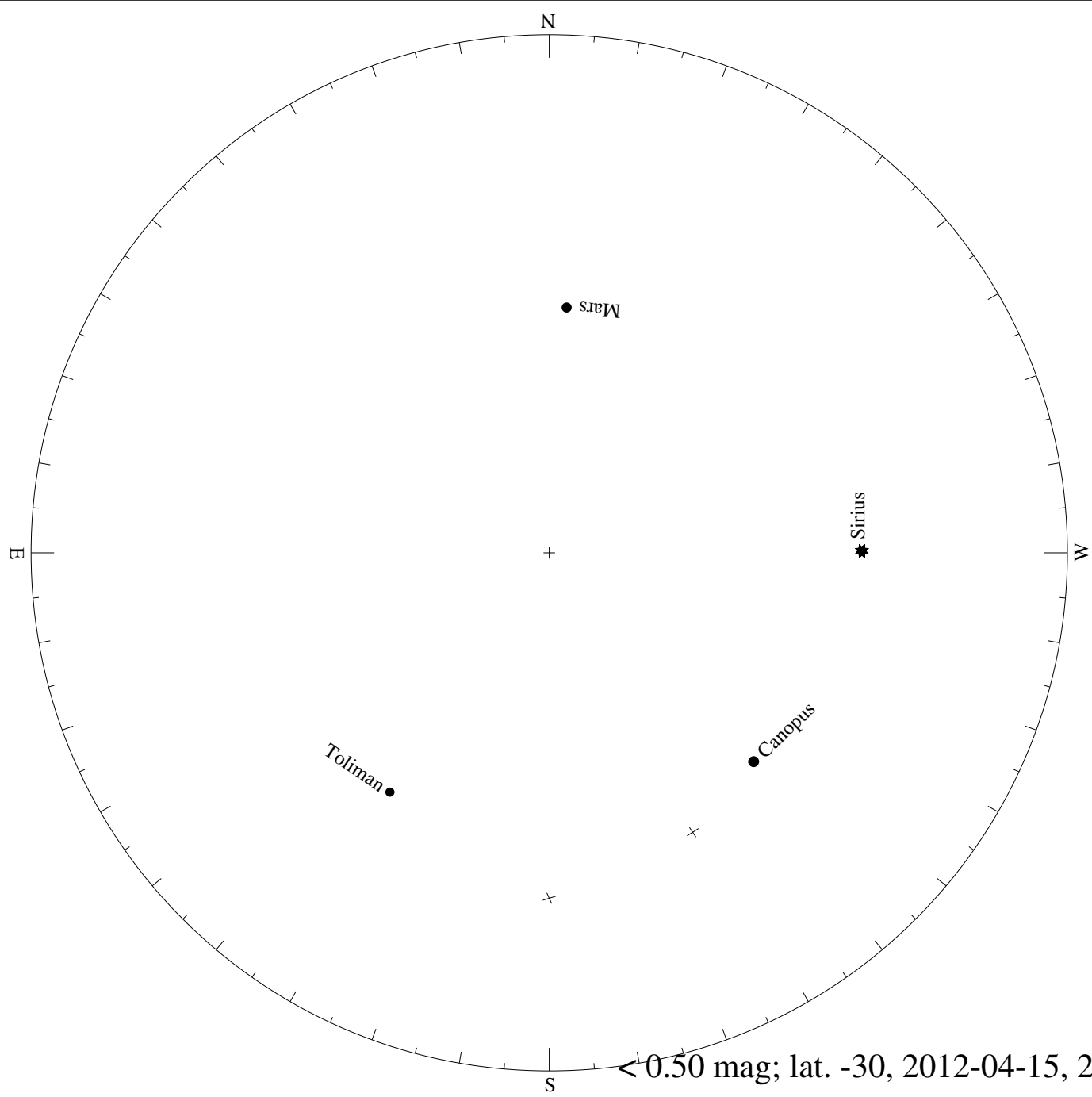




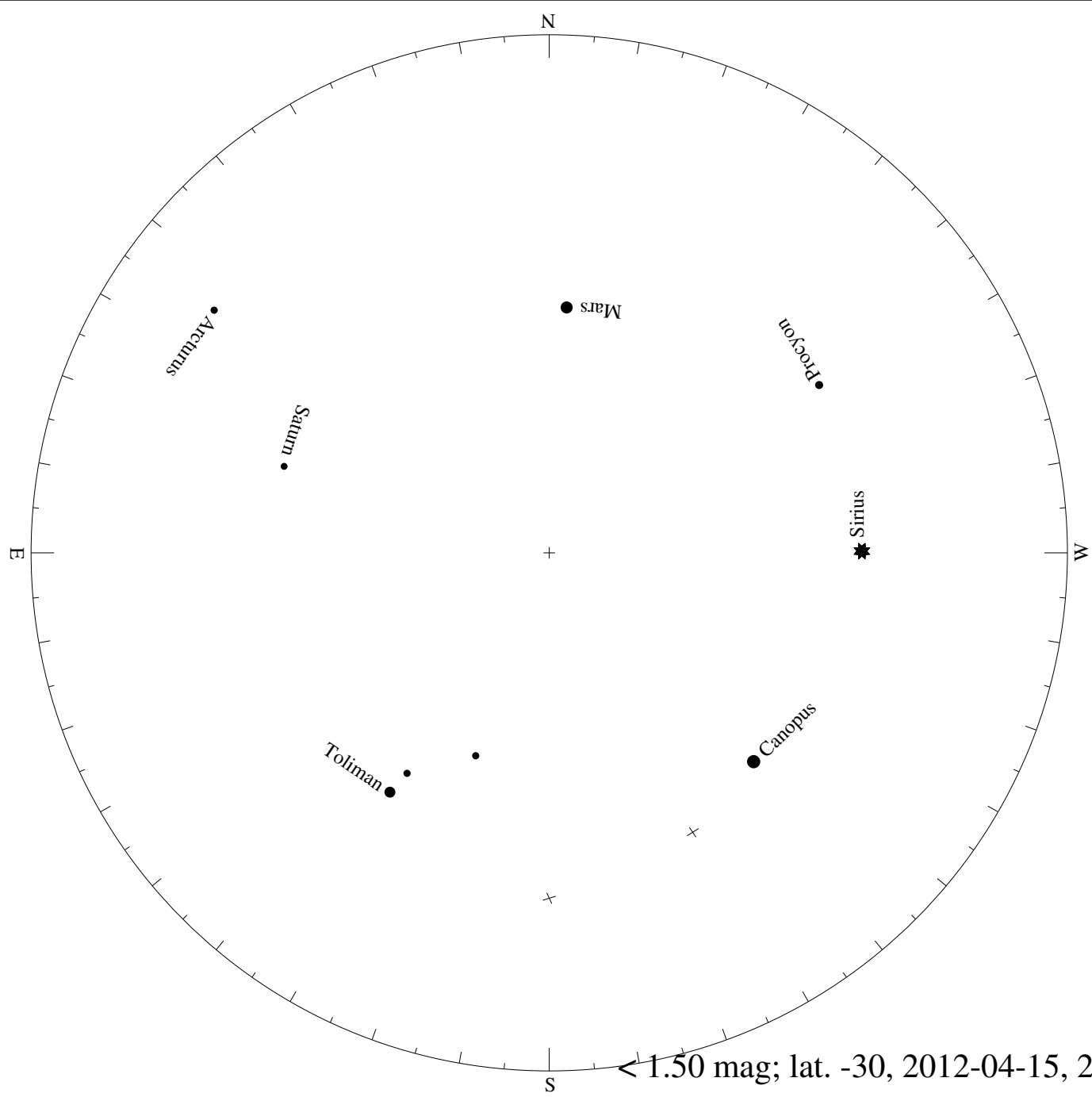
< 4.50 mag; lat. -30, 2012-03-17, 21 h local time



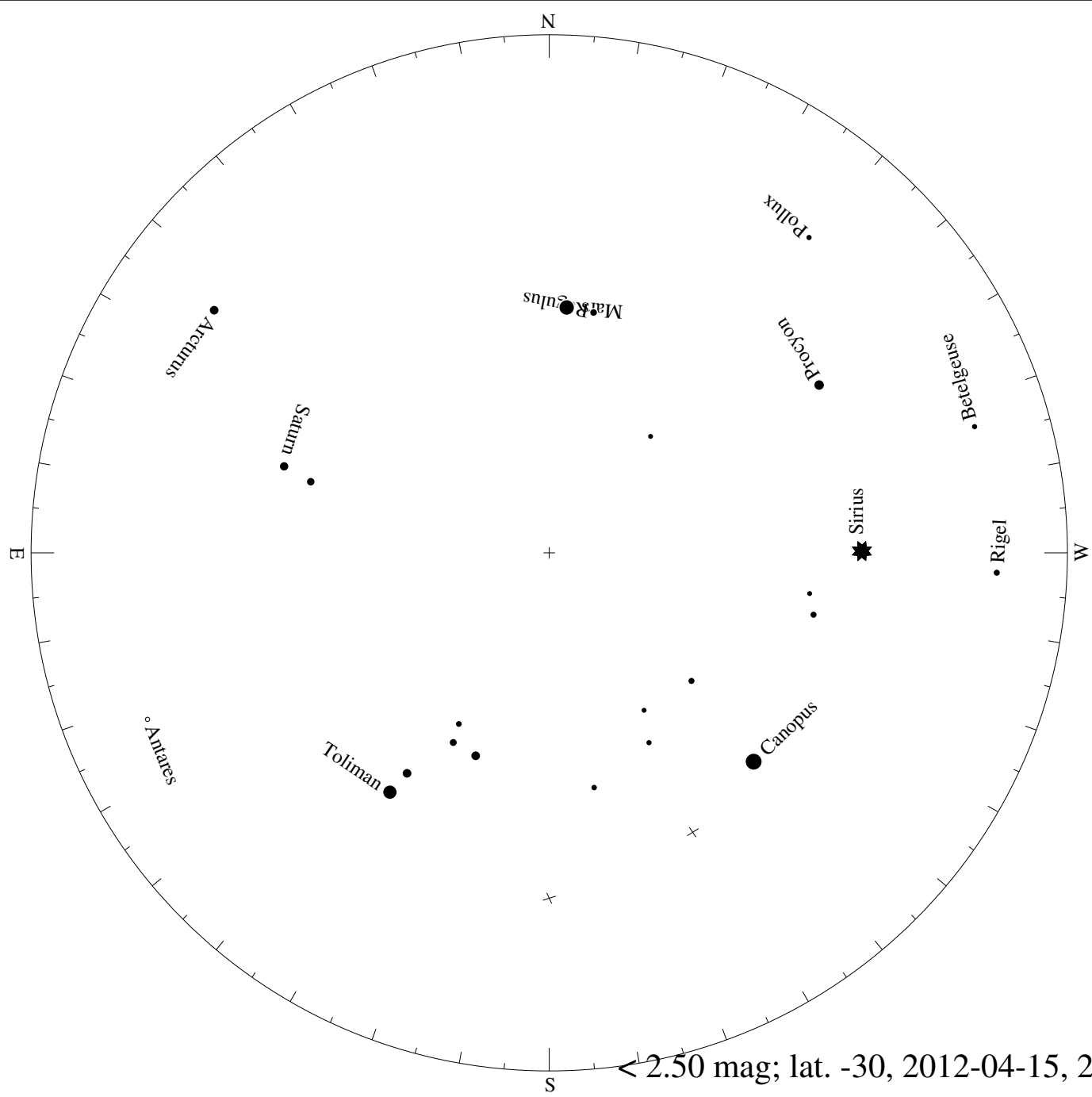
< 5.50 mag; lat. -30, 2012-03-17, 21 h local time

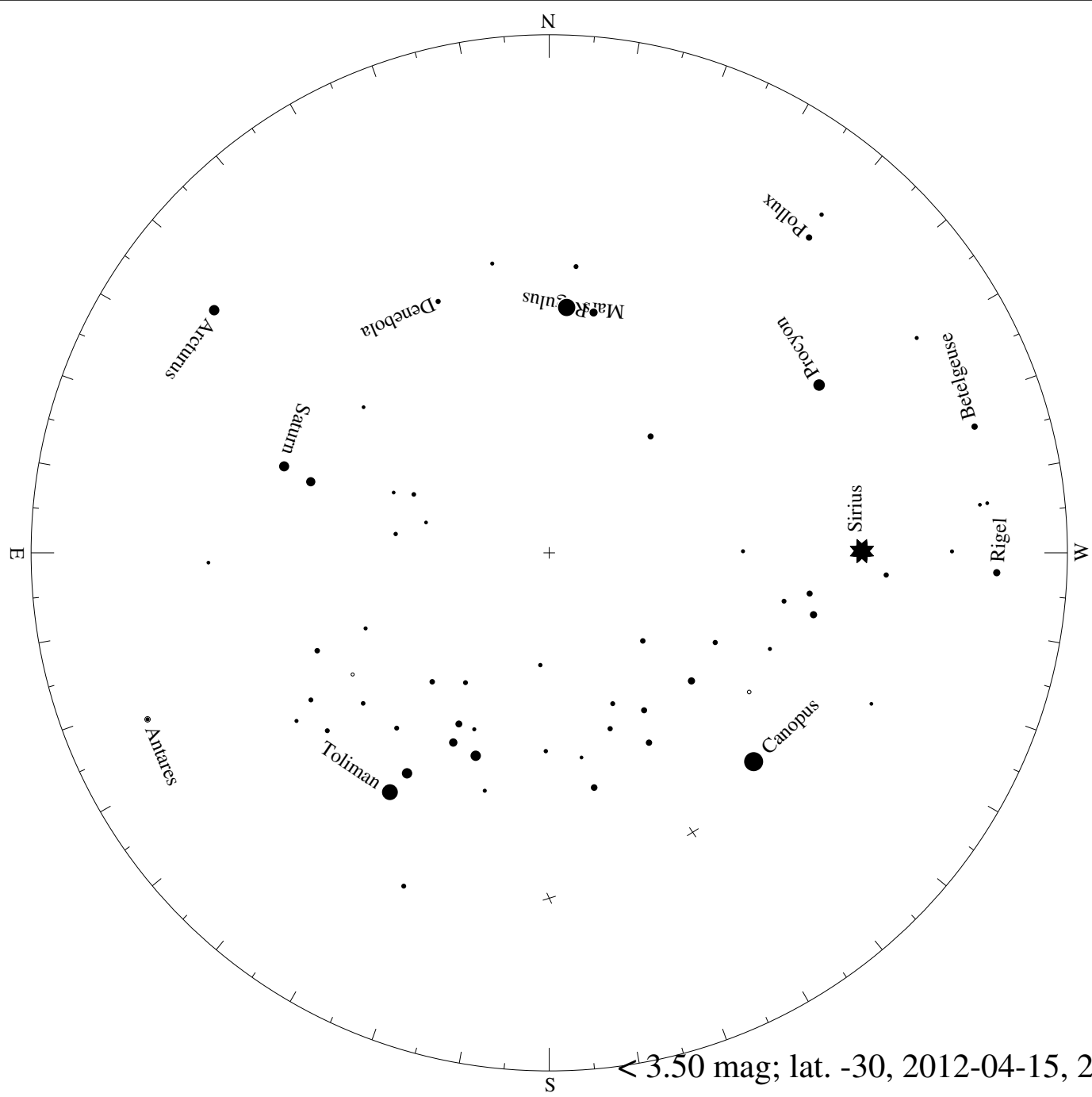


< 0.50 mag; lat. -30, 2012-04-15, 21 h local time

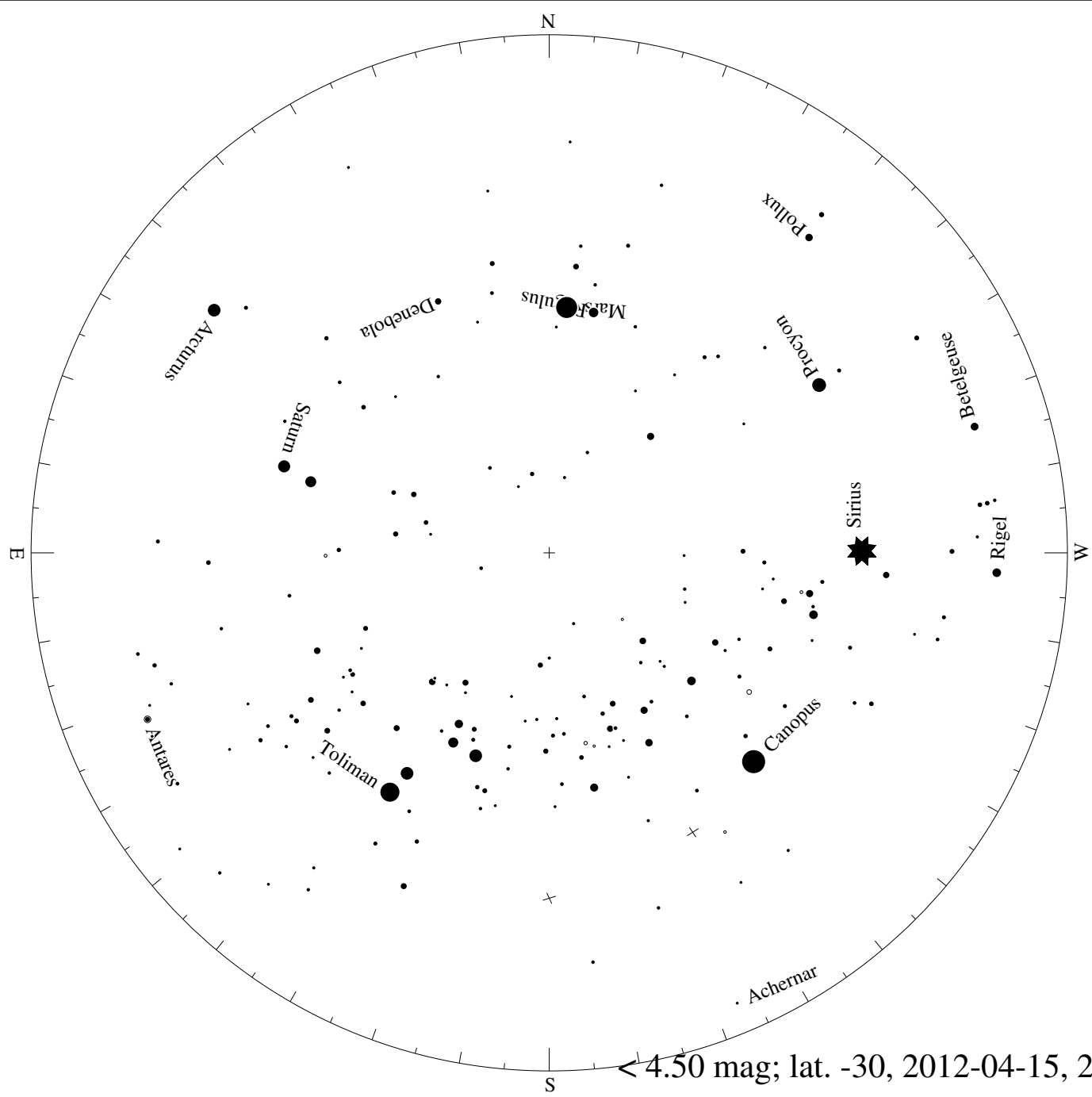


< 1.50 mag; lat. -30, 2012-04-15, 21 h local time





< 3.50 mag; lat. -30, 2012-04-15, 21 h local time



< 4.50 mag; lat. -30, 2012-04-15, 21 h local time

