


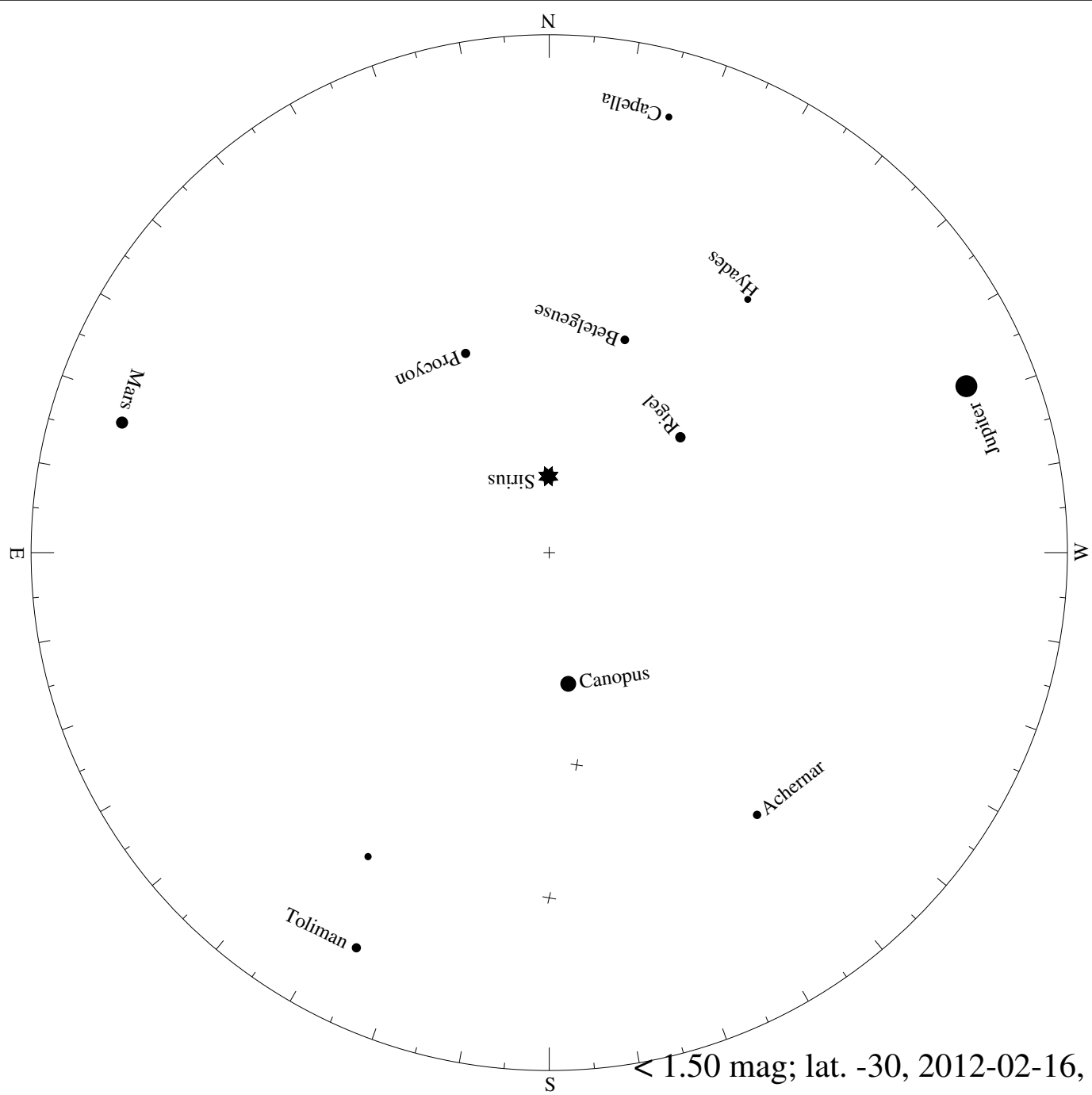


< 3.50 mag; lat -30, 2012-01-18, 21 h local time














< 1.50 mag; lat. -30, 2012-02-16, 21 h loc. time



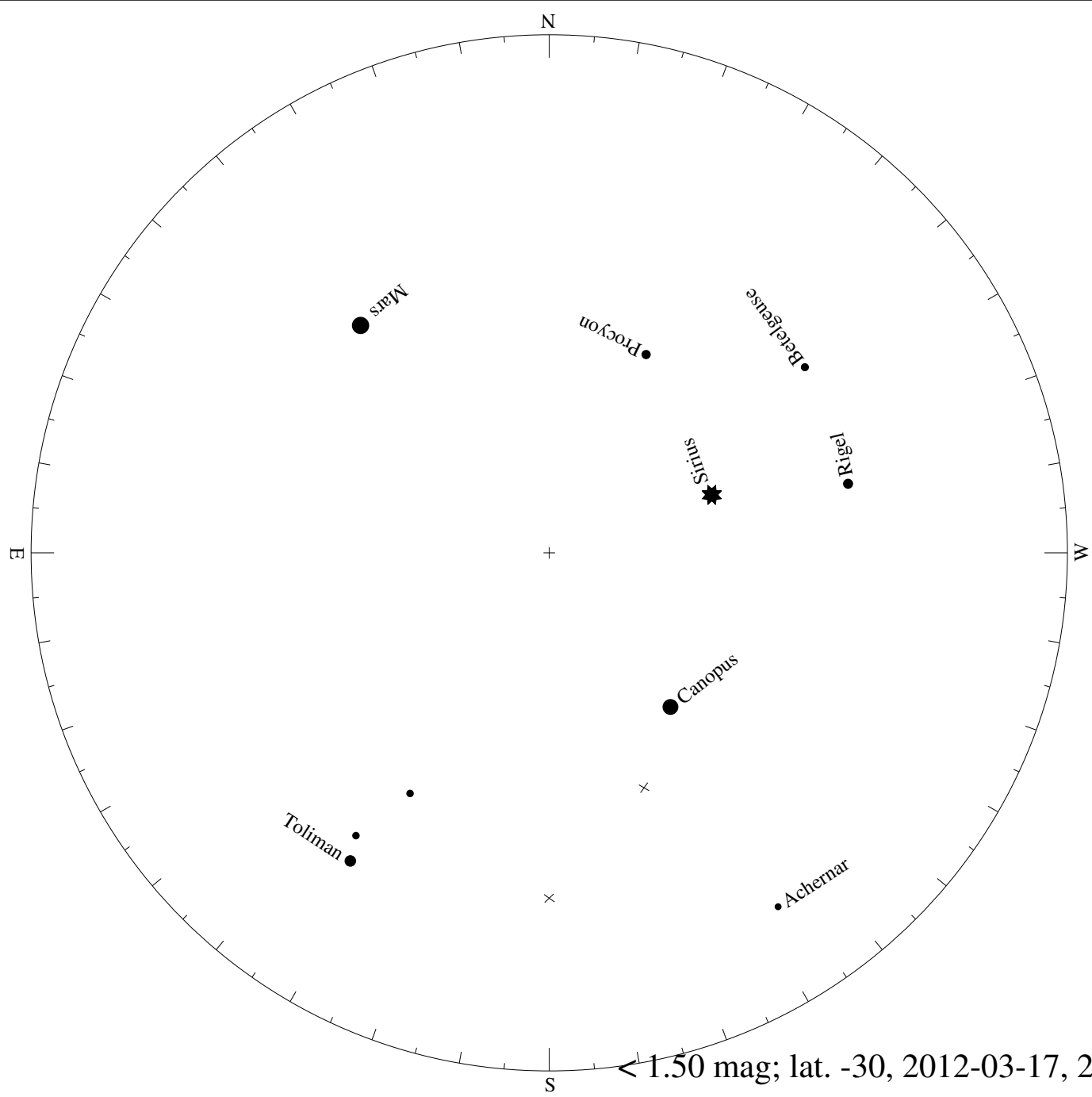





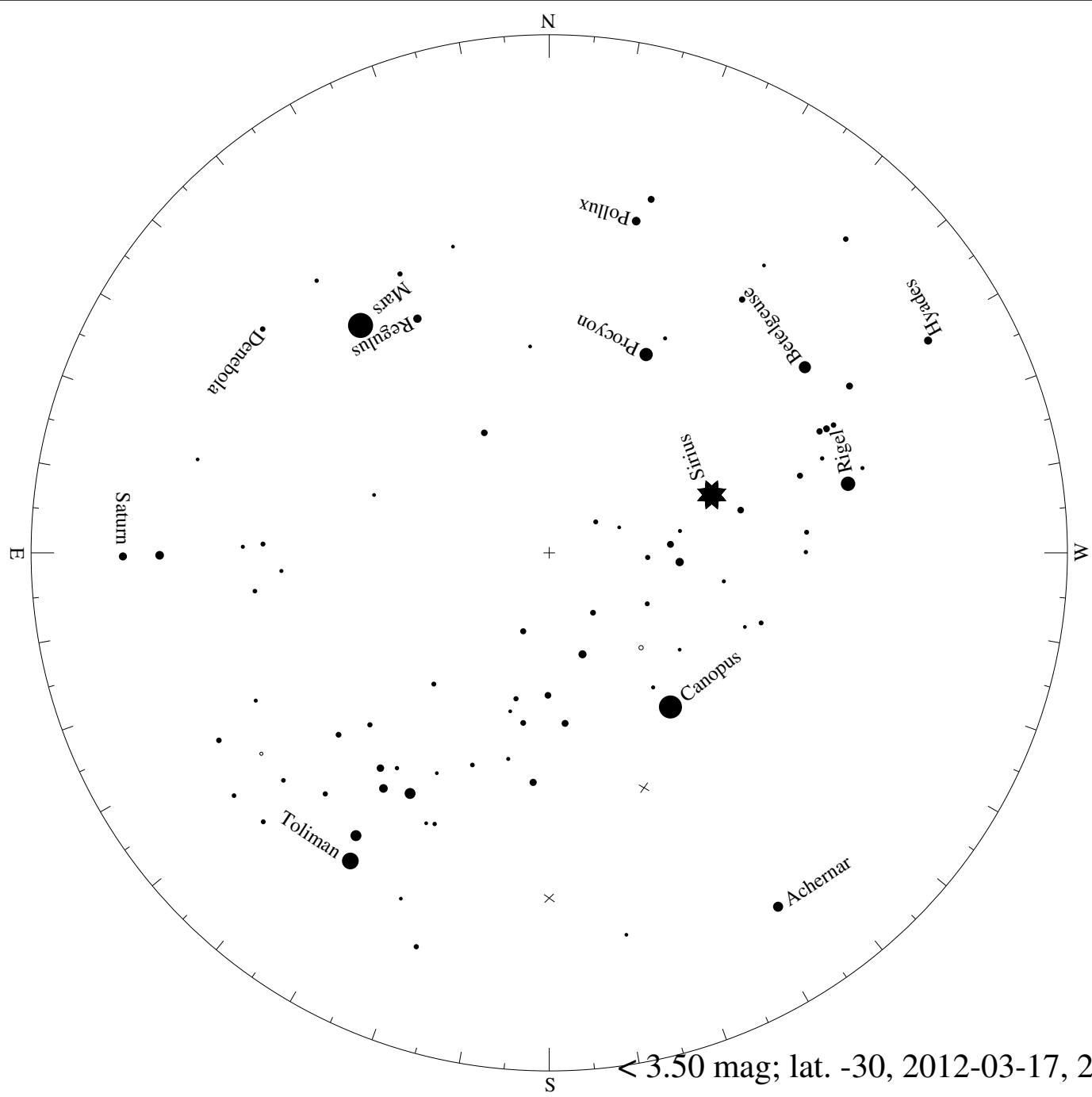





< 0.50 mag; lat. -30, 2012-03-17, 21 h local time






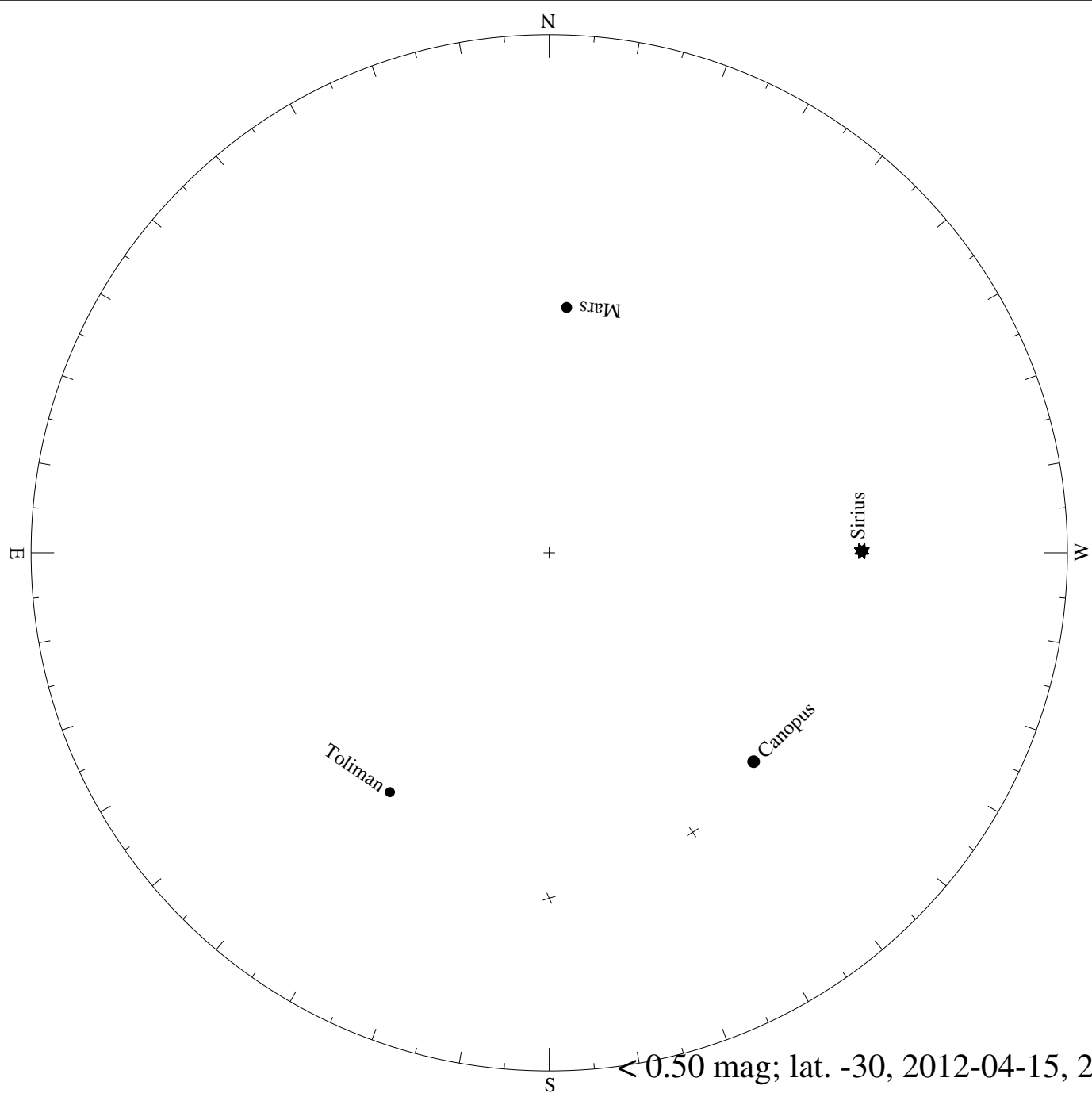


< 3.50 mag; lat. -30, 2012-03-17, 21 h local time




< 4.50 mag; lat. -30, 2012-03-17, 21 h local time

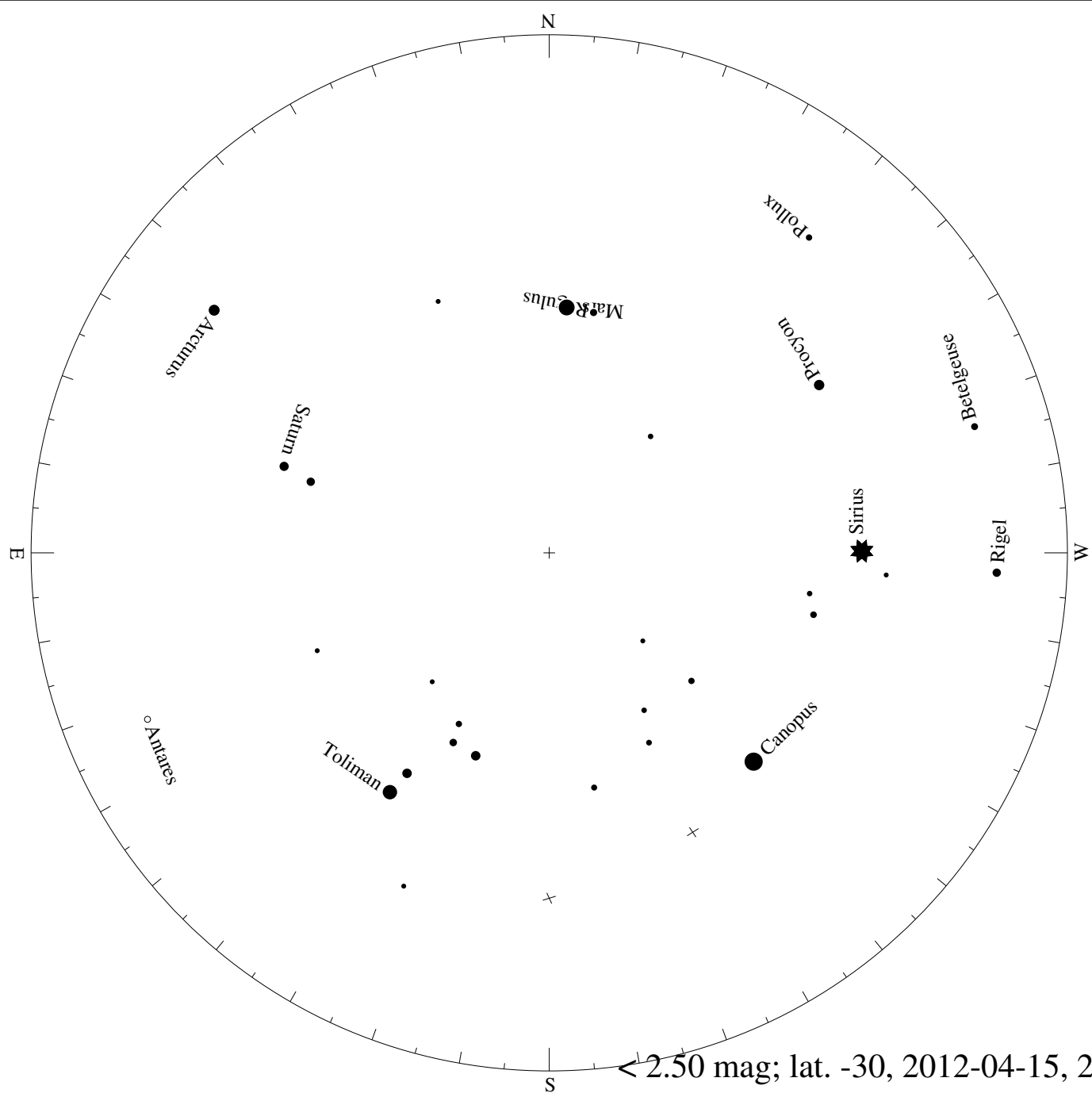


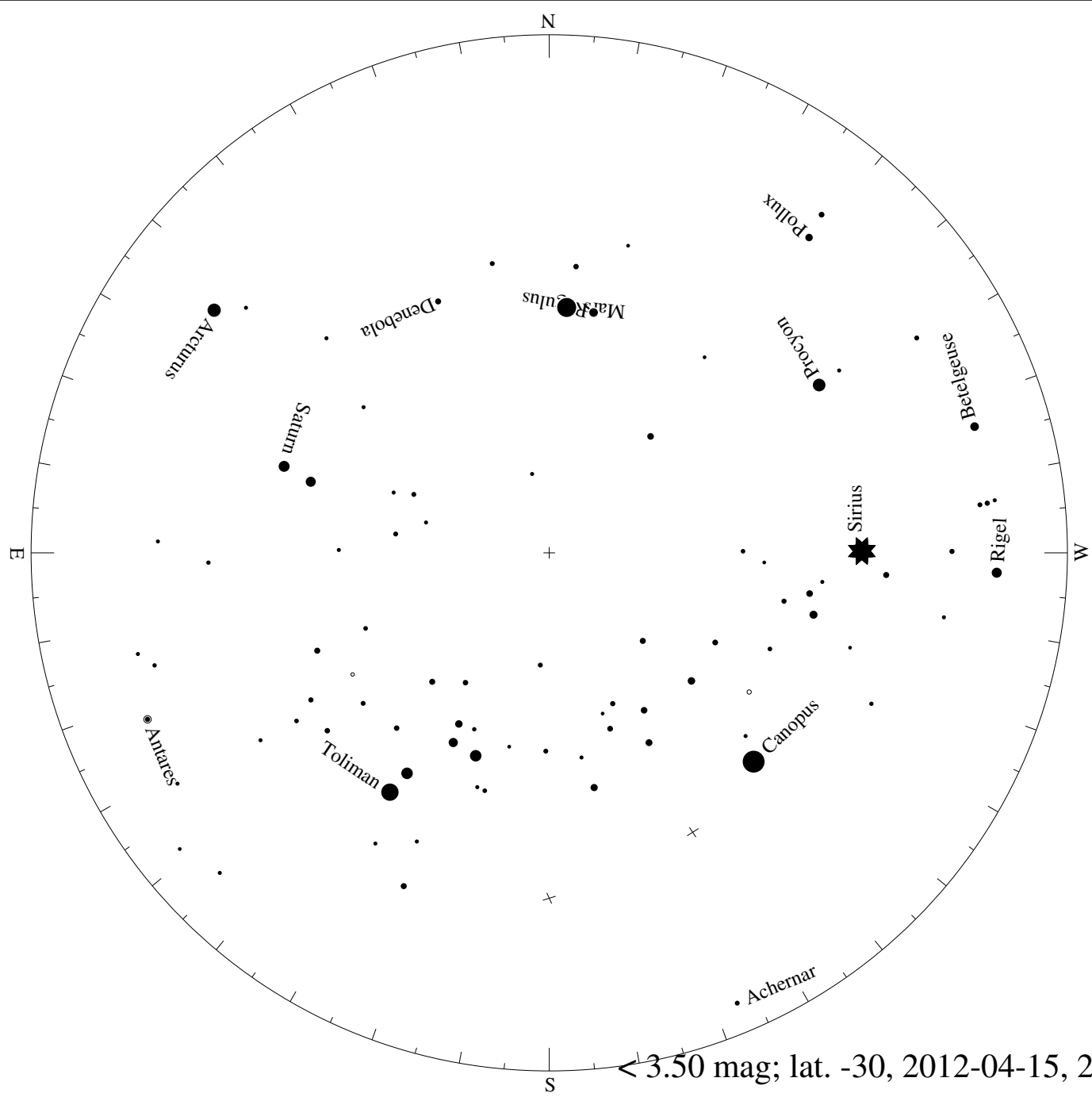



< 0.50 mag; lat. -30 , 2012-04-15, 21 h local time



< 1.50 mag; lat. -30, 2012-04-15, 21 h local time







< 4.50 mag; lat. -30, 2012-04-15, 21 h local time

