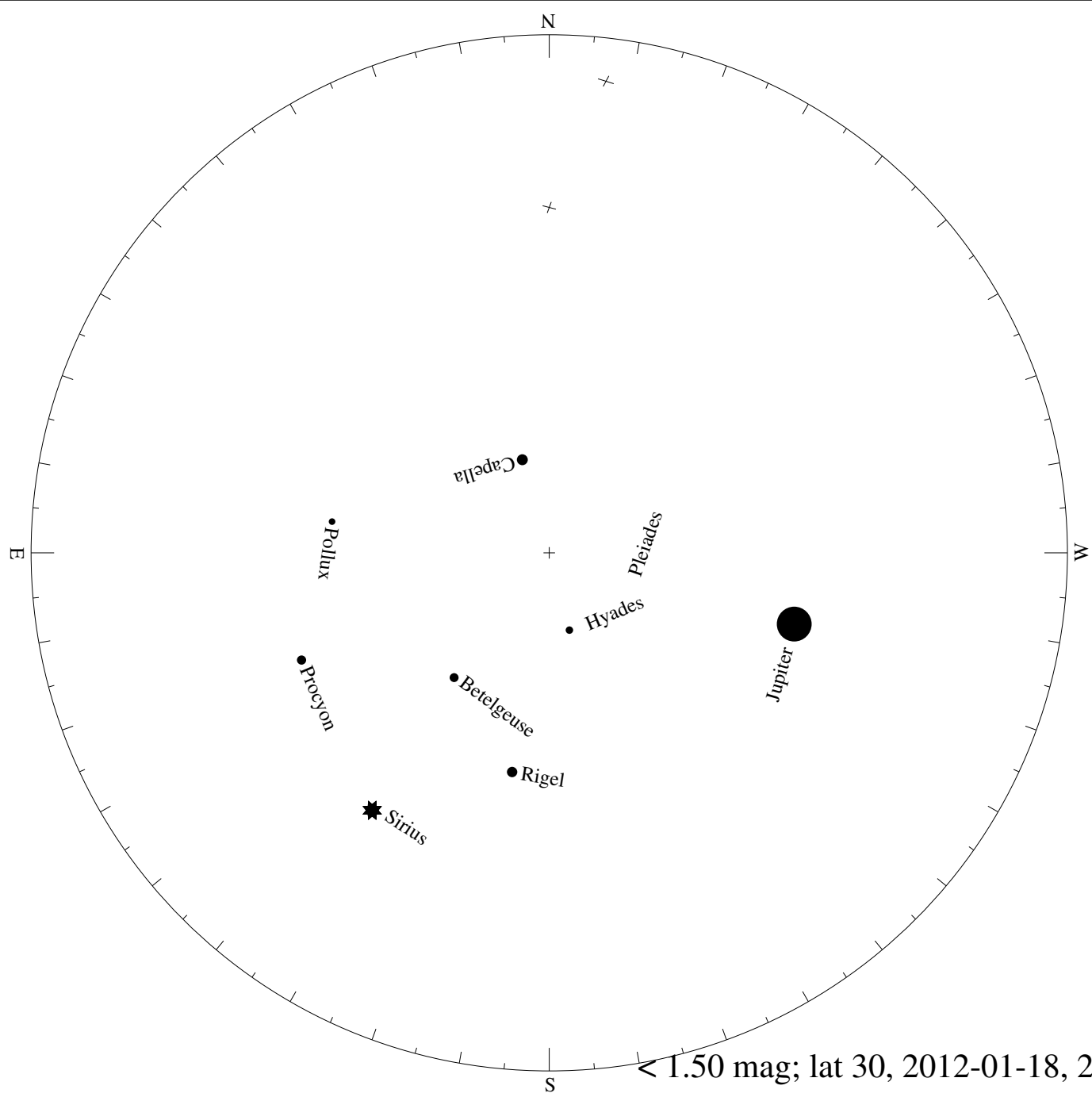
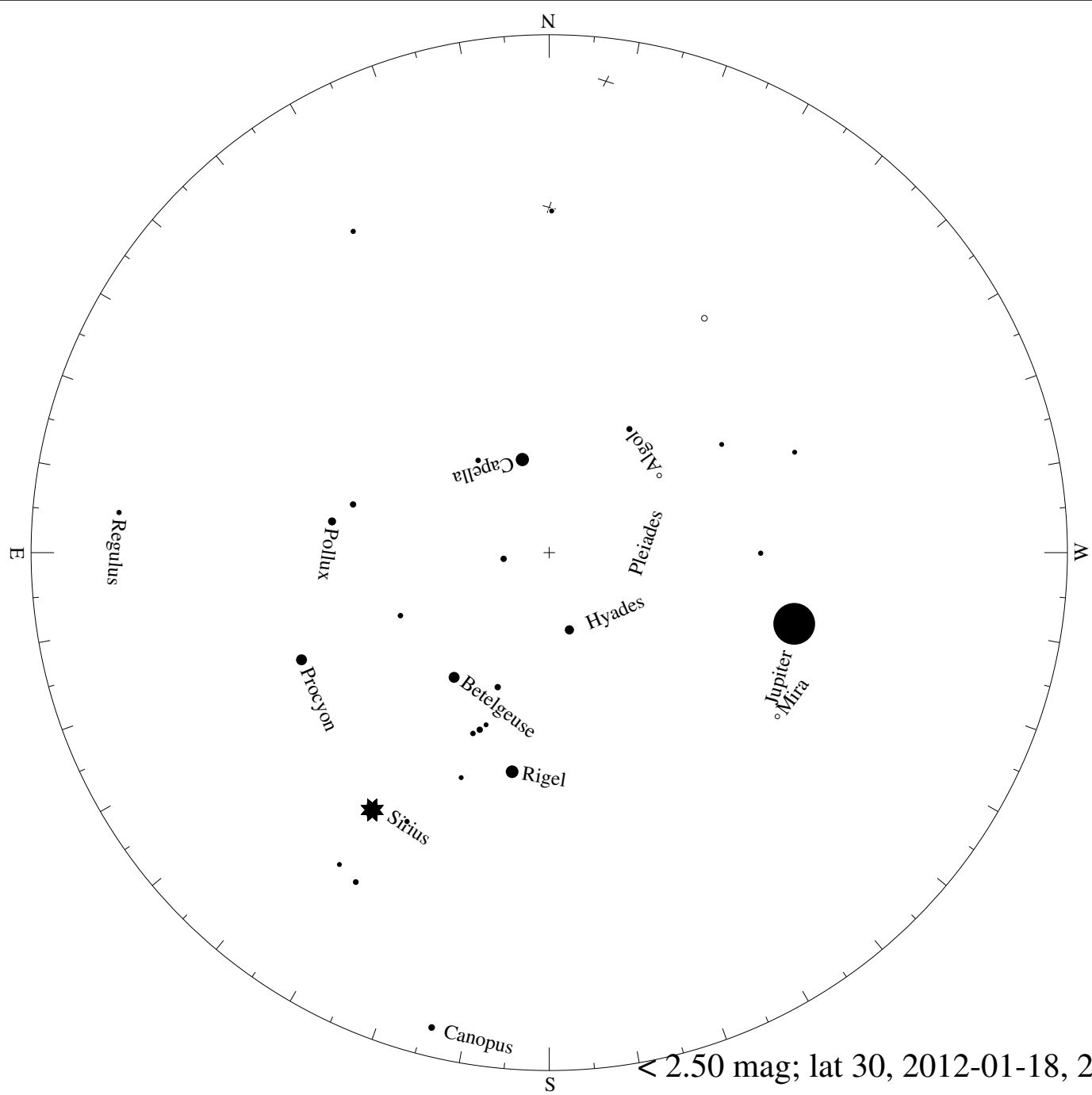
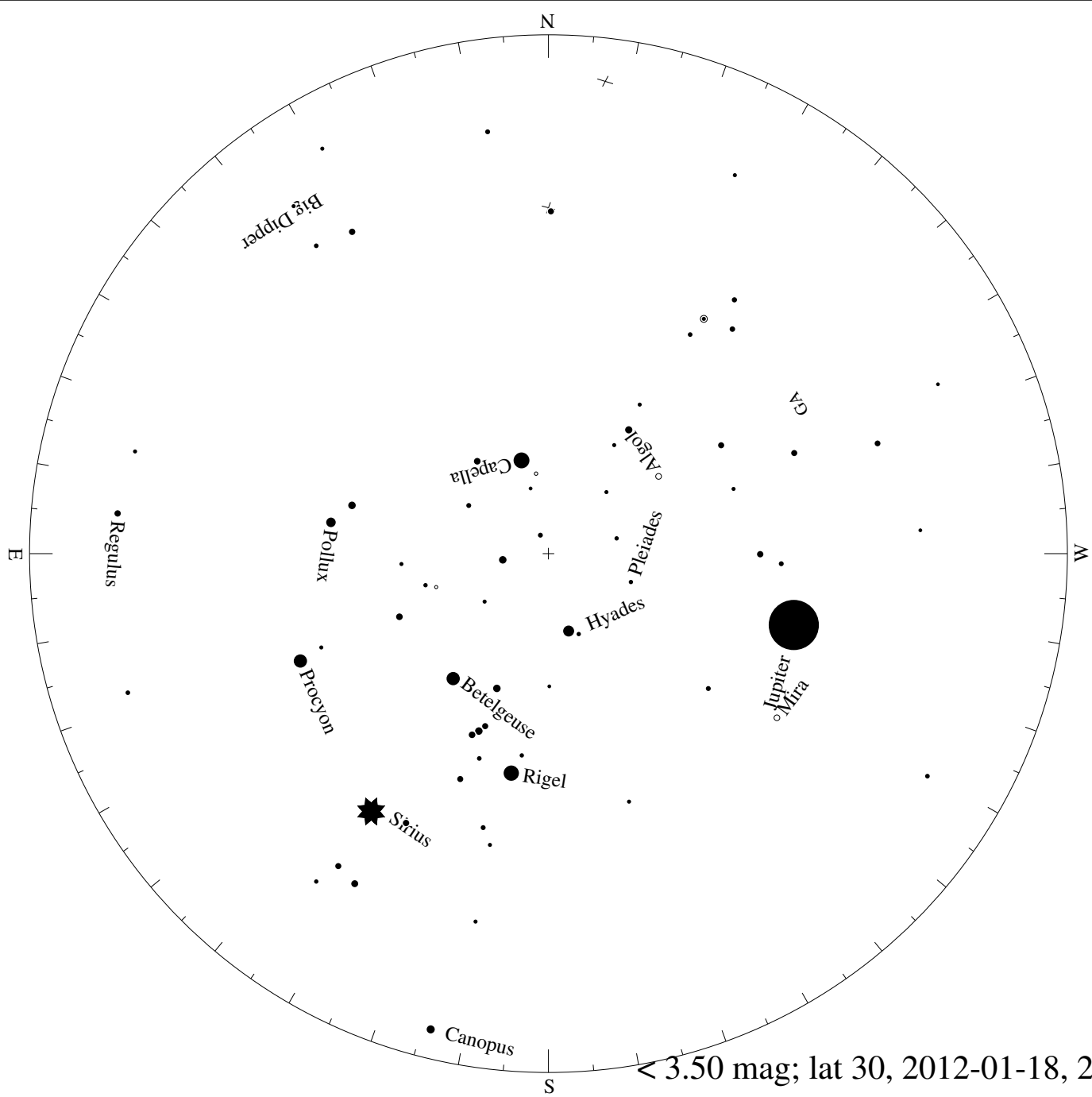
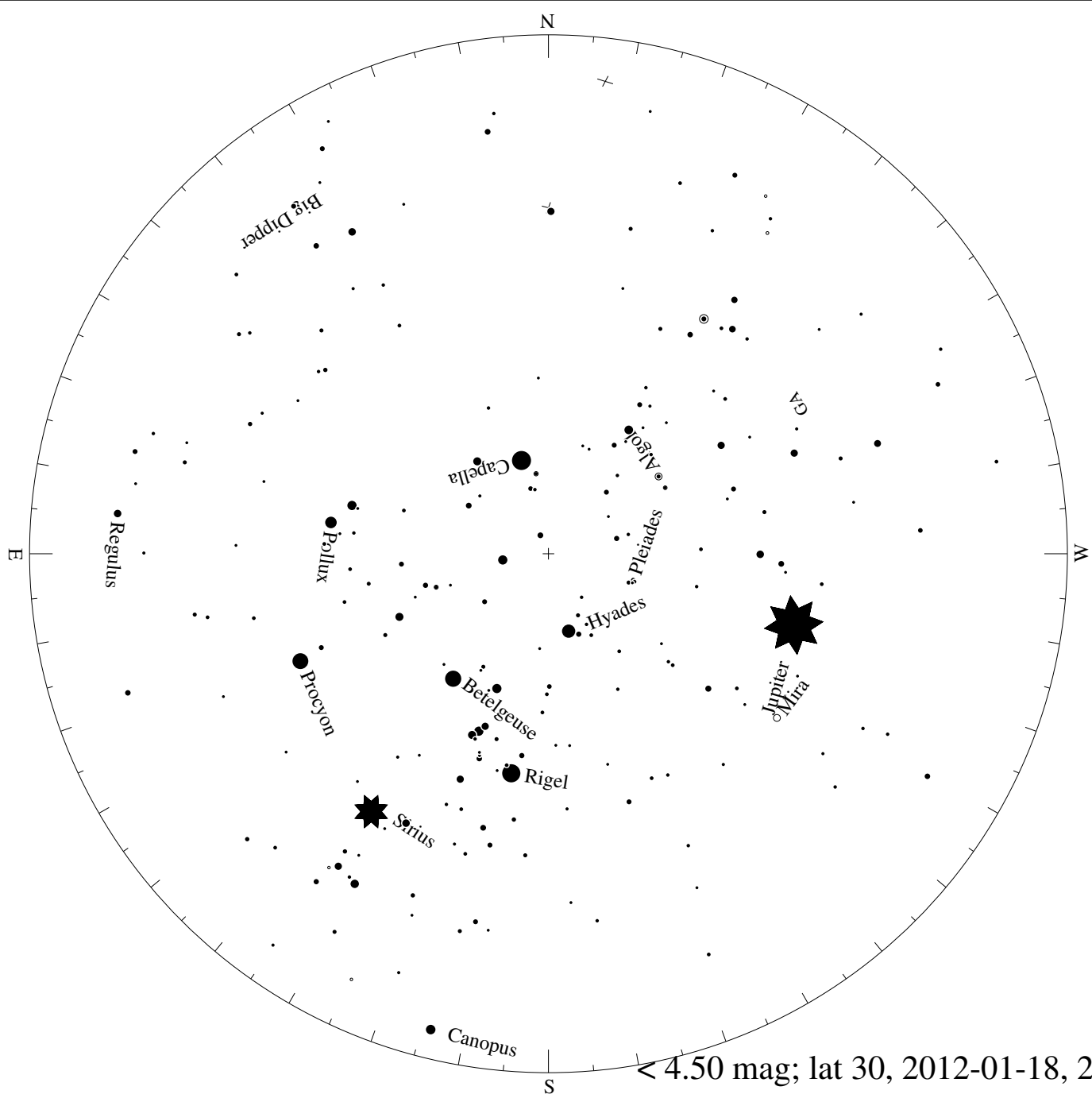


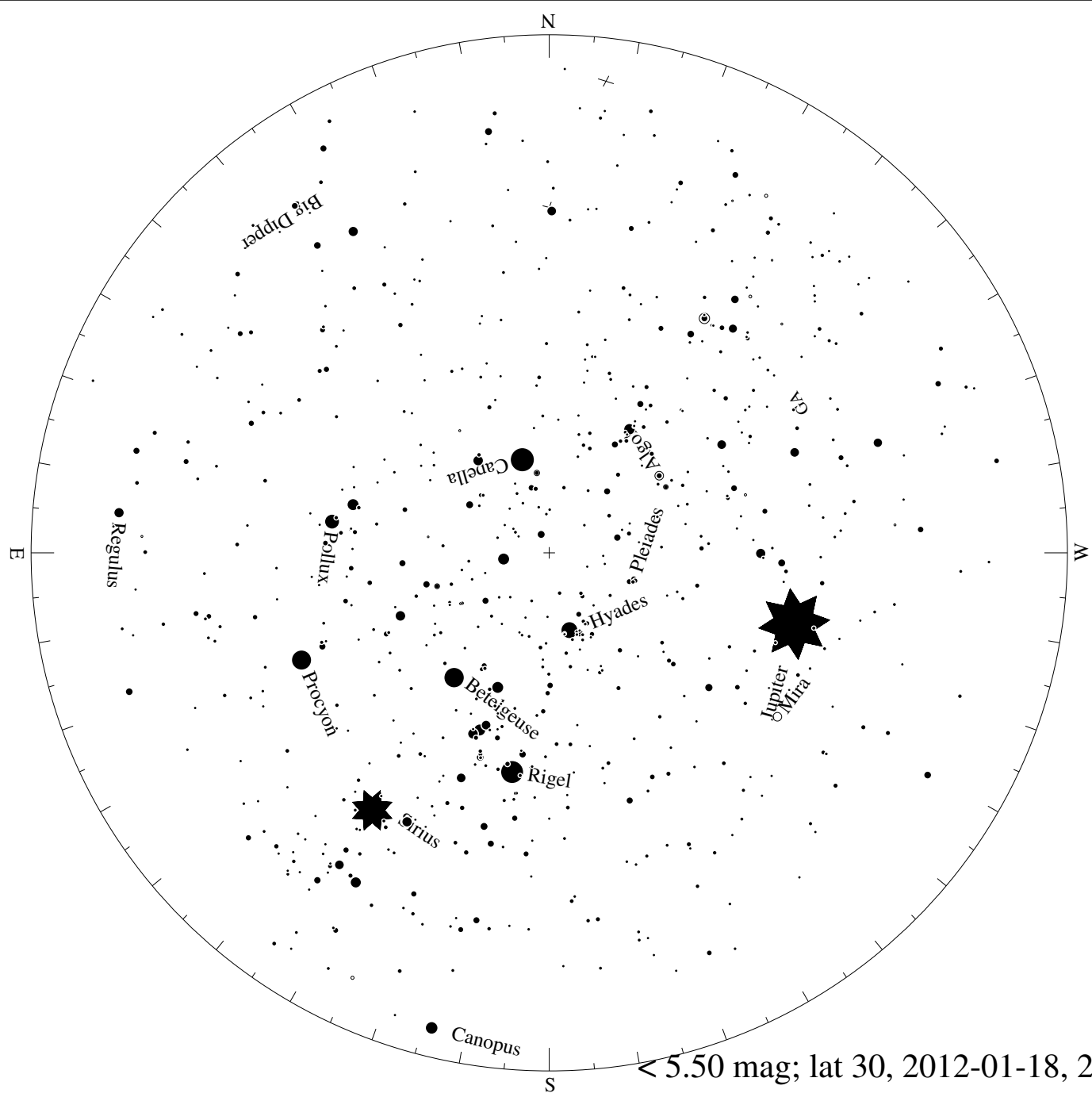
< 0.50 mag; lat 30, 2012-01-18, 21 h local time










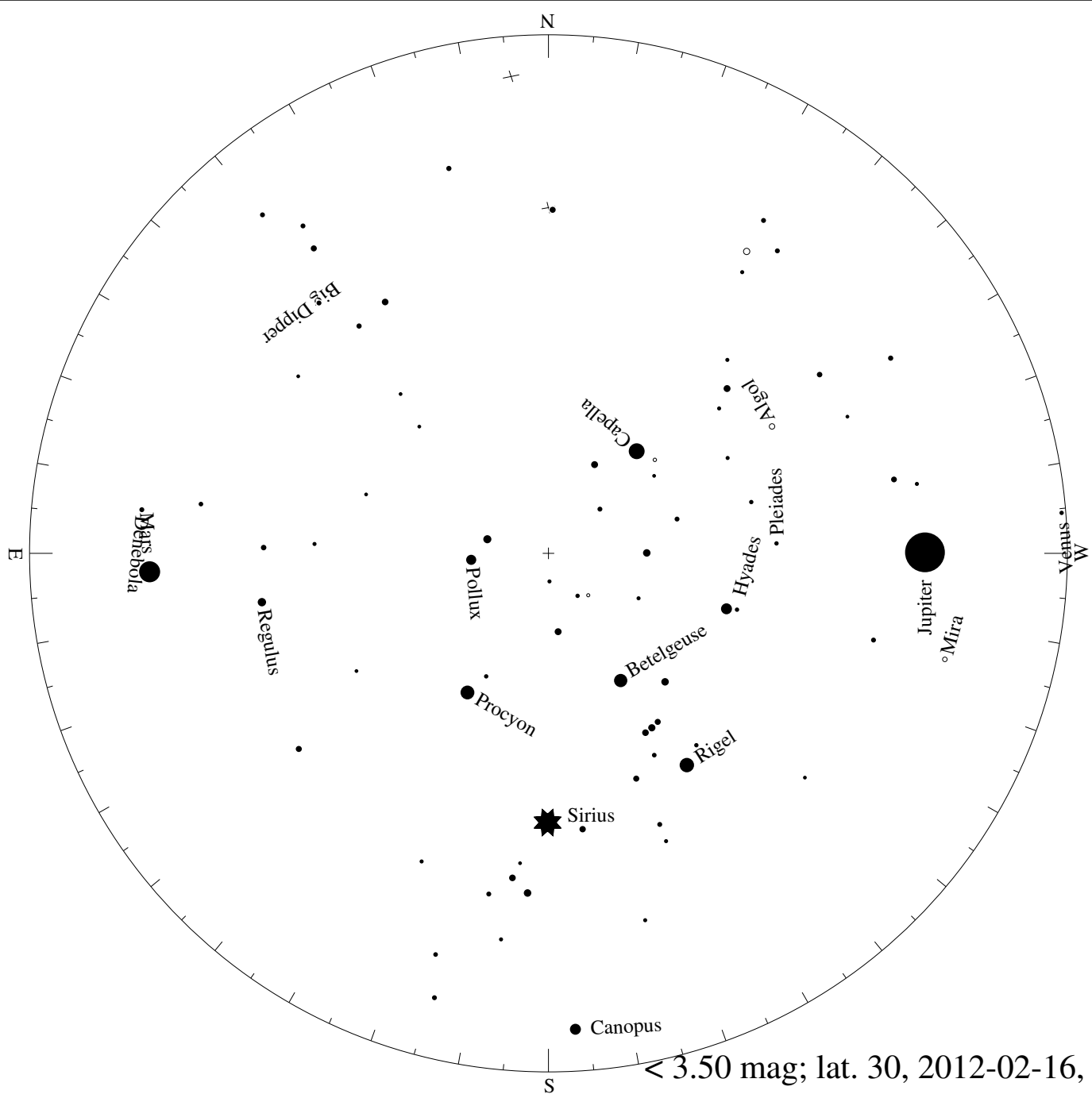


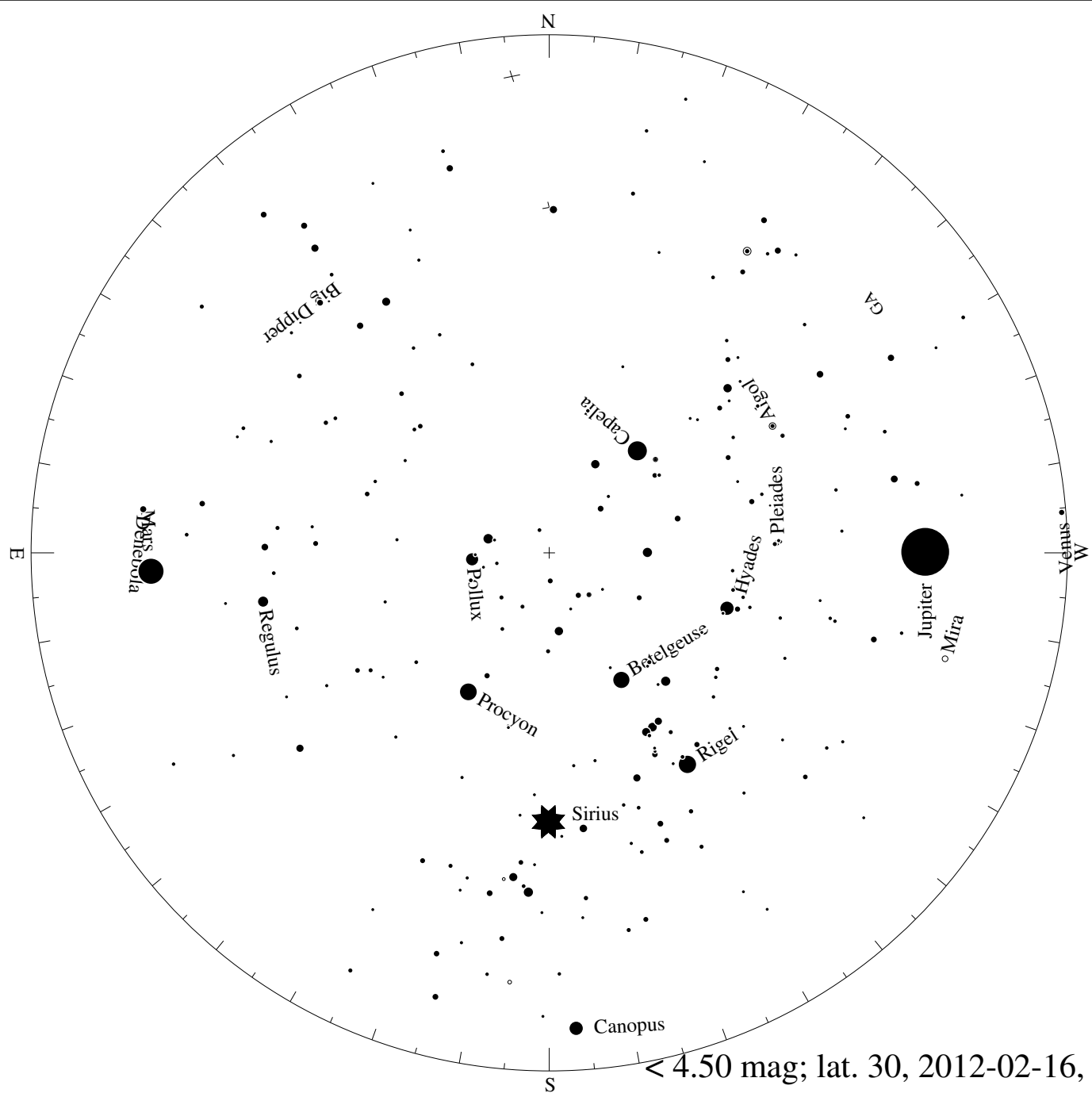




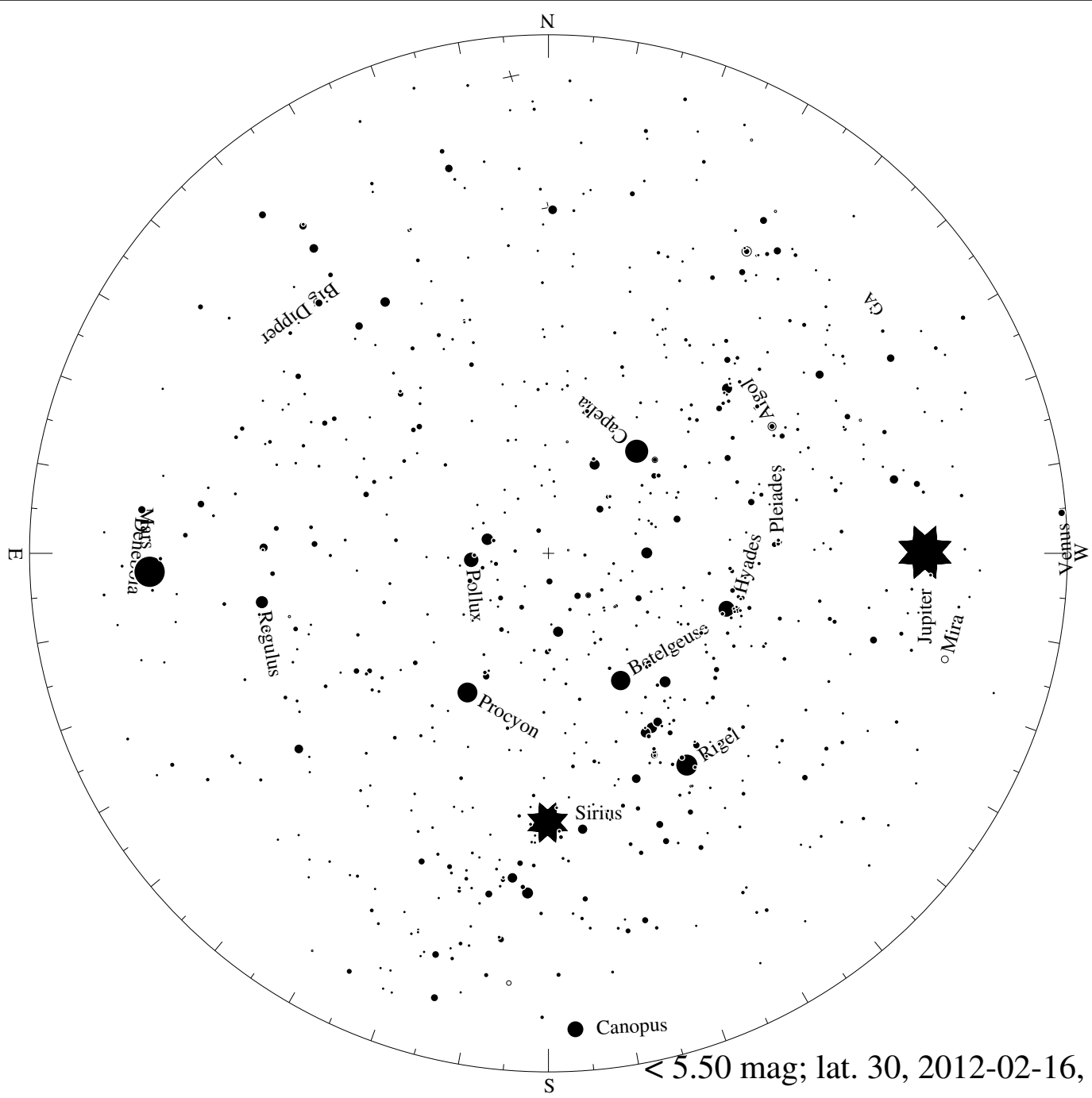


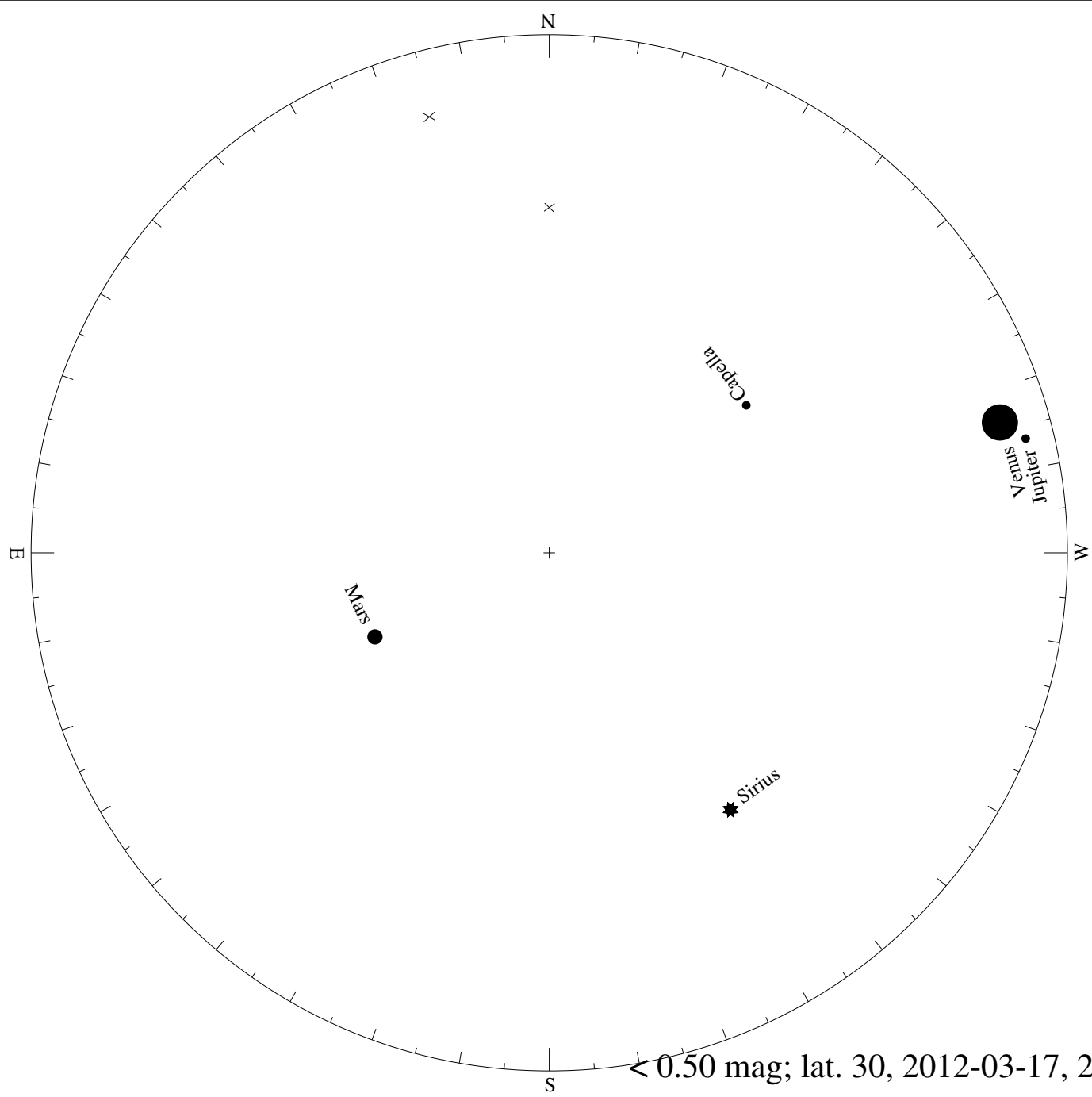




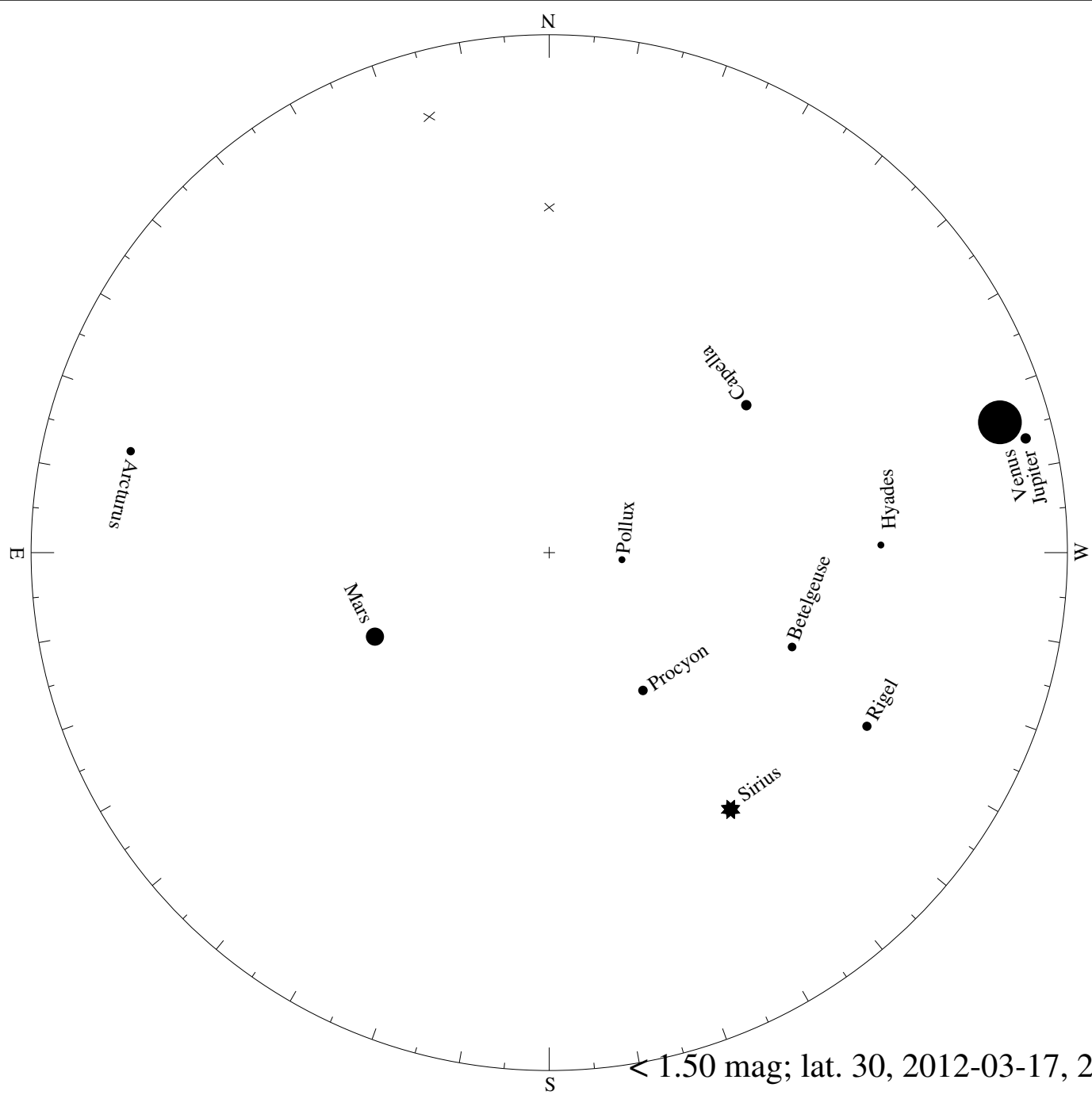


< 4.50 mag; lat. 30, 2012-02-16, 21 h loc. time

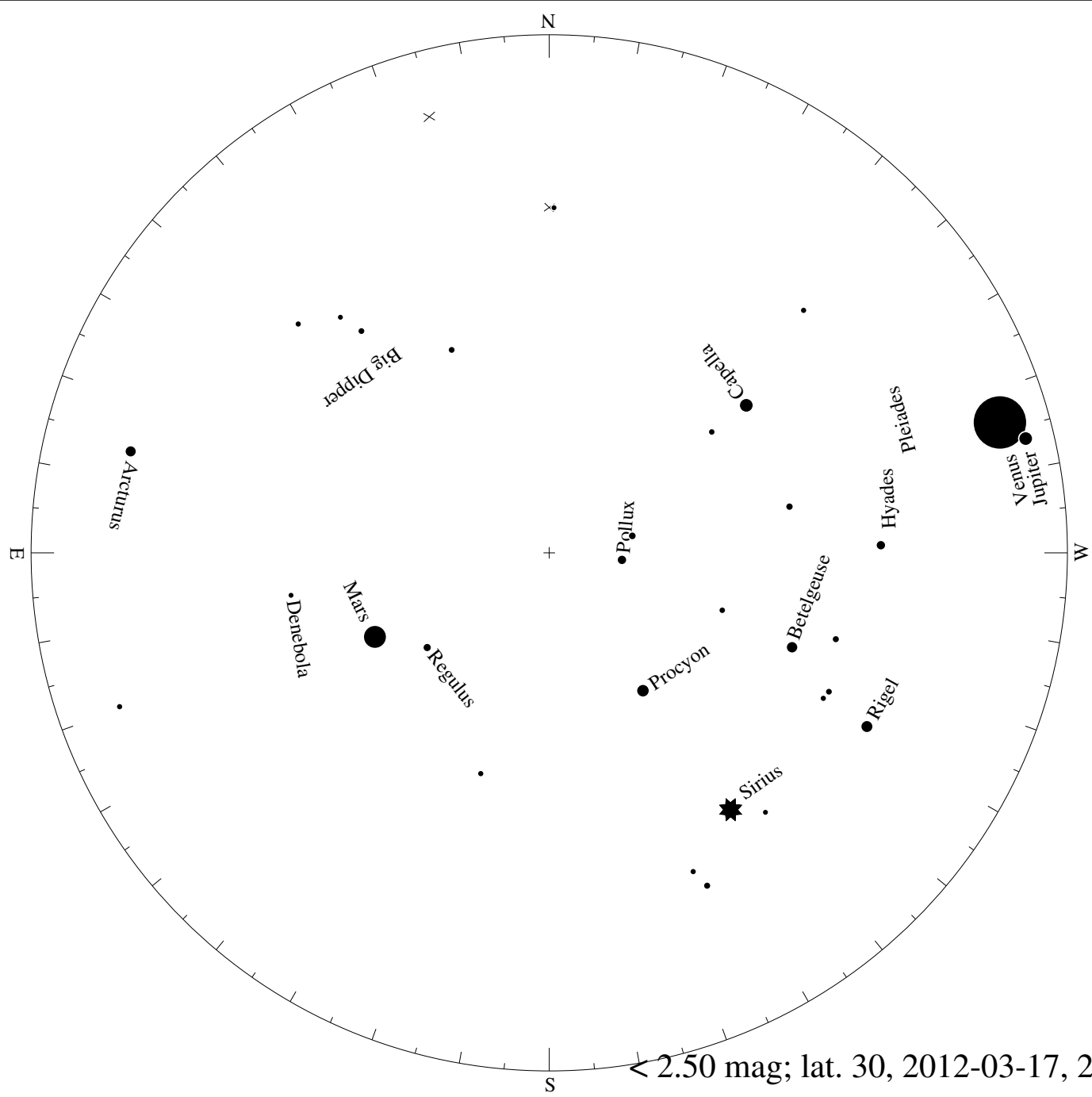





< 0.50 mag; lat. 30, 2012-03-17, 21 h local time




< 1.50 mag; lat. 30, 2012-03-17, 21 h local time

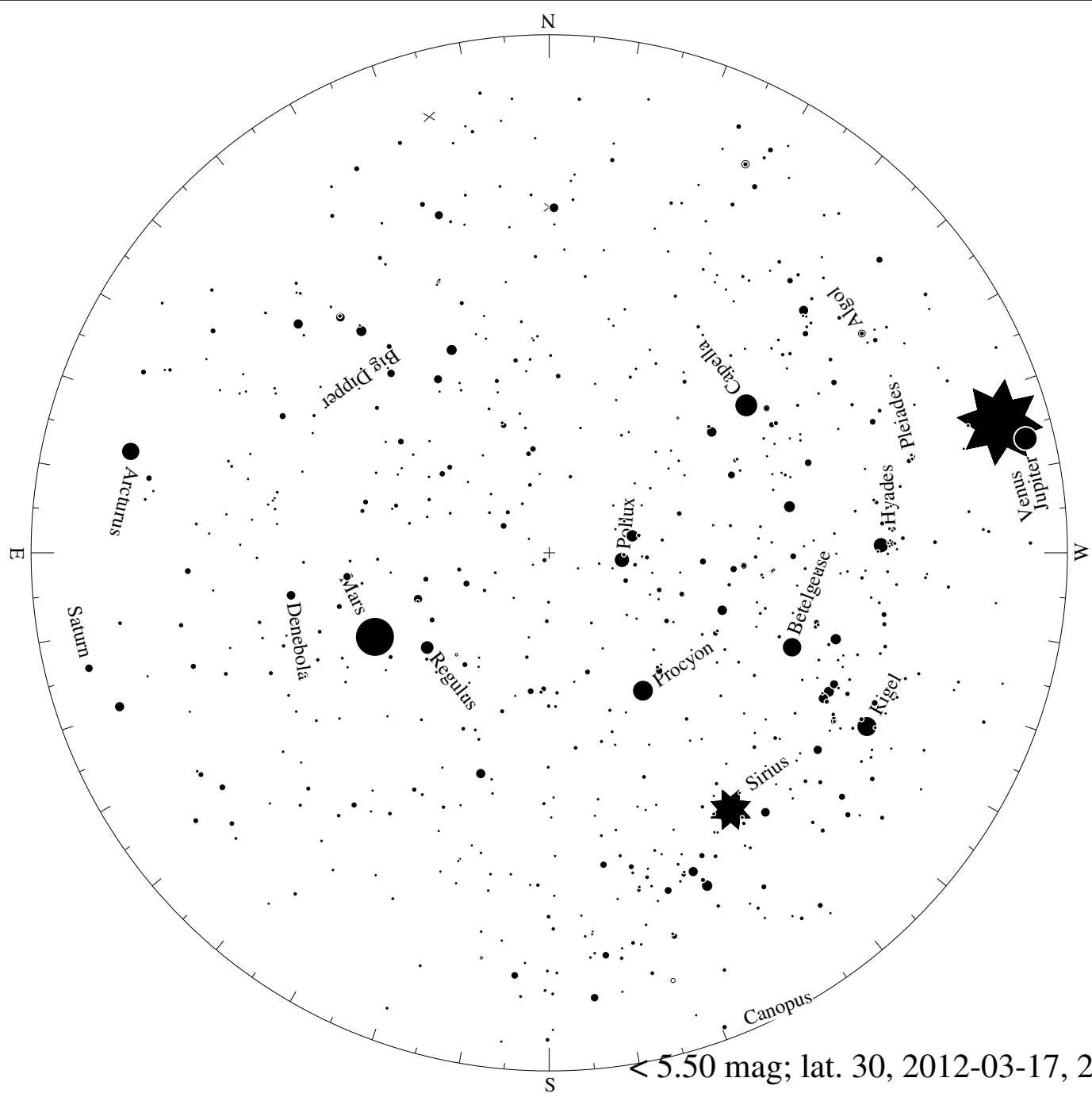


< 2.50 mag; lat. 30, 2012-03-17, 21 h local time

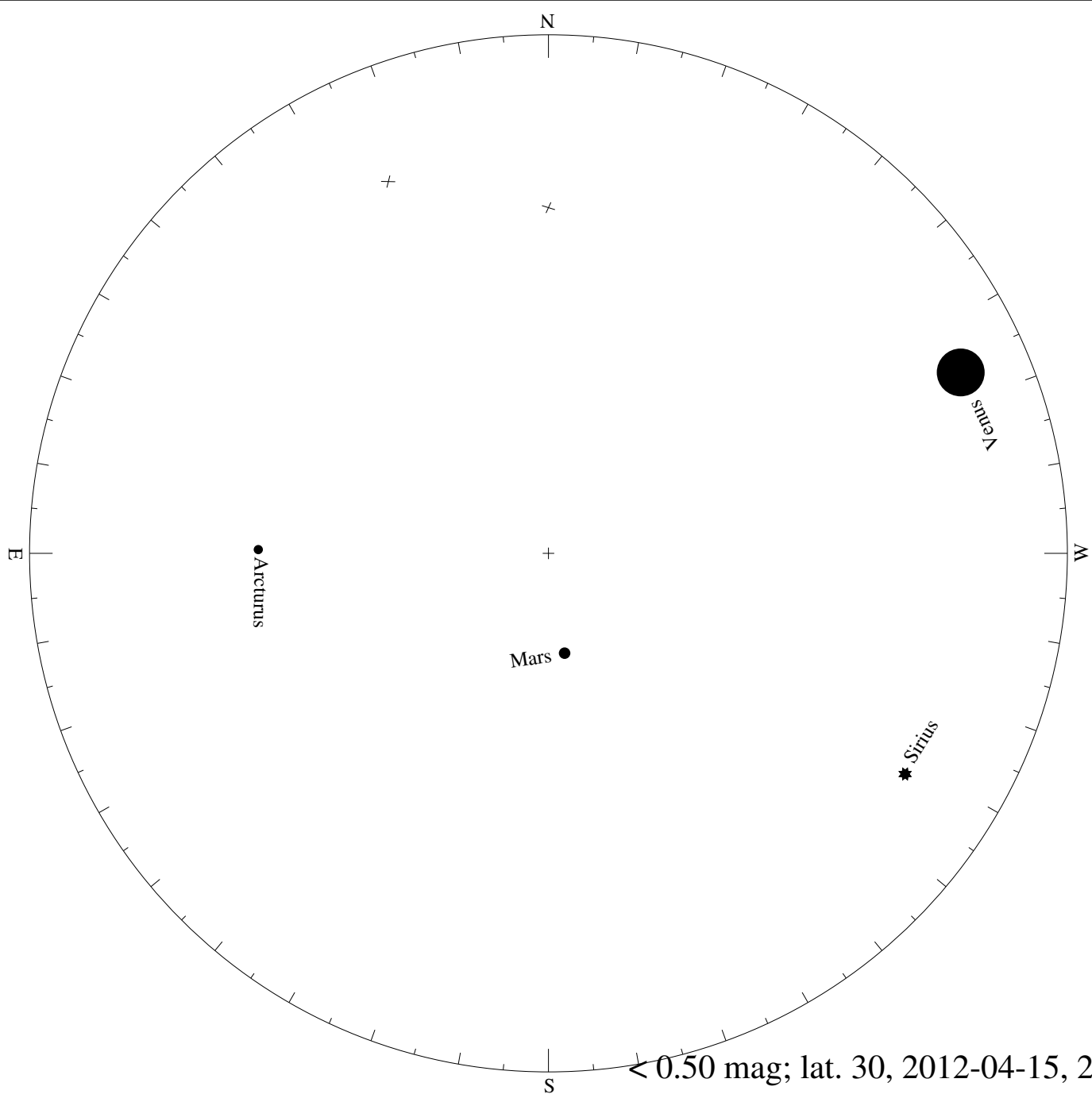




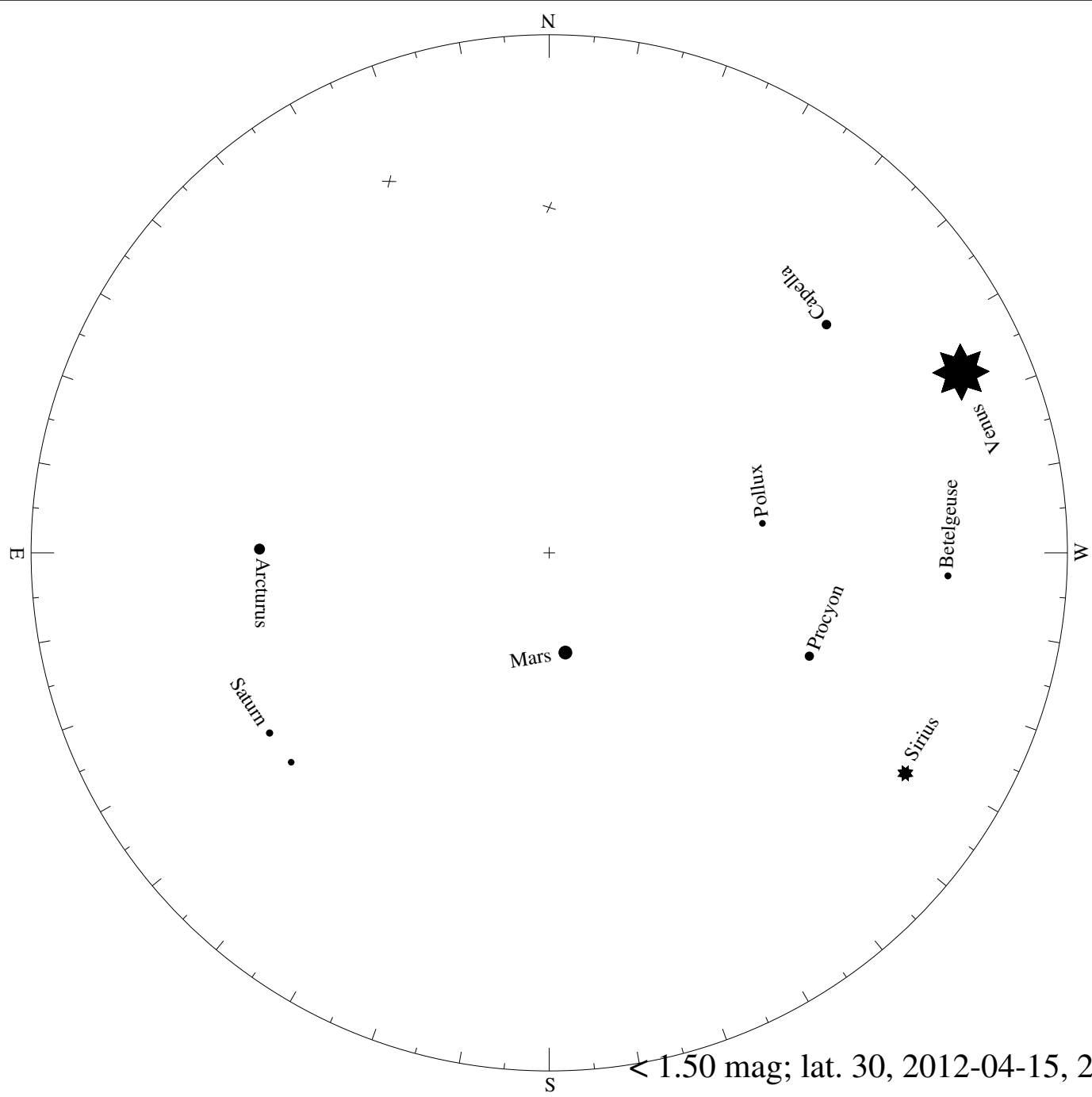
< 4.50 mag; lat. 30, 2012-03-17, 21 h local time

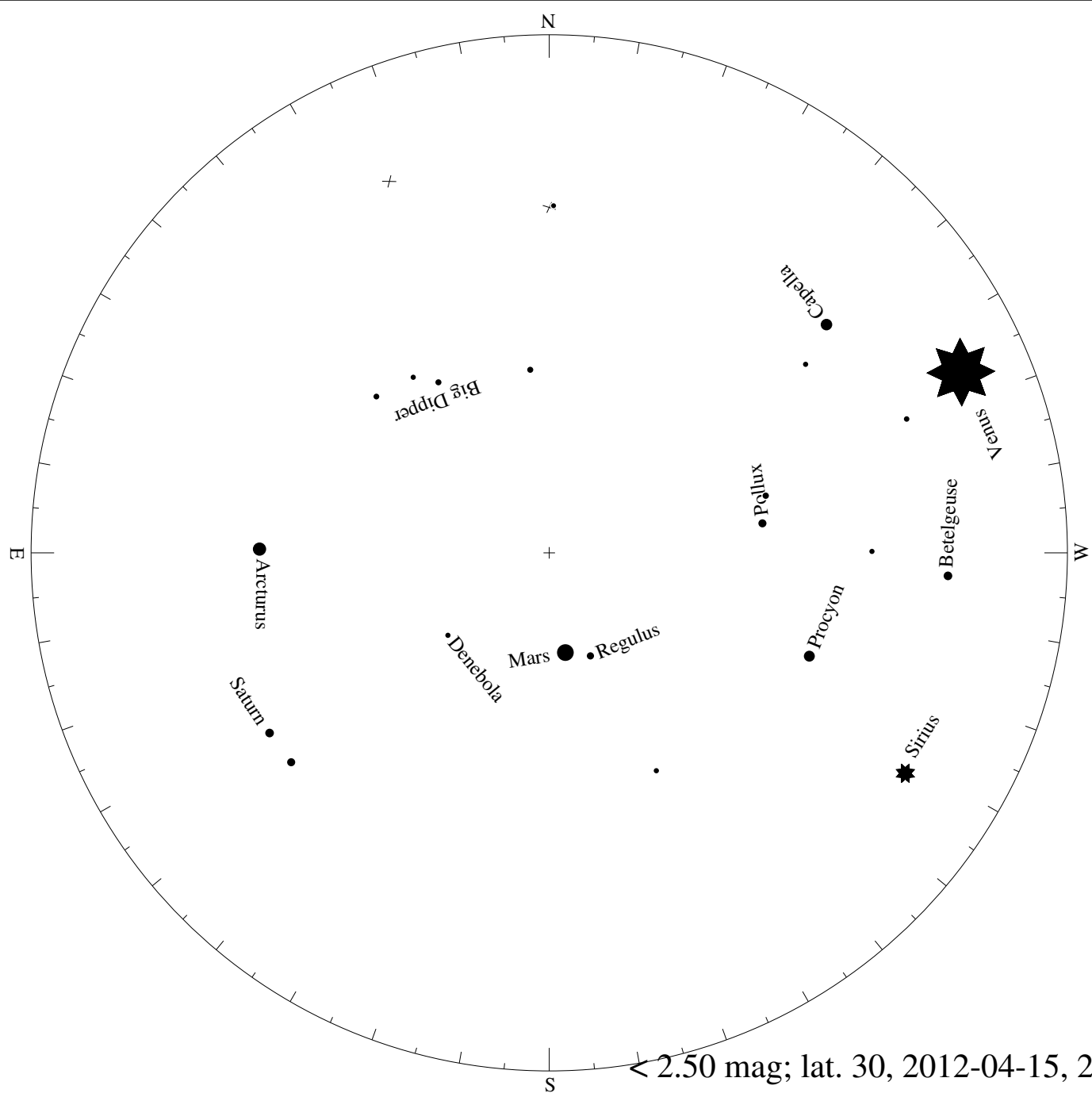


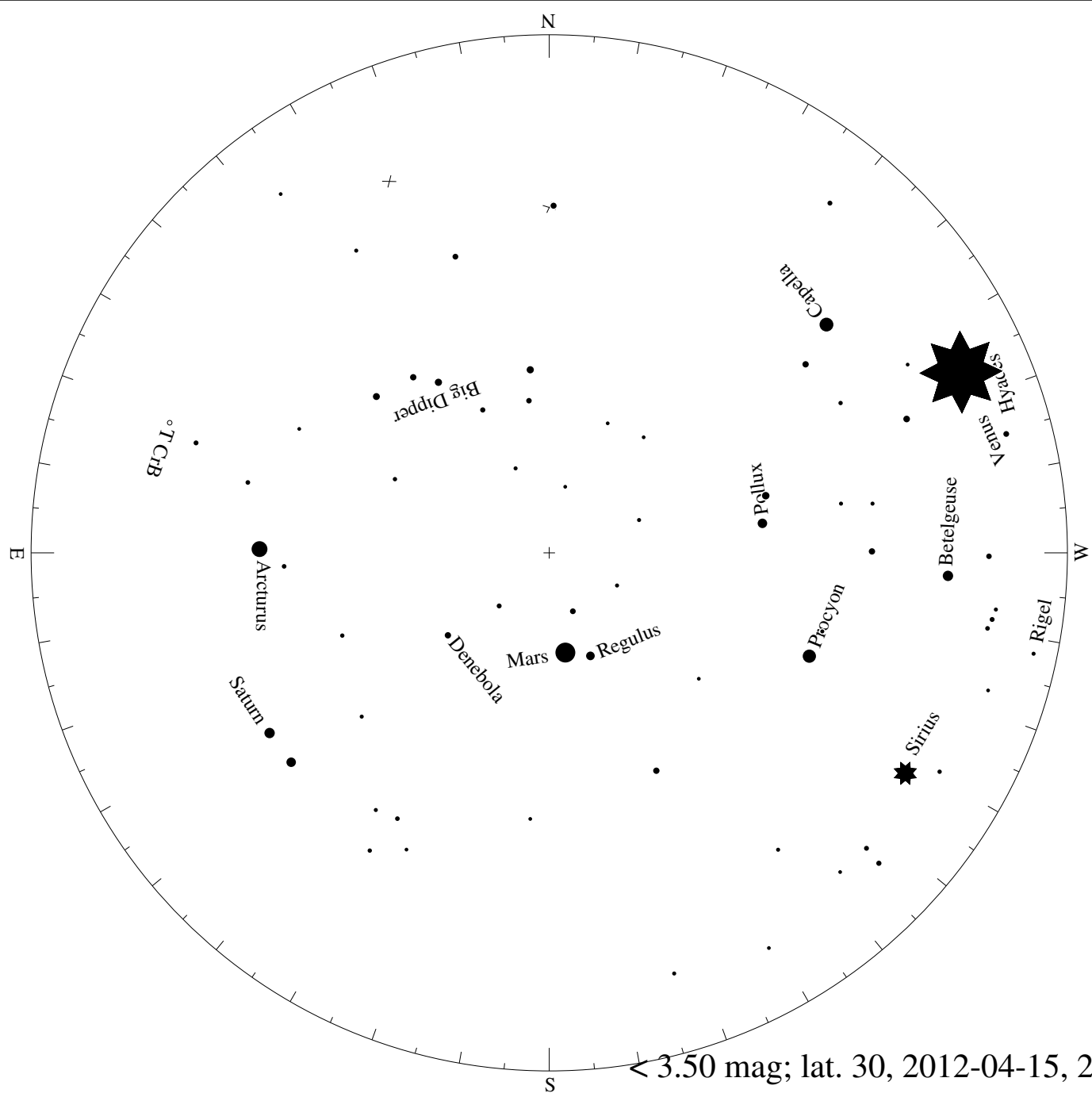
< 5.50 mag; lat. 30, 2012-03-17, 21 h local time

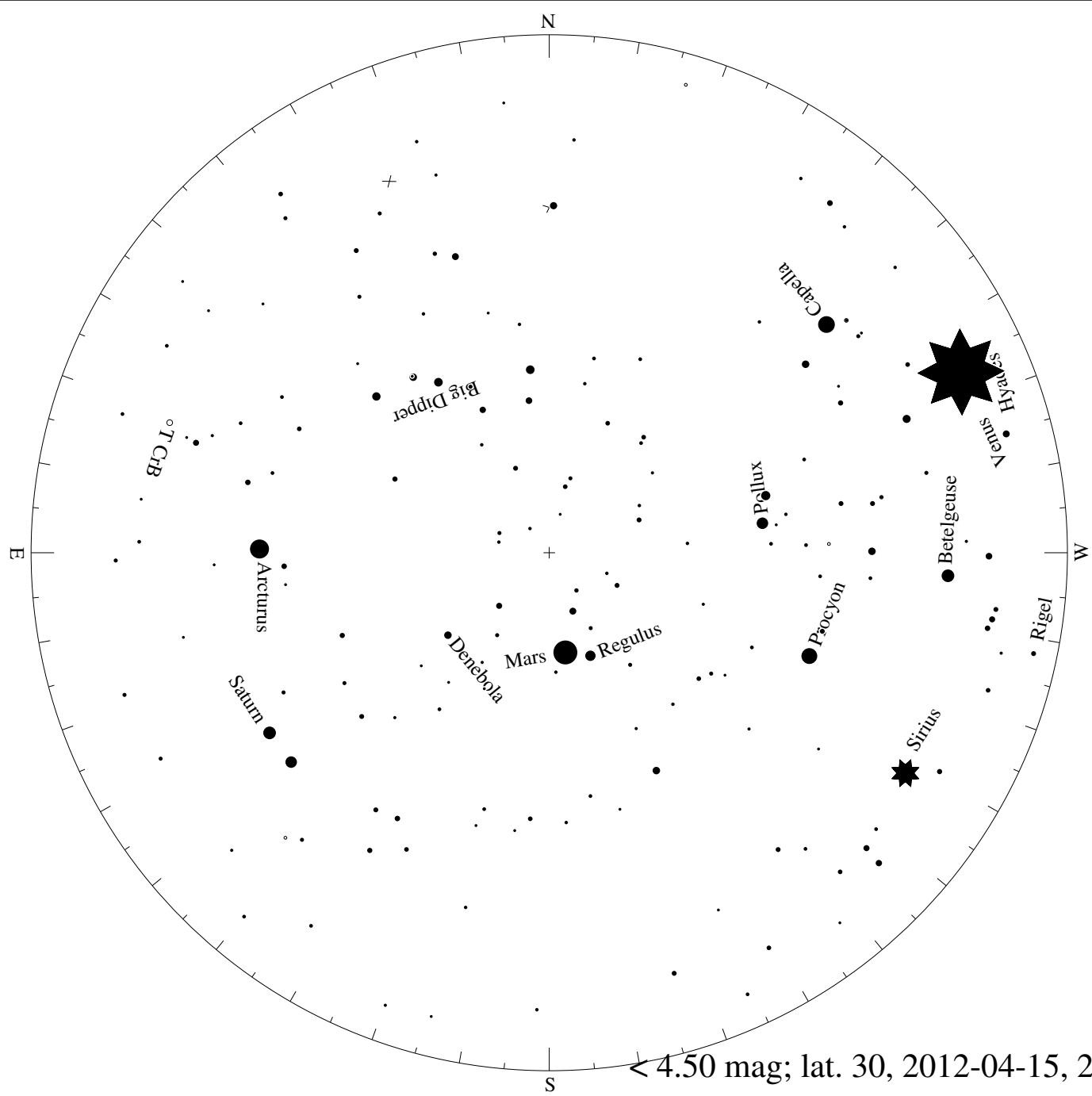


< 0.50 mag; lat. 30, 2012-04-15, 21 h local time









< 4.50 mag; lat. 30, 2012-04-15, 21 h local time

