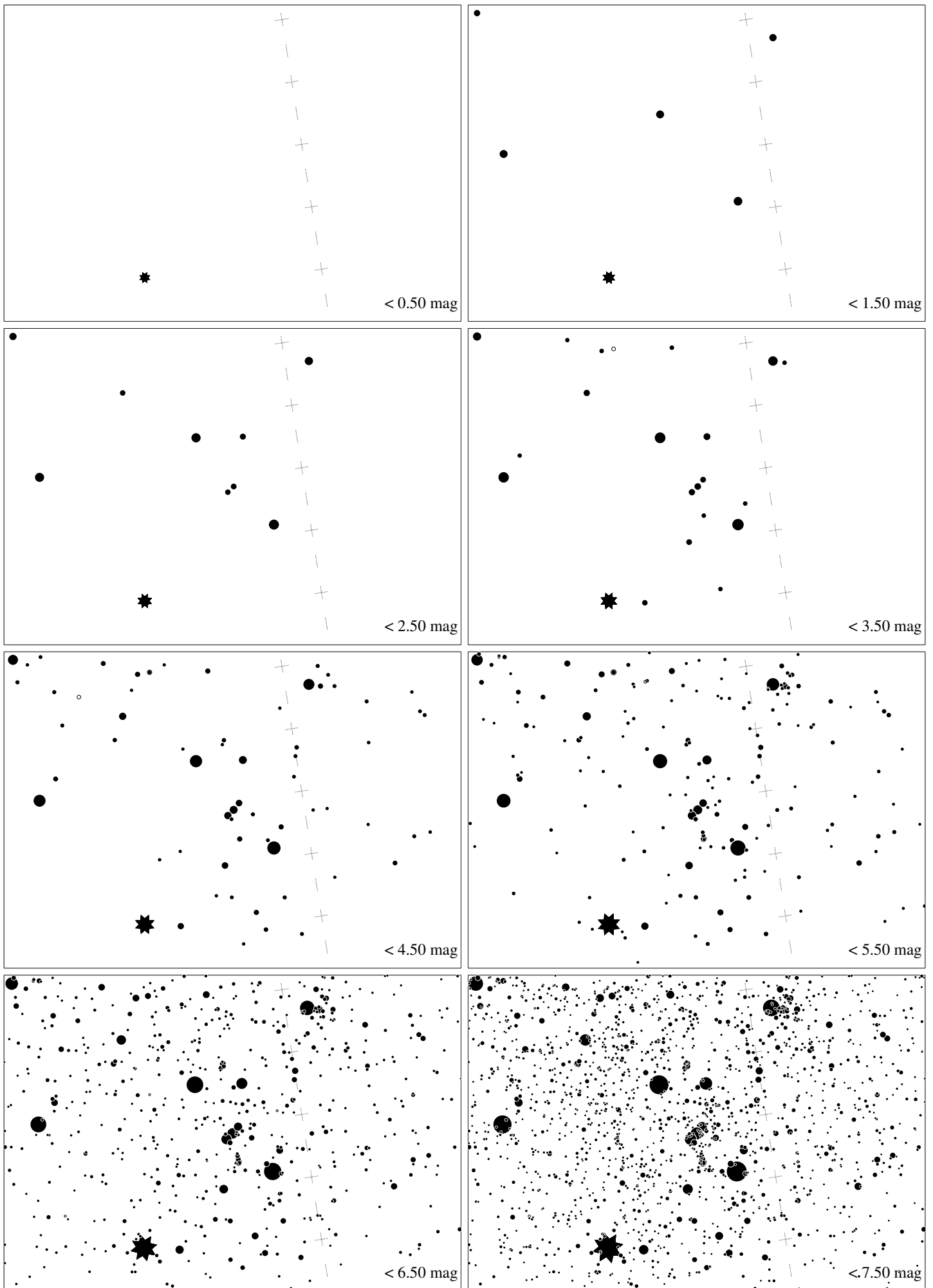
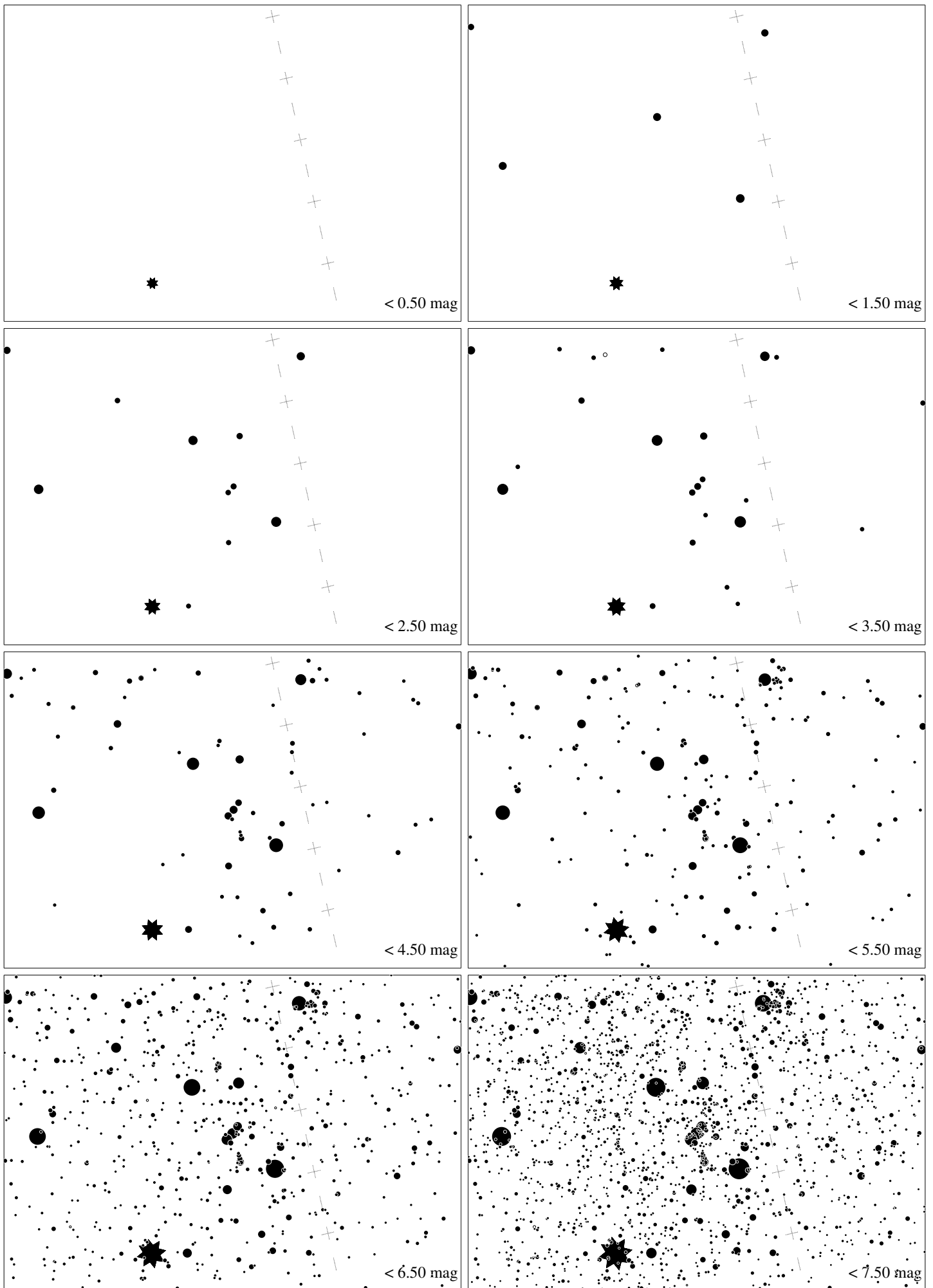


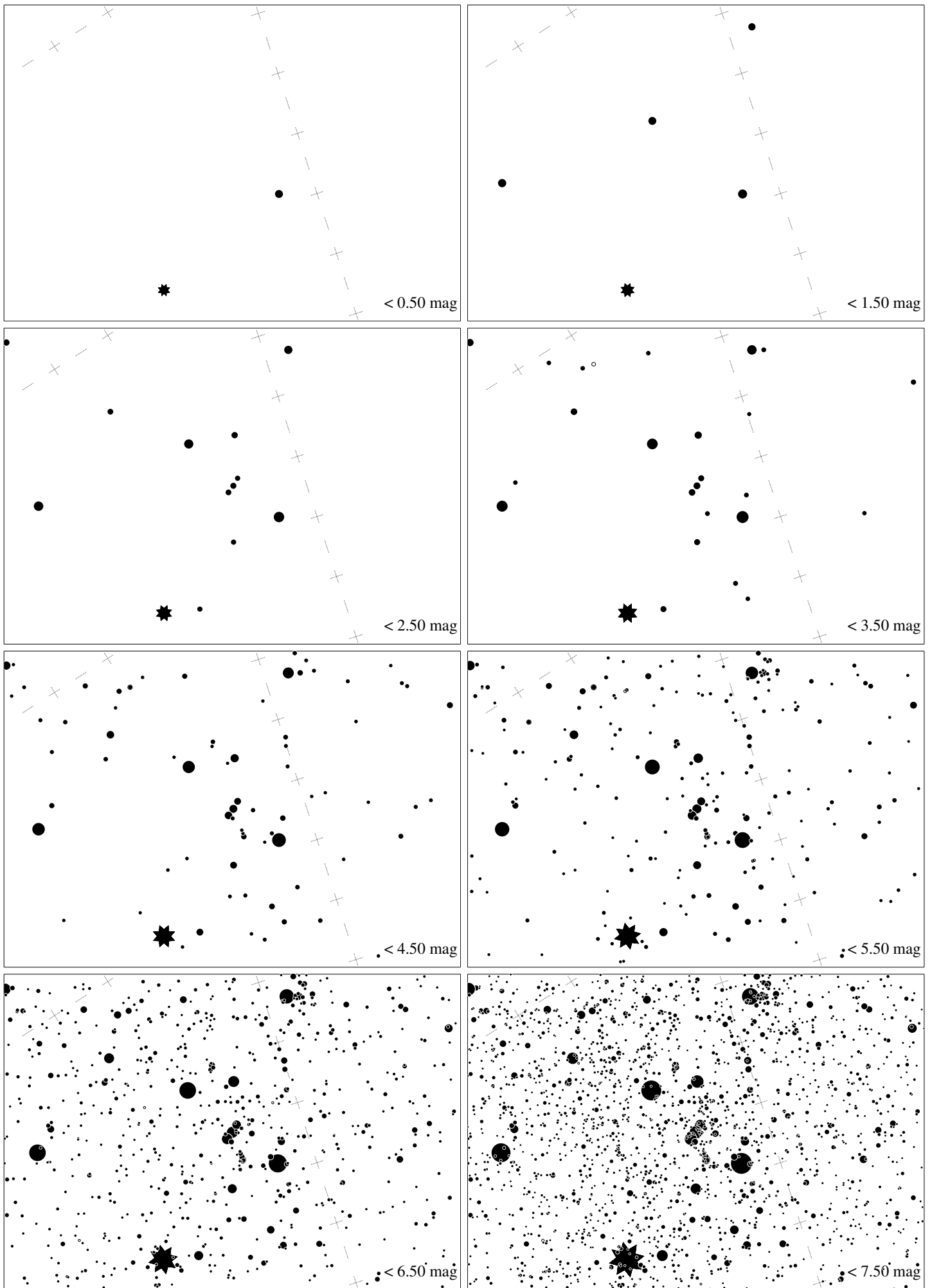
Maps for Globe at Night at latitude 60° , January 18, 21 h local time (Sun at -38°), assuming rather transparent air. Lines from N(E,S,W) to zenith shown (crosses each 10°). Orion's belt is 13° to the left from S, at 28° height. The brightest star is Sirius. Map vertical size is 50° . *Jan Hollan, CzechGlobe*



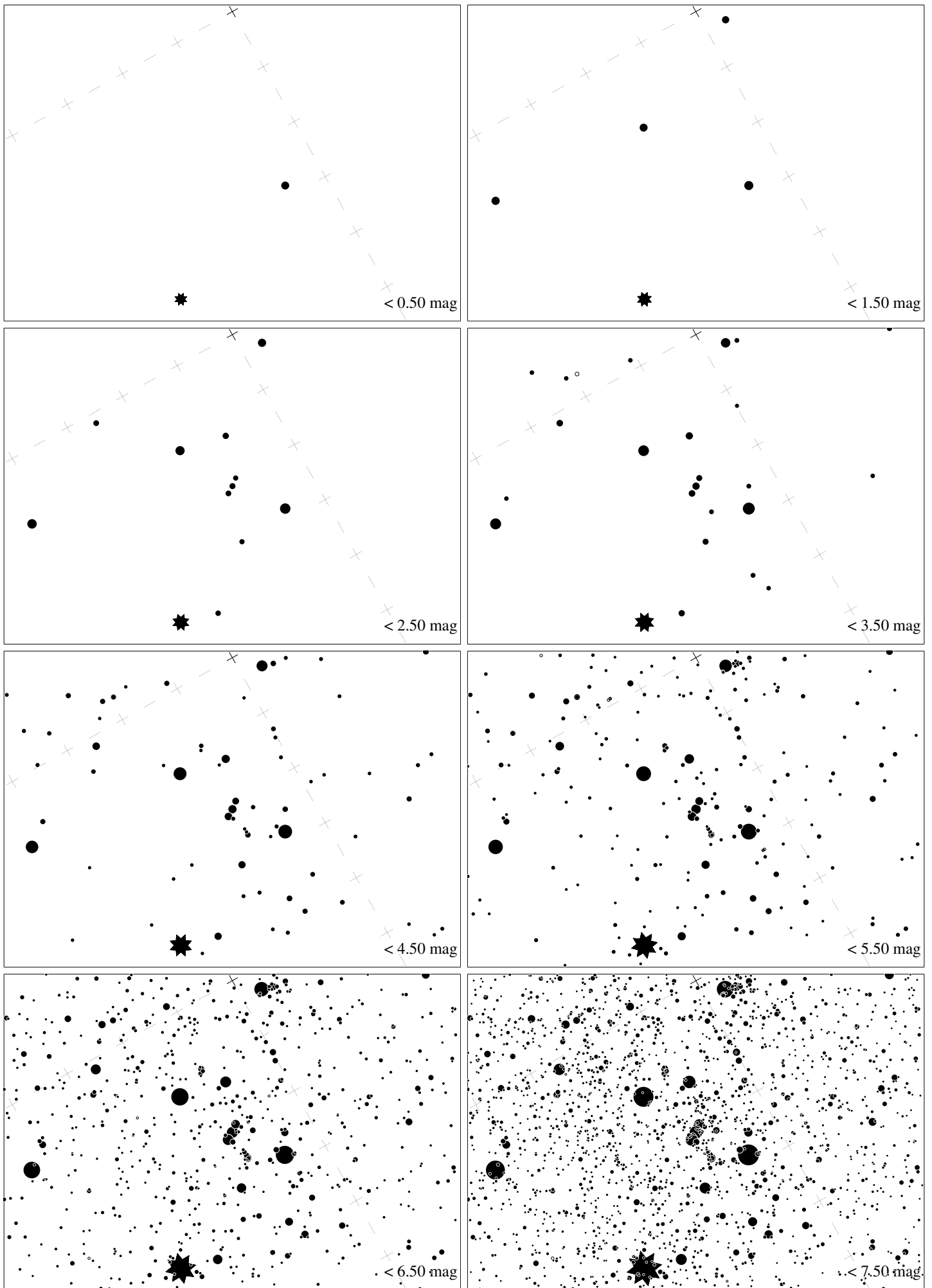
Maps for Globe at Night at latitude 50° , January 18, 21 h local time (Sun at -42°), assuming rather transparent air. Lines from N(E,S,W) to zenith shown (crosses each 10°). Orion's belt is 15° to the left from S, at 38° height. The brightest star is Sirius. Map vertical size is 50° . *Jan Hollan, CzechGlobe*



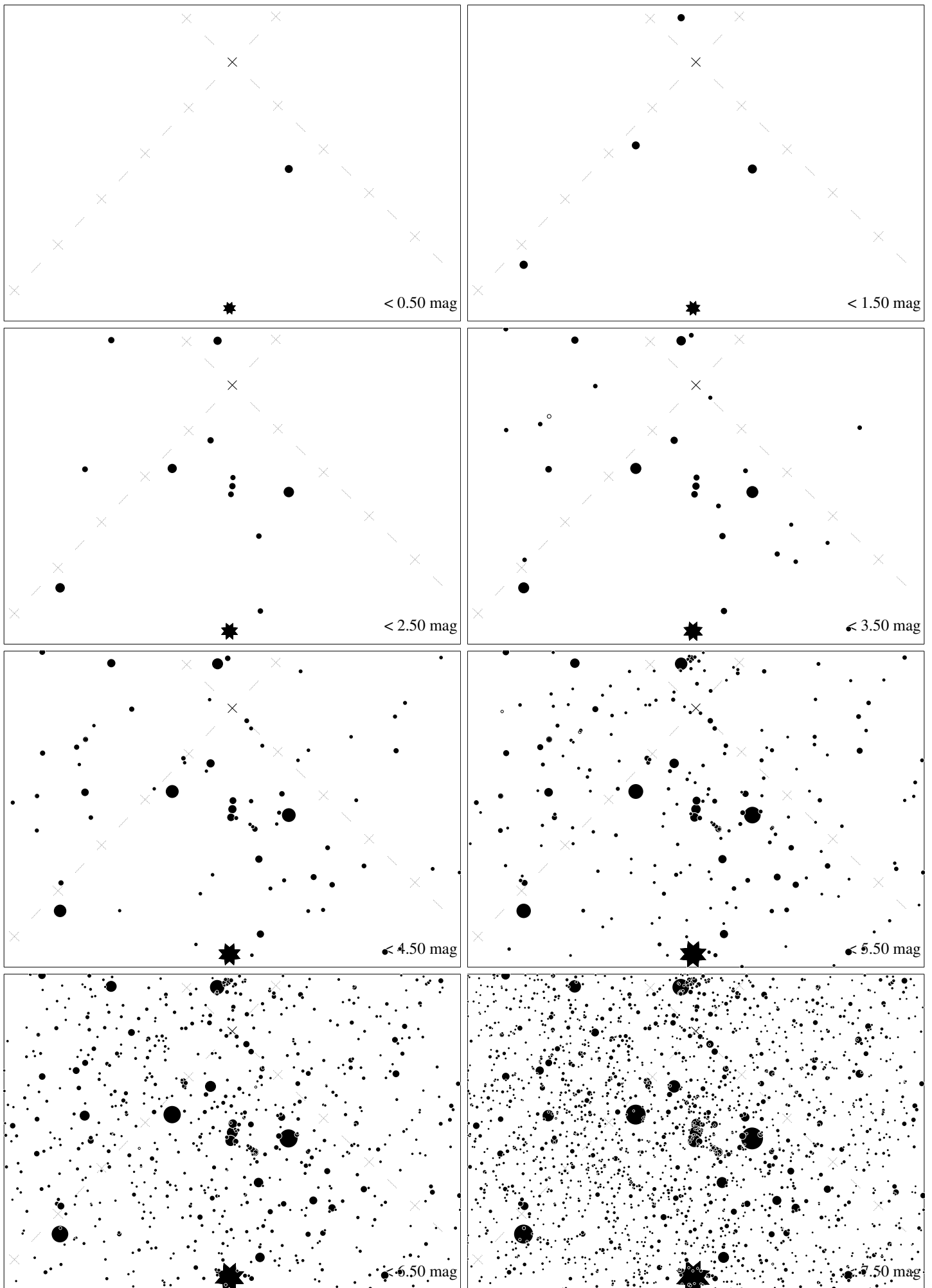
Maps for Globe at Night at latitude 40° , January 18, 21 h local time (Sun at -45°), assuming rather transparent air. Lines from N(E,S,W) to zenith shown (crosses each 10°). Orion's belt is 17° to the left from S, at 48° height. The brightest star is Sirius. Map vertical size is 50° . *Jan Hollan, CzechGlobe*



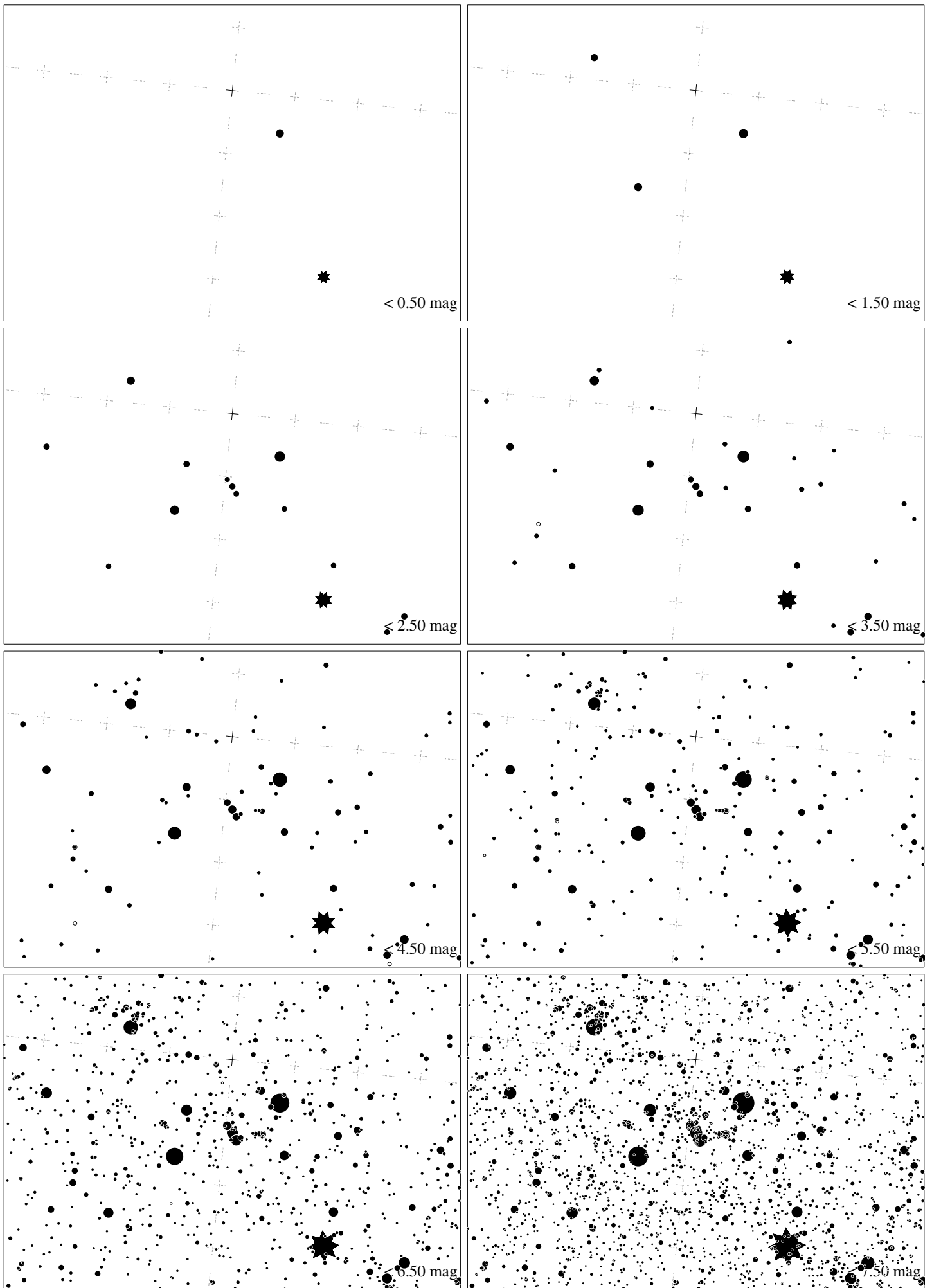
Maps for Globe at Night at latitude 30° , January 18, 21 h local time (Sun at -46°), assuming rather transparent air. Lines from N(E,S,W) to zenith shown (crosses each 10°). Orion's belt is 21° to the left from S, at 57° height. The brightest star is Sirius. Map vertical size is 50° . *Jan Hollan, CzechGlobe*



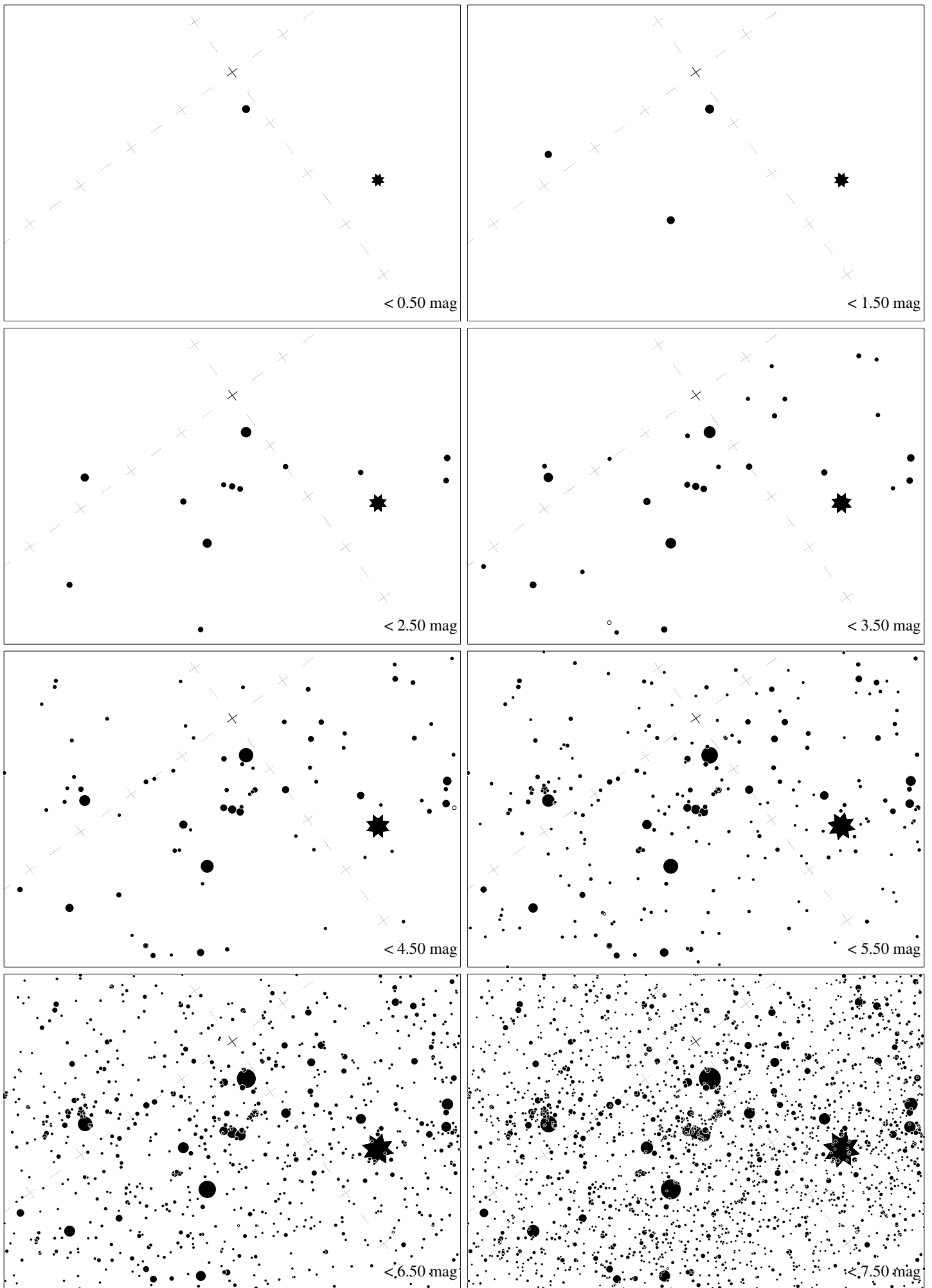
Maps for Globe at Night at latitude 20° , January 18, 21 h local time (Sun at -46°), assuming rather transparent air. Lines from N(E,S,W) to zenith shown (crosses each 10°). Orion's belt is 29° to the left from S, at 66° height. The brightest star is Sirius. Map vertical size is 50° . *Jan Hollan, CzechGlobe*



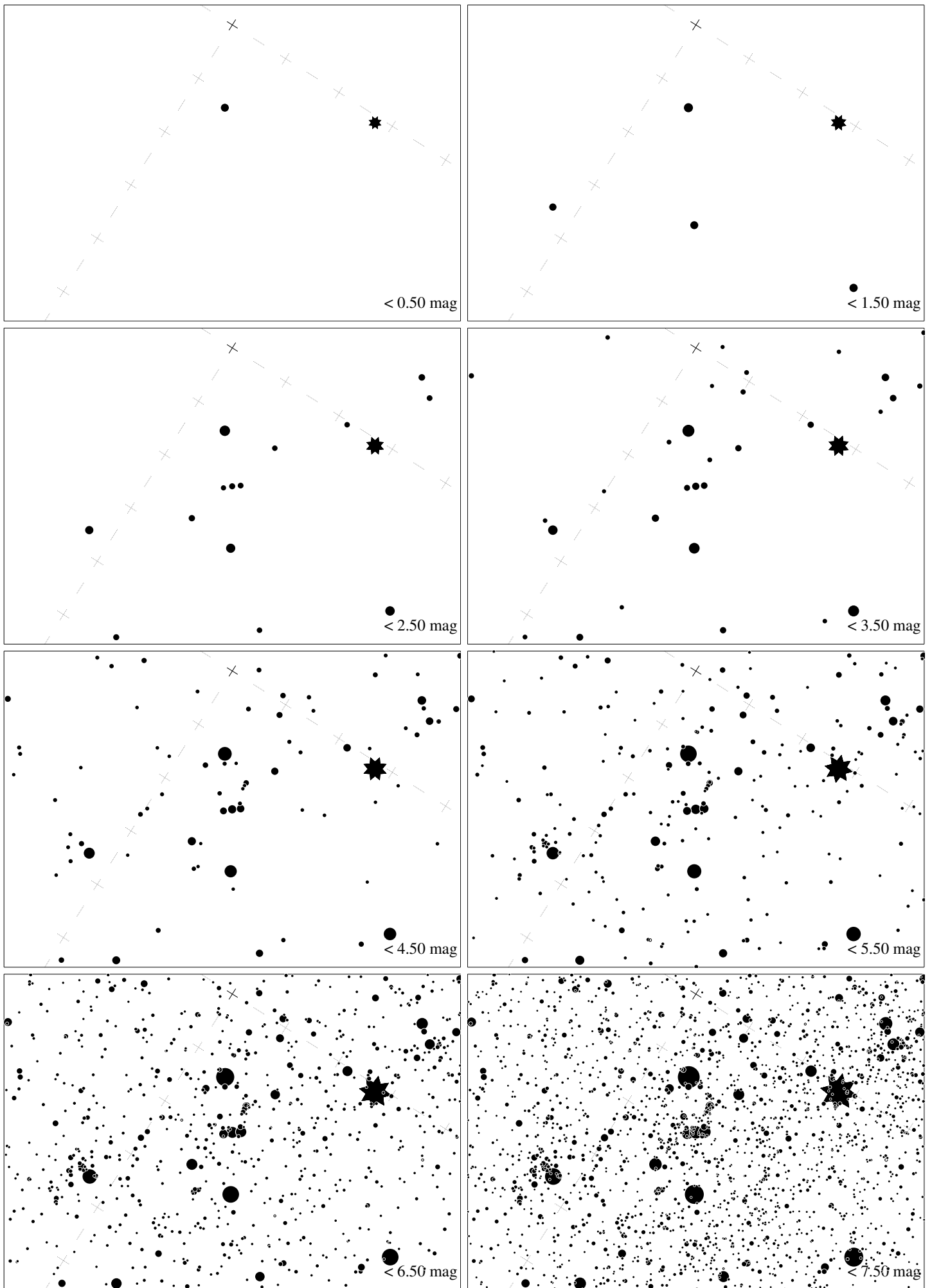
Maps for Globe at Night at latitude 10° , January 18, 21 h local time (Sun at -43°), assuming rather transparent air. Lines from N(E,S,W) to zenith shown (crosses each 10°). Orion's belt is 46° to the left from S, at 74° height. The brightest star is Sirius. Map vertical size is 50° . *Jan Hollan, CzechGlobe*



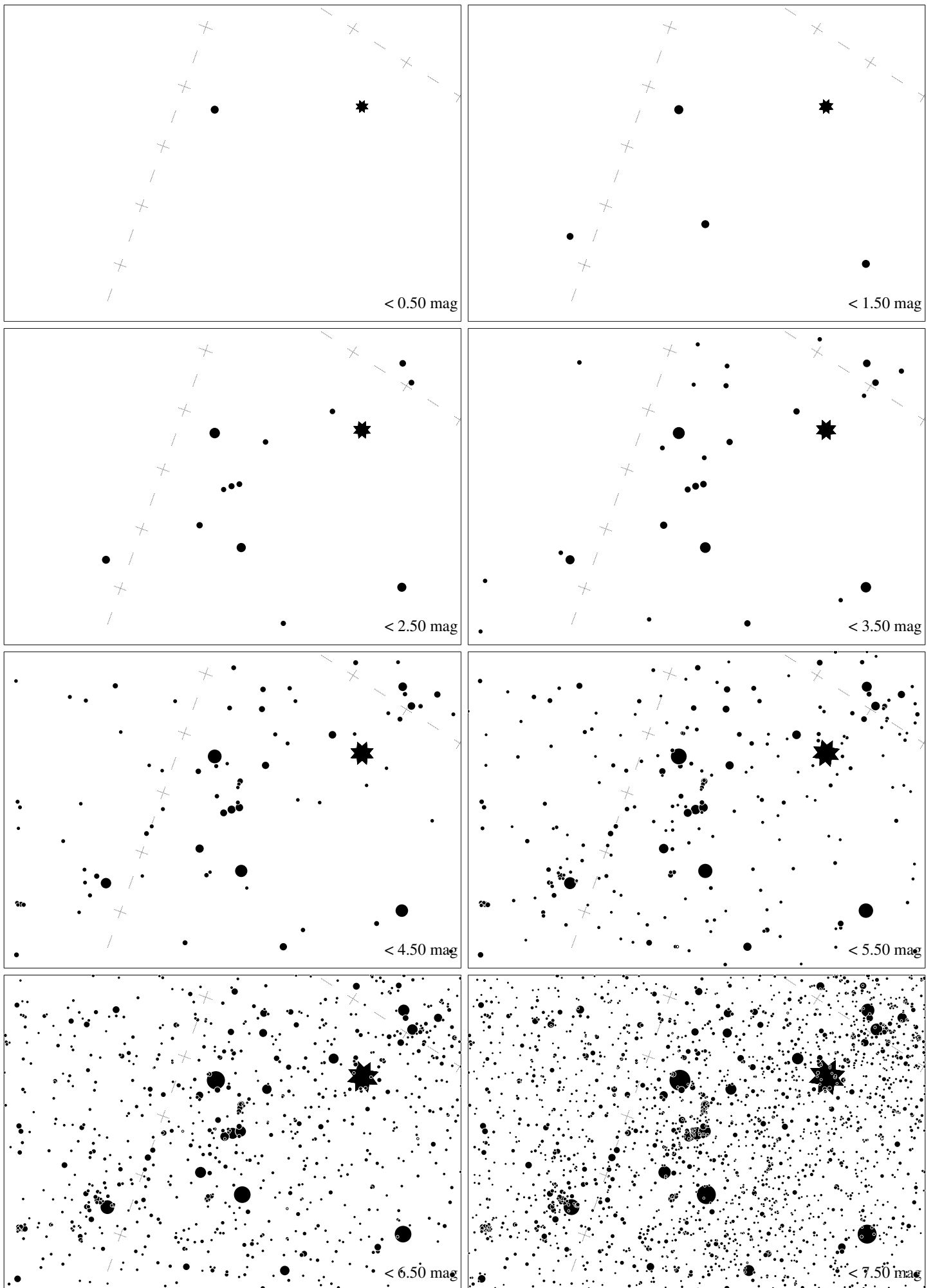
Maps for Globe at Night at latitude 0° , January 18, 21 h local time (Sun at -39°), assuming rather transparent air. Lines from N(E,S,W) to zenith shown (crosses each 10°). Orion's belt is 84° to the left from S, at 78° height. The brightest star is Sirius. Map vertical size is 50° . *Jan Hollan, CzechGlobe*



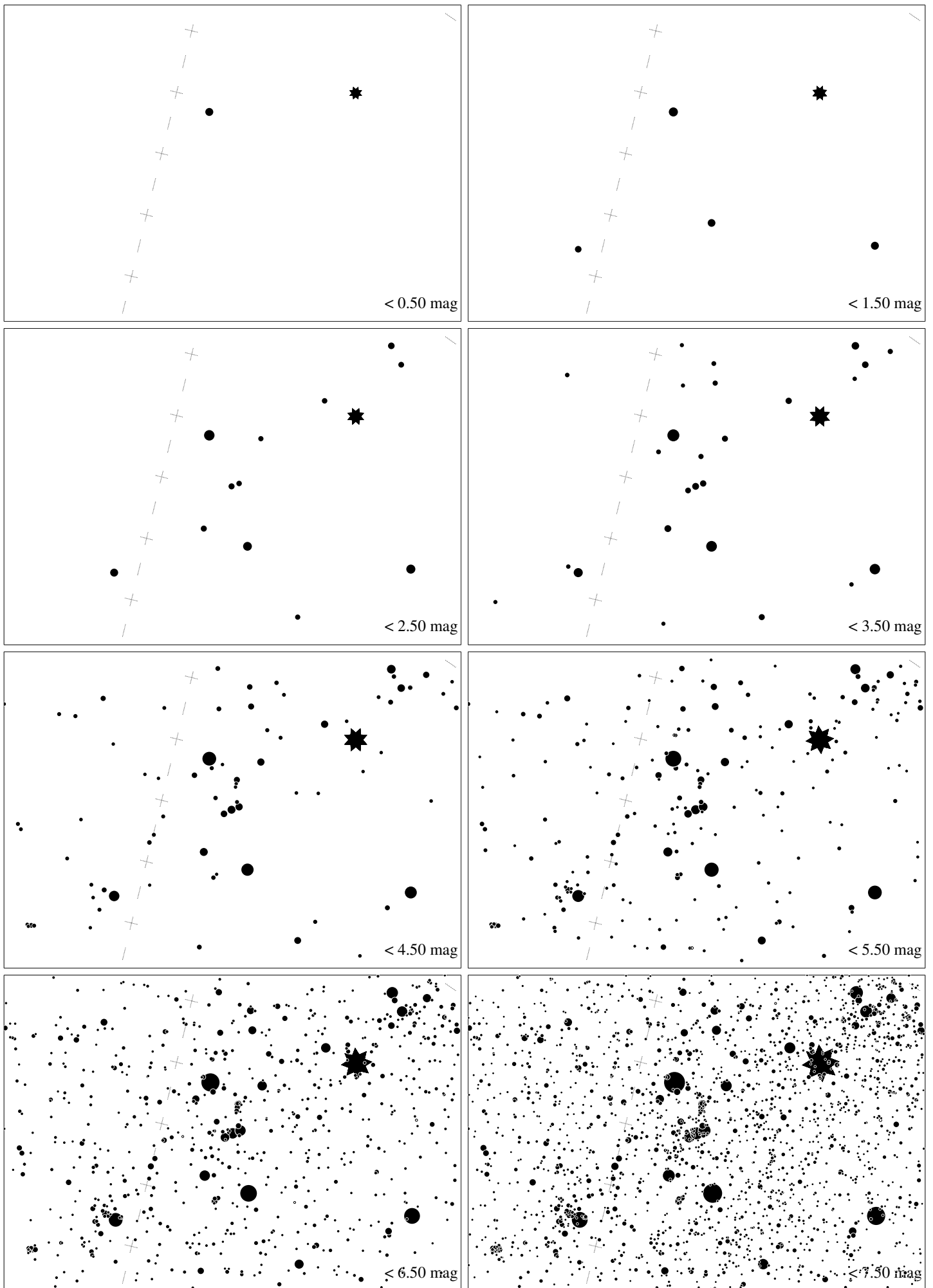
Maps for Globe at Night at latitude -10° , January 18, 21 h local time (Sun at -34°), assuming rather transparent air. Lines from N(E,S,W) to zenith shown (crosses each 10°). Orion's belt is 53° to the right from N, at 76° height. The brightest star is Sirius. Map vertical size is 50° . *Jan Hollan, CzechGlobe*



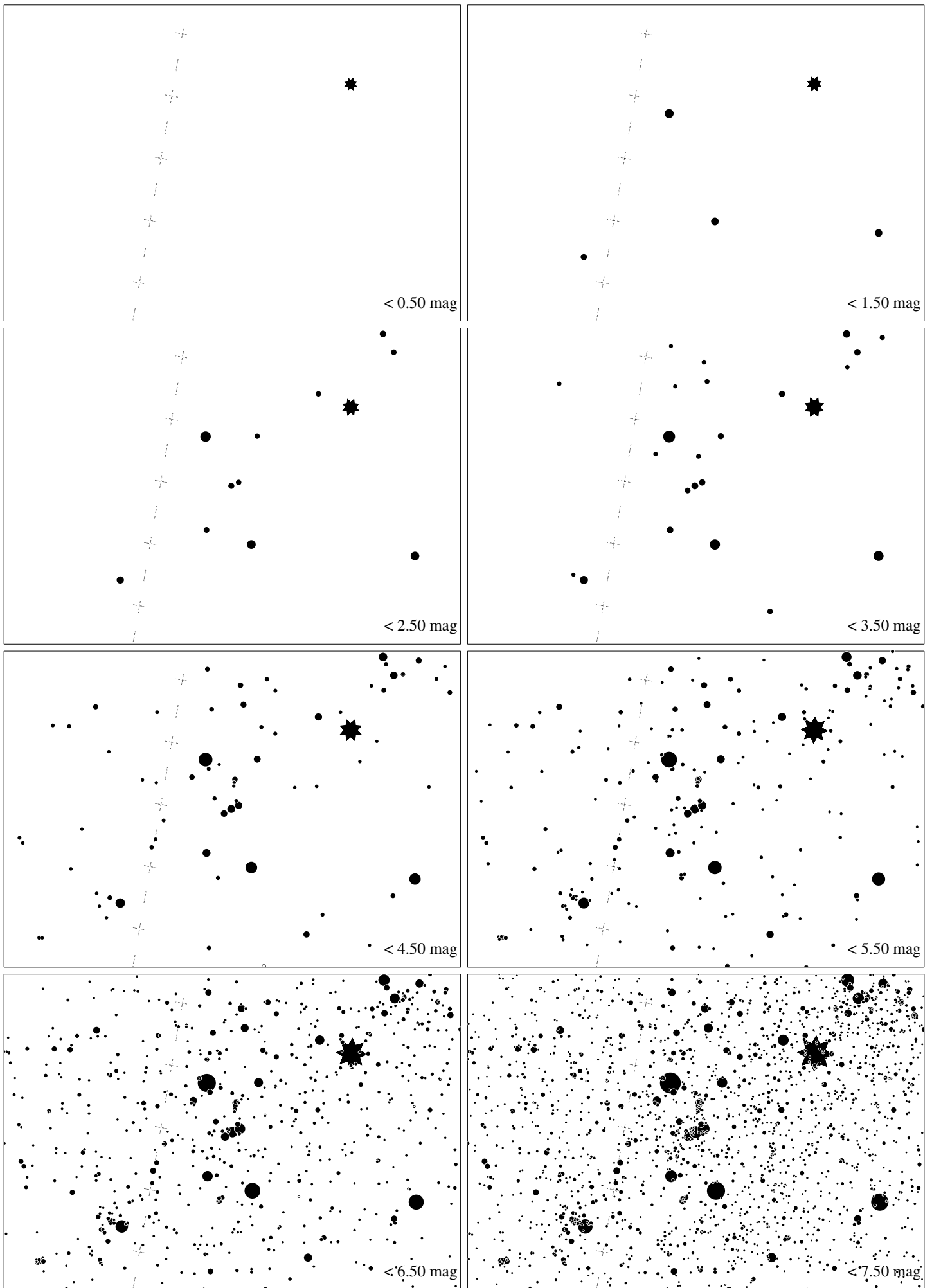
Maps for Globe at Night at latitude -20° , January 18, 21 h local time (Sun at -28°), assuming rather transparent air. Lines from N(E,S,W) to zenith shown (crosses each 10°). Orion's belt is 32° to the right from N, at 68° height. The brightest star is Sirius. Map vertical size is 50° . *Jan Hollan, CzechGlobe*



Maps for Globe at Night at latitude -30° , January 18, 21 h local time (Sun at -22°), assuming rather transparent air. Lines from N(E,S,W) to zenith shown (crosses each 10°). Orion's belt is 23° to the right from N, at 59° height. The brightest star is Sirius. Map vertical size is 50° . *Jan Hollan, CzechGlobe*



Maps for Globe at Night at latitude -40° , January 18, 21 h local time (Sun at -15°), assuming rather transparent air. Lines from N(E,S,W) to zenith shown (crosses each 10°). Orion's belt is 18° to the right from N, at 50° height. The brightest star is Sirius. Map vertical size is 50° . *Jan Hollan, CzechGlobe*



Maps for Globe at Night at latitude -50° , January 18, 21 h local time (Sun at -8°), assuming rather transparent air. Lines from N(E,S,W) to zenith shown (crosses each 10°). Orion's belt is 15° to the right from N, at 40° height. The brightest star is Sirius. Map vertical size is 50° . *Jan Hollan, CzechGlobe*