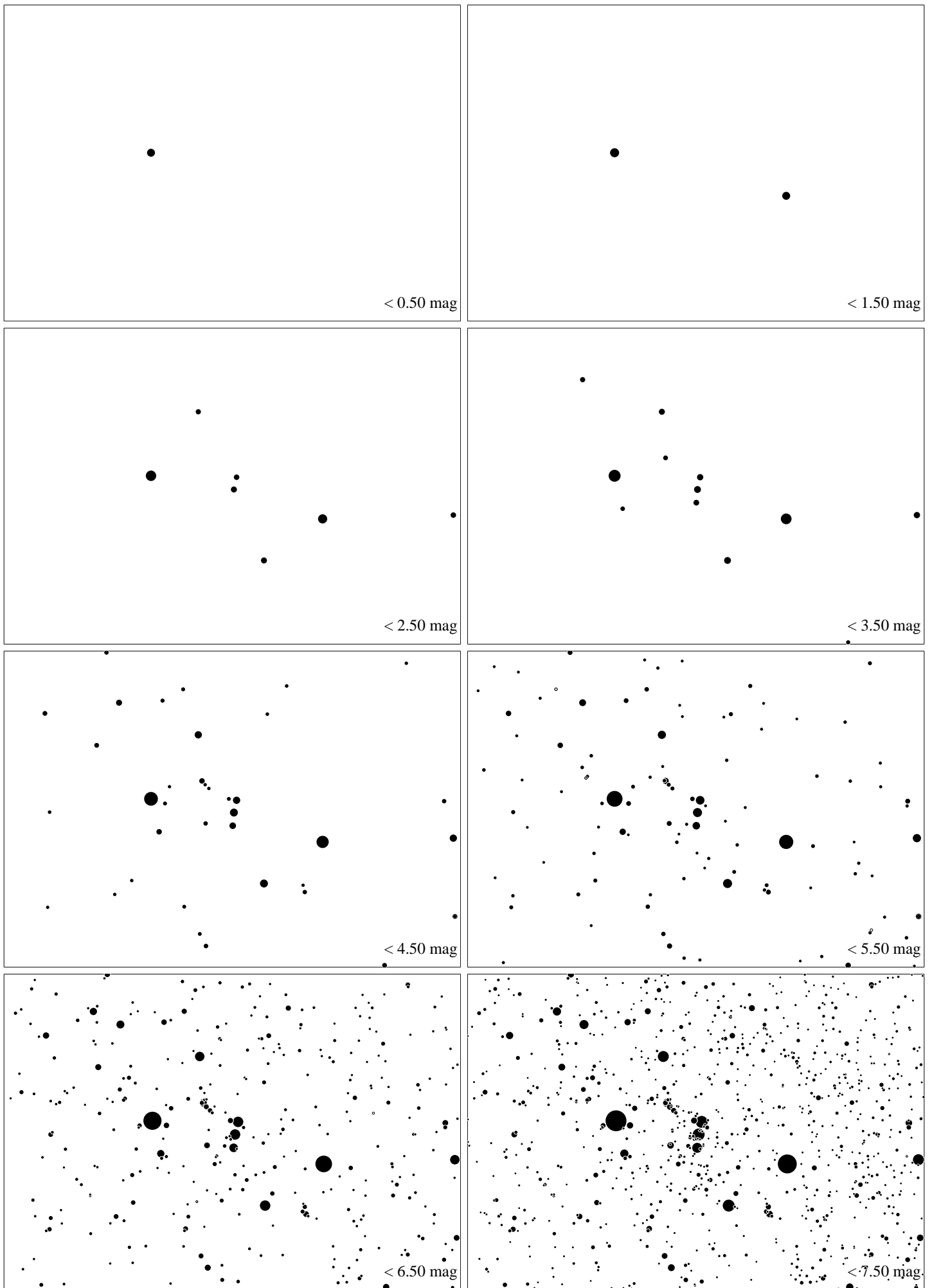
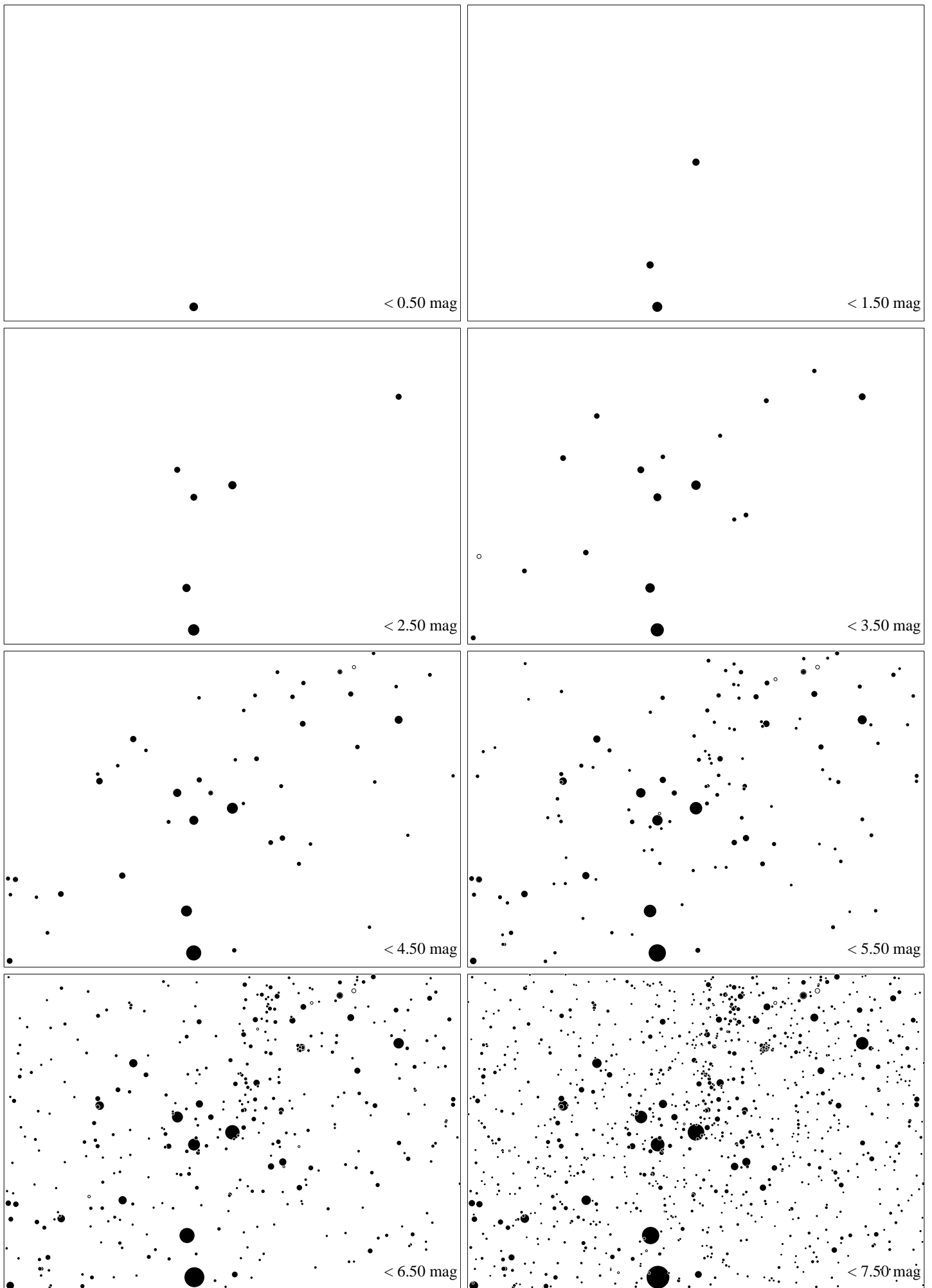


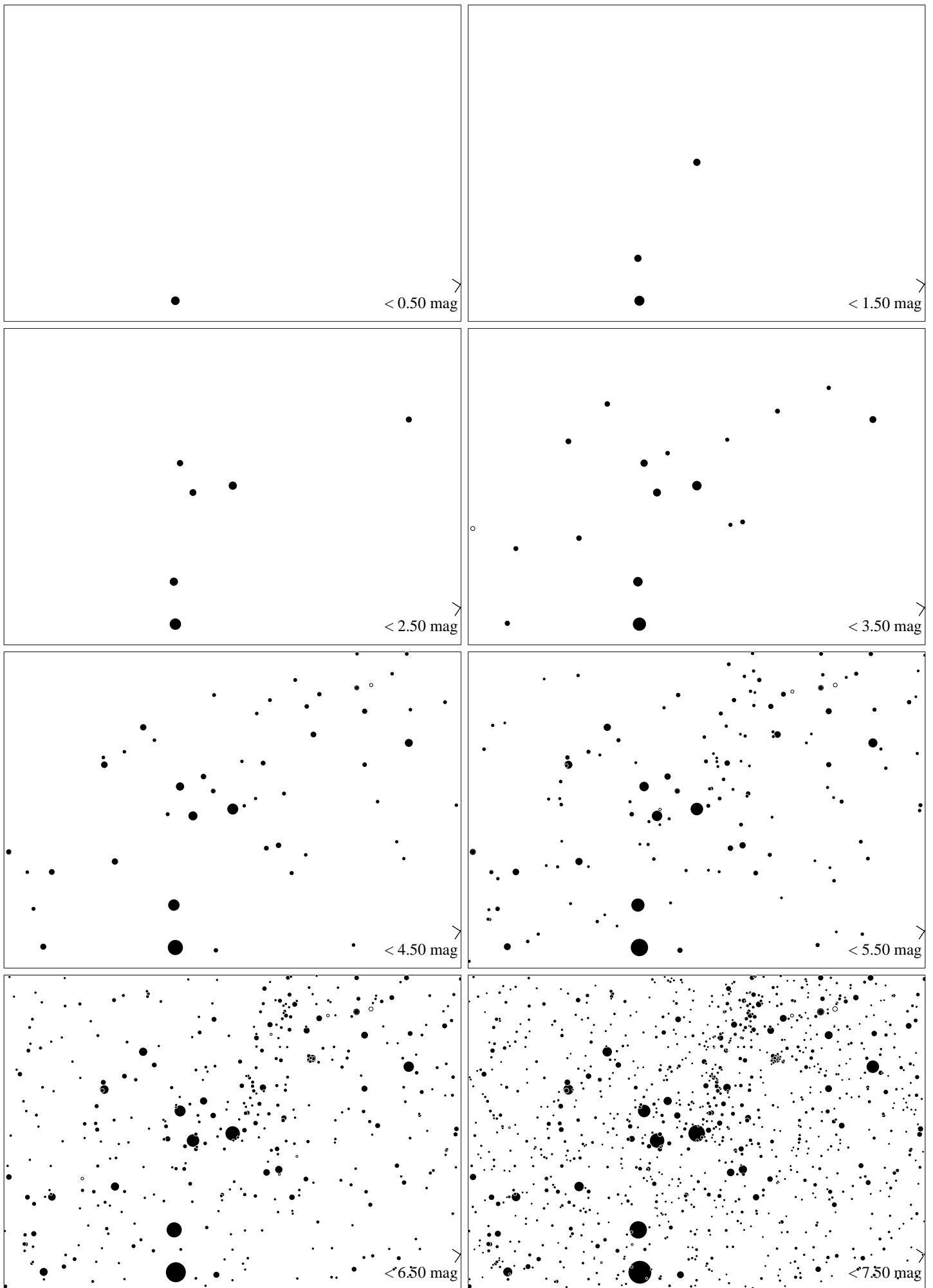
Maps for Globe at Night at latitude -30° , February 23, 21 h local time (deep night), assuming rather transparent air. Orion's belt is -43° to the right from the south, at 53° height. The brightest fixed star, Sirius, is a bit above the map. *Jan Hollan, Ecological Institute Veronica and <http://www.astro.cz/darksky>*



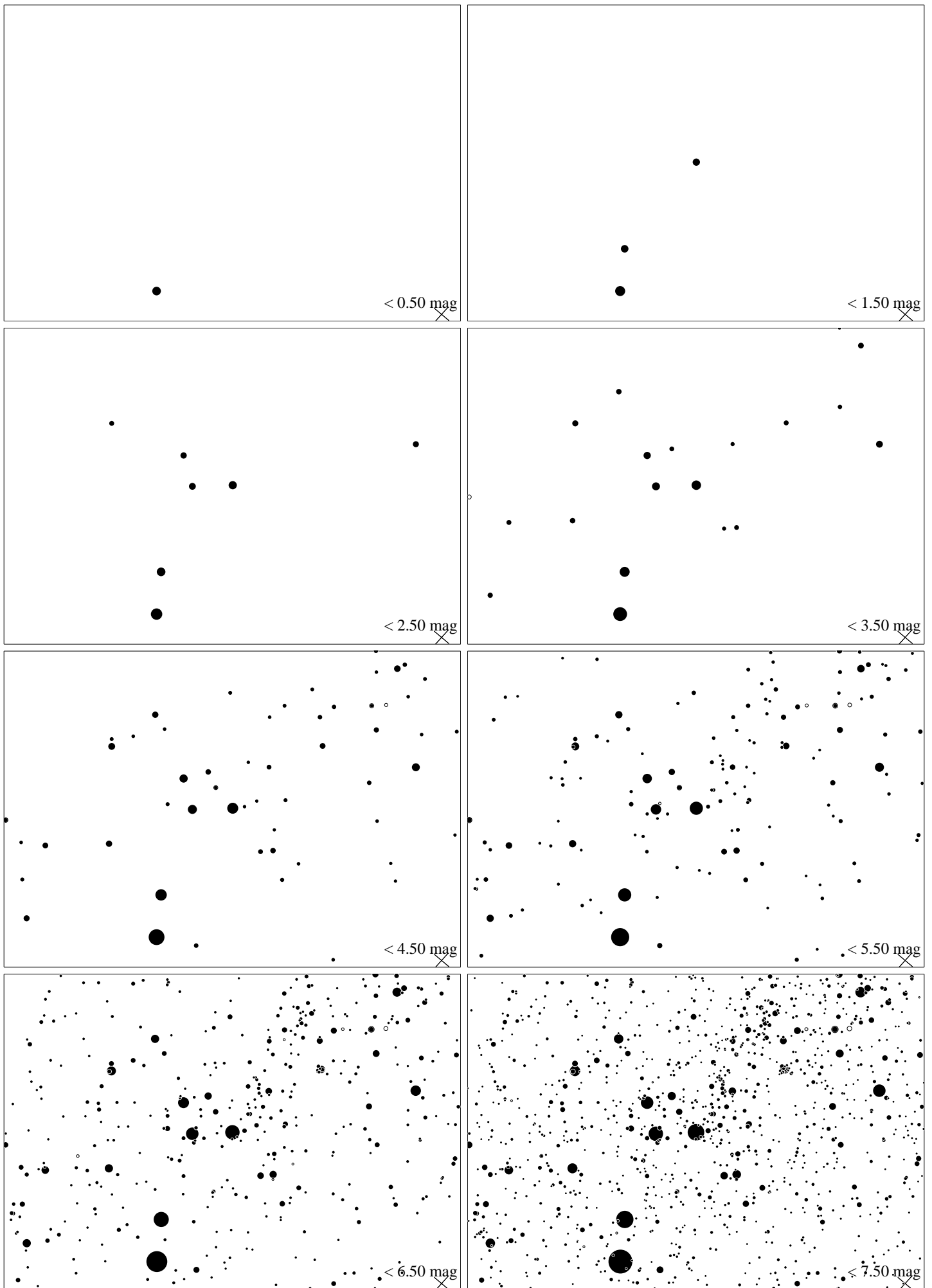
Maps for GLOBE at Night at latitude -30° , March 2, 21 h local time (deep night), assuming rather transparent air. Orion's belt is 128° to the right from the south, at 49° height. The brightest fixed star, Sirius, is a bit above the map. *Jan Hollan, Ecological Institute Veronica and <http://www.astro.cz/darksky>*



Maps for GLOBE at Night at latitude -30° , March 23, 21 h local time (Mar 30, 20.5 h; Apr 6, 20 h) The brightest star is Toliman (α Centauri). Central star Acrux (the brightest in the Cross) is 29° left from the south, at 44° height. Map vertical size 33° . *Jan Hollan, Ecol. Inst. Veronica and <http://www.astro.cz/darksky>*



Maps for GLOBE at Night at latitude -30° , March 30, 21 h local time (Mar 23, 21.5 h; Apr 6, 20.5 h) The brightest star is Toliman (α Centauri). Central star Acrux (the brightest in the Cross) is 27° left from the south, at 47° height. Map vertical size 33° . *Jan Hollan, Ecol. Inst. Veronica and <http://www.astro.cz/darksky>*



Maps for GLOBE at Night at latitude -30° , April 6, 21 h local time (Mar 23, 22 h; Mar 30, 21.5 h) The brightest star is Toliman (α Centauri). Central star Acrux (the brightest one in the Cross) is 25° left from the south, at 49° height. Map vertical size 33° . *Jan Hollan, Ecol. Inst. Veronica and <http://www.astro.cz/darksky>*