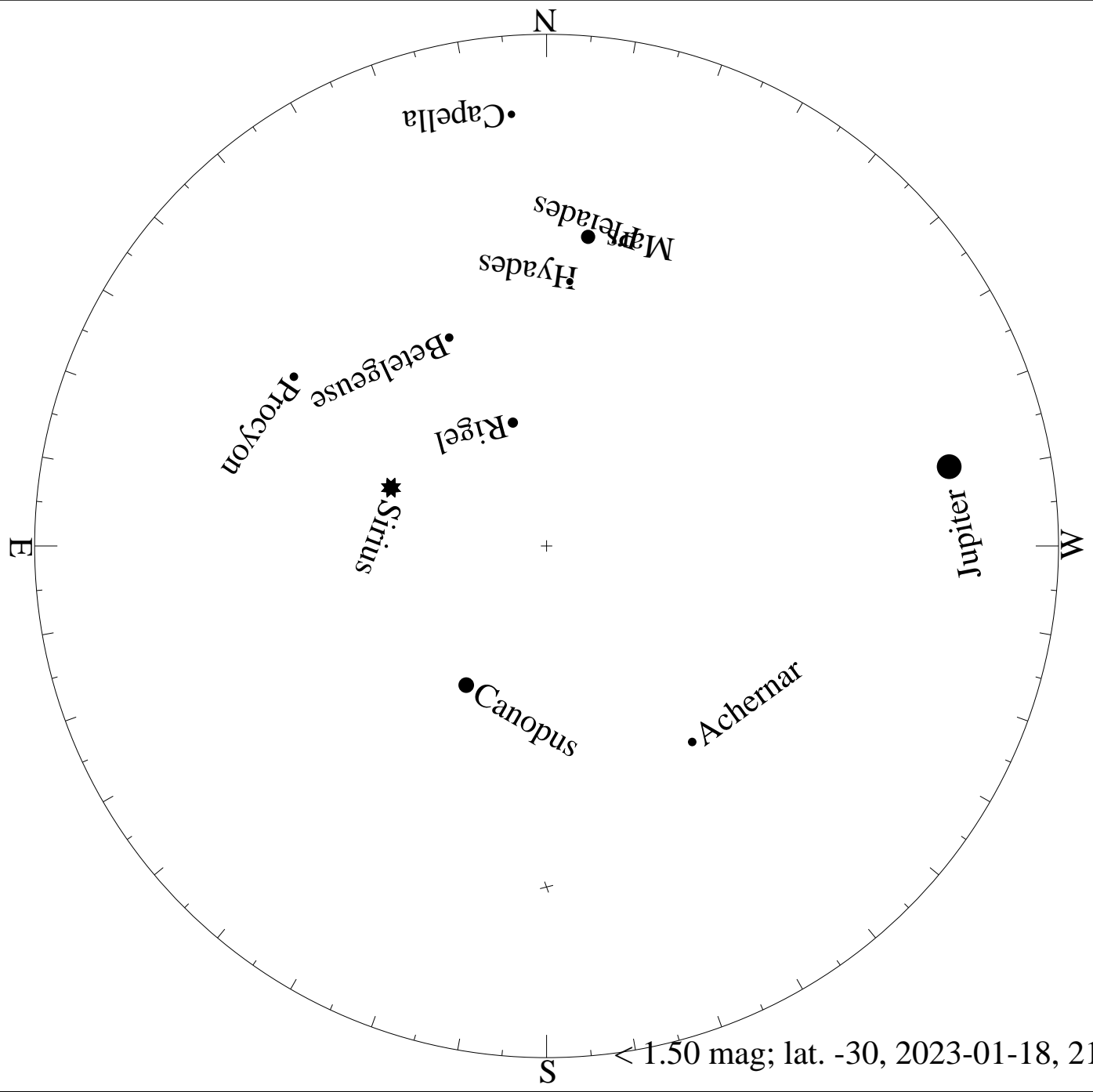
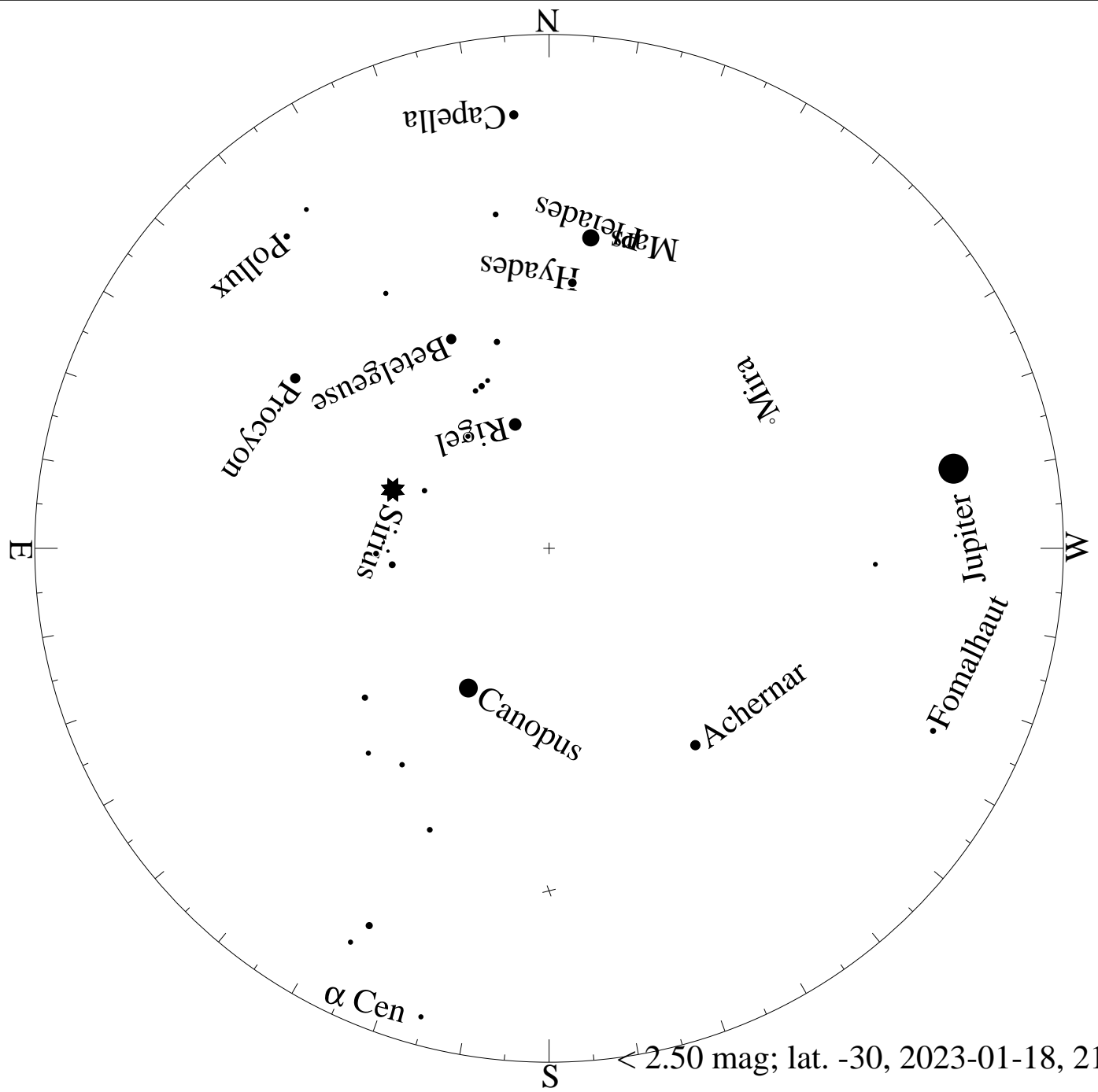


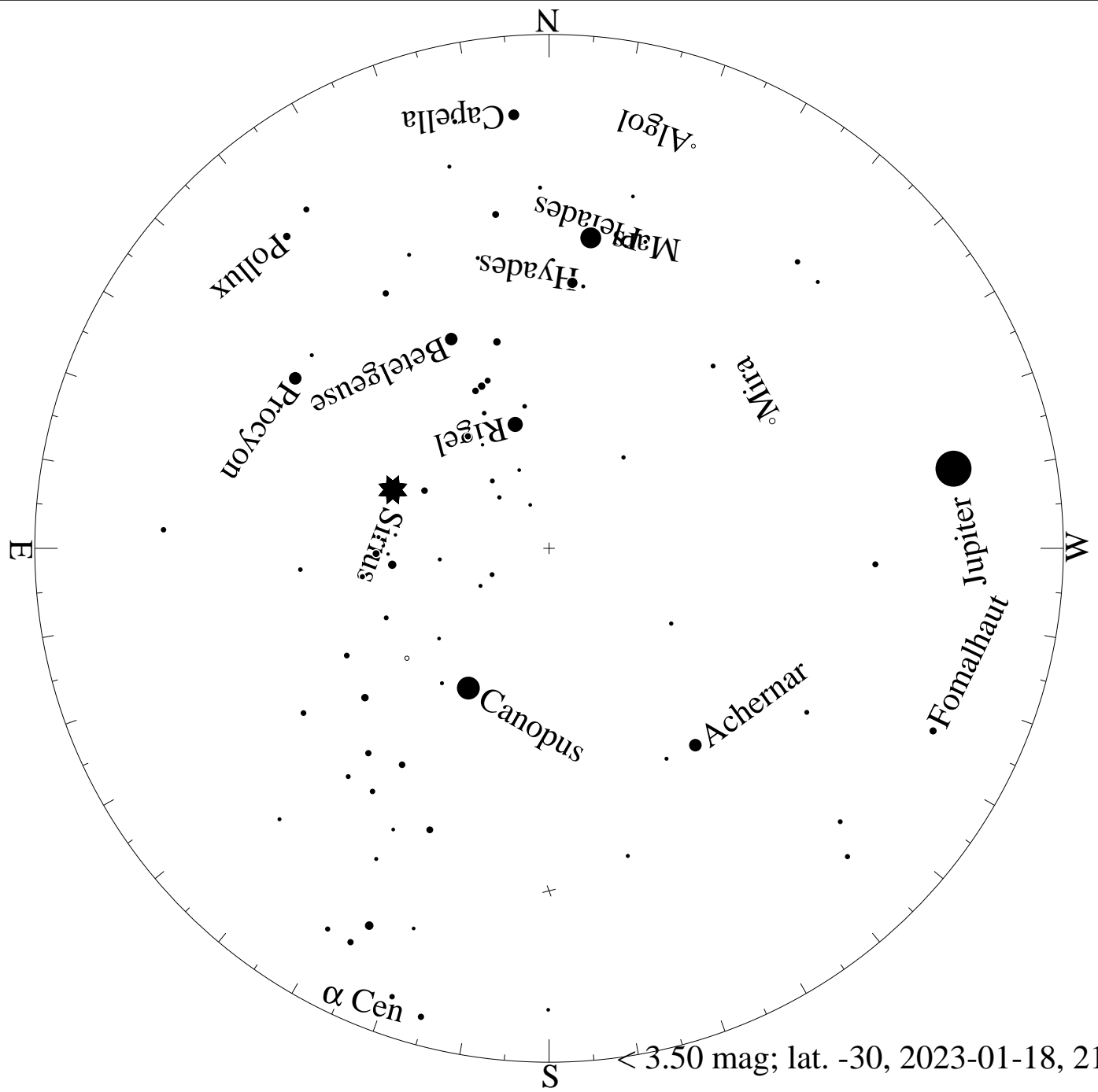
< 0.50 mag; lat. -30, 2023-01-18, 21 h local time




< 1.50 mag; lat. -30, 2023-01-18, 21 h local time




< 2.50 mag; lat. -30, 2023-01-18, 21 h local time

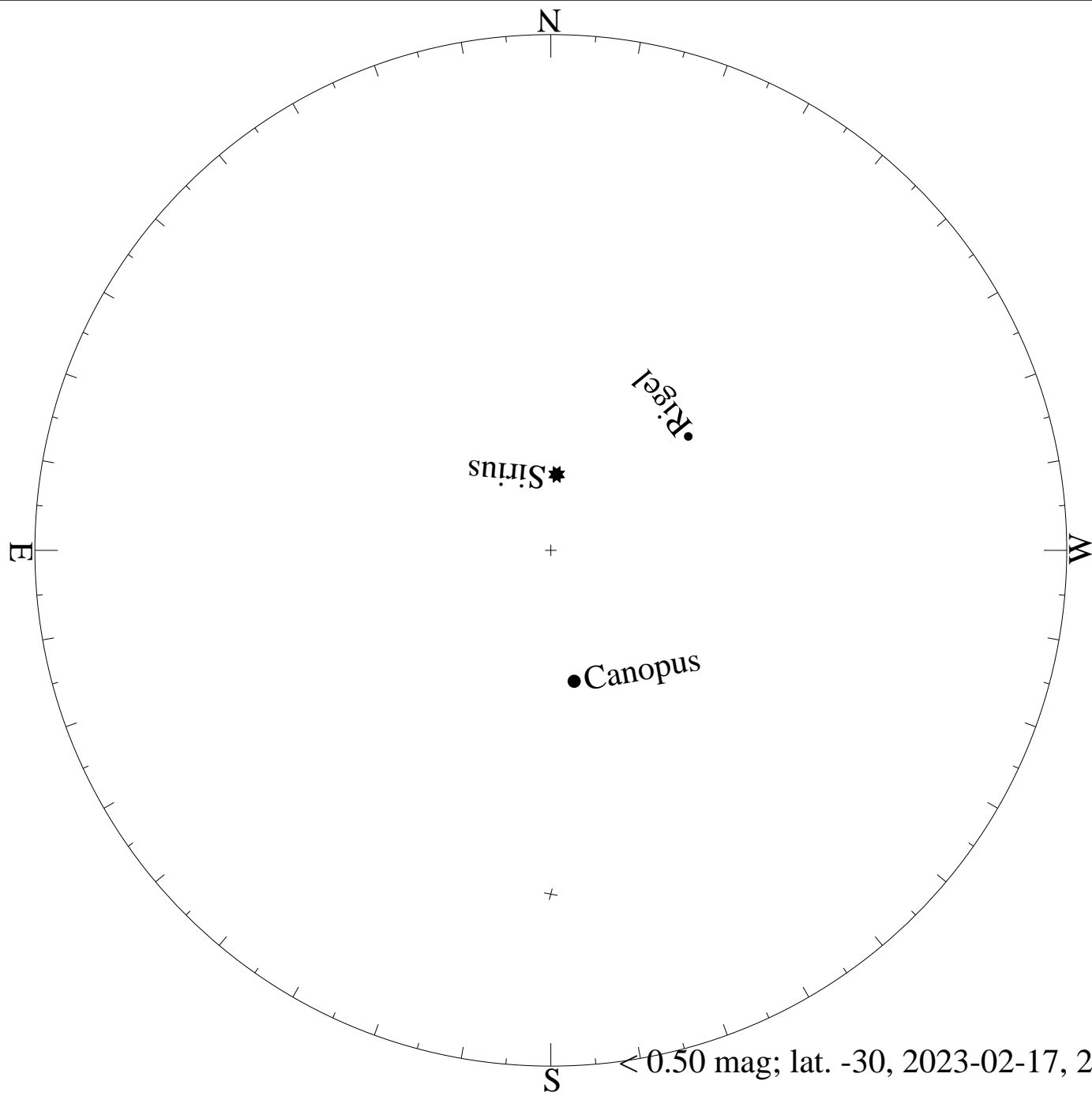


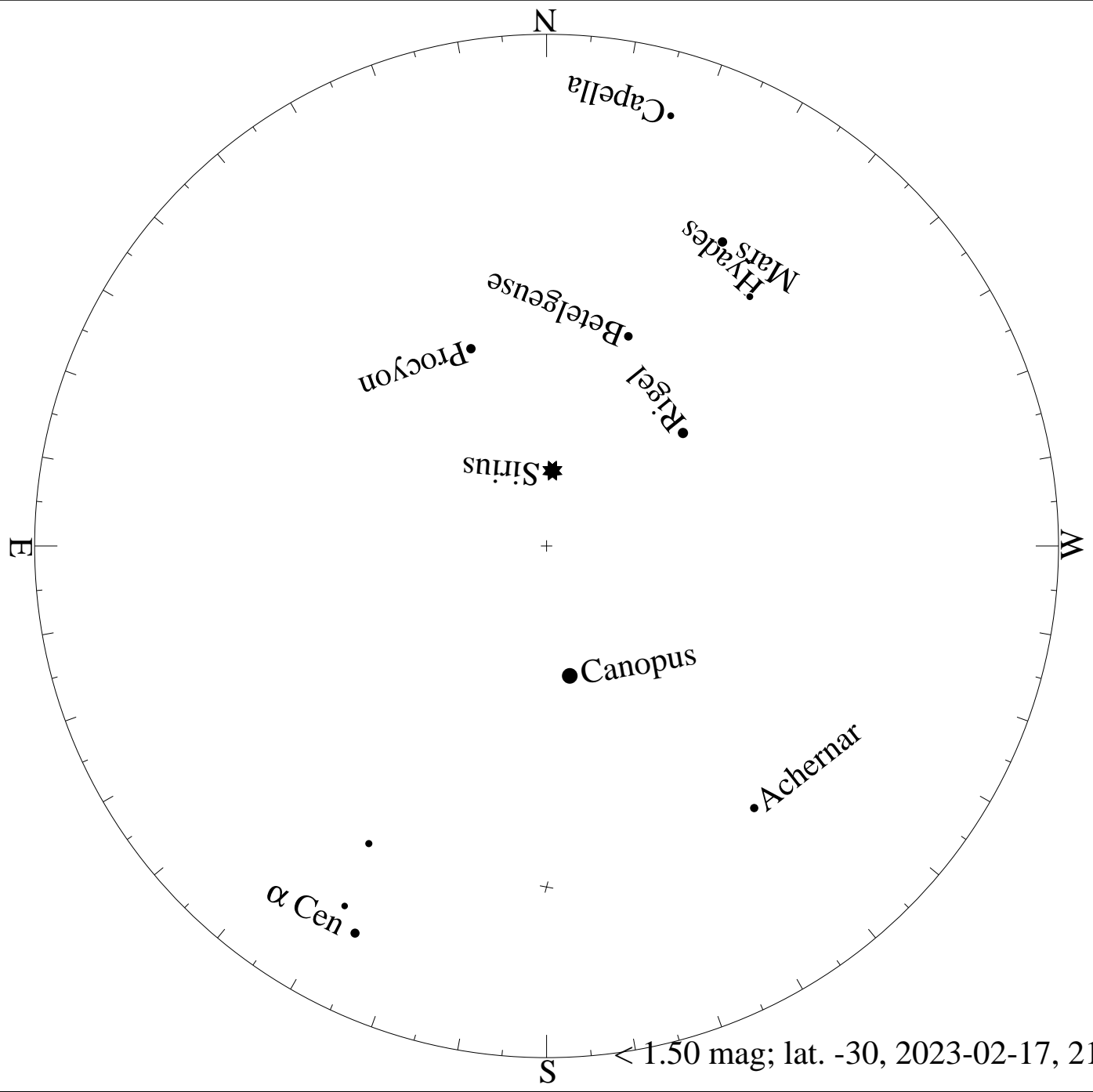


< 4.50 mag; lat. -30, 2023-01-18, 21 h local time



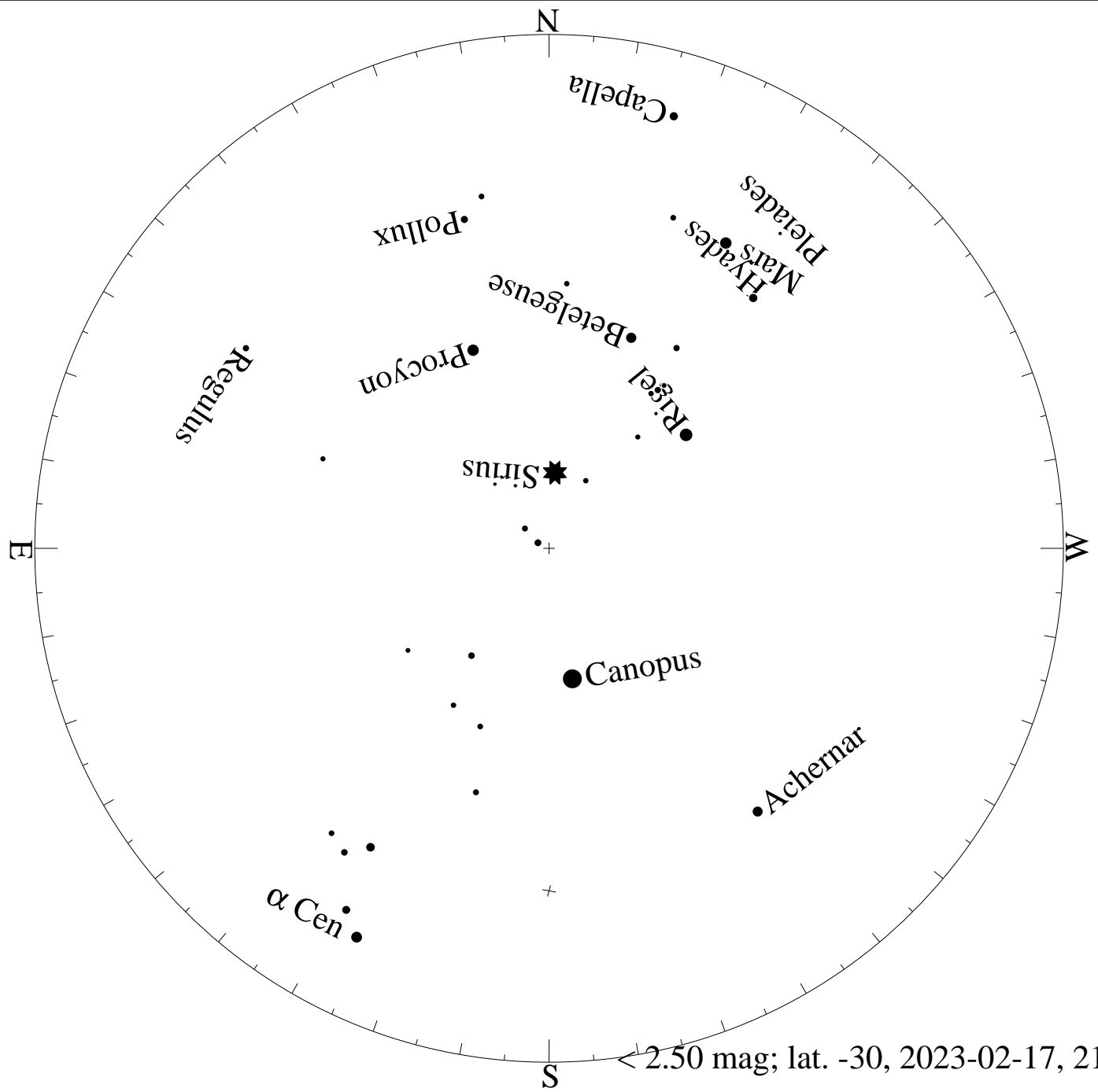
< 5.50 mag; lat. -30, 2023-01-18, 21 h local time



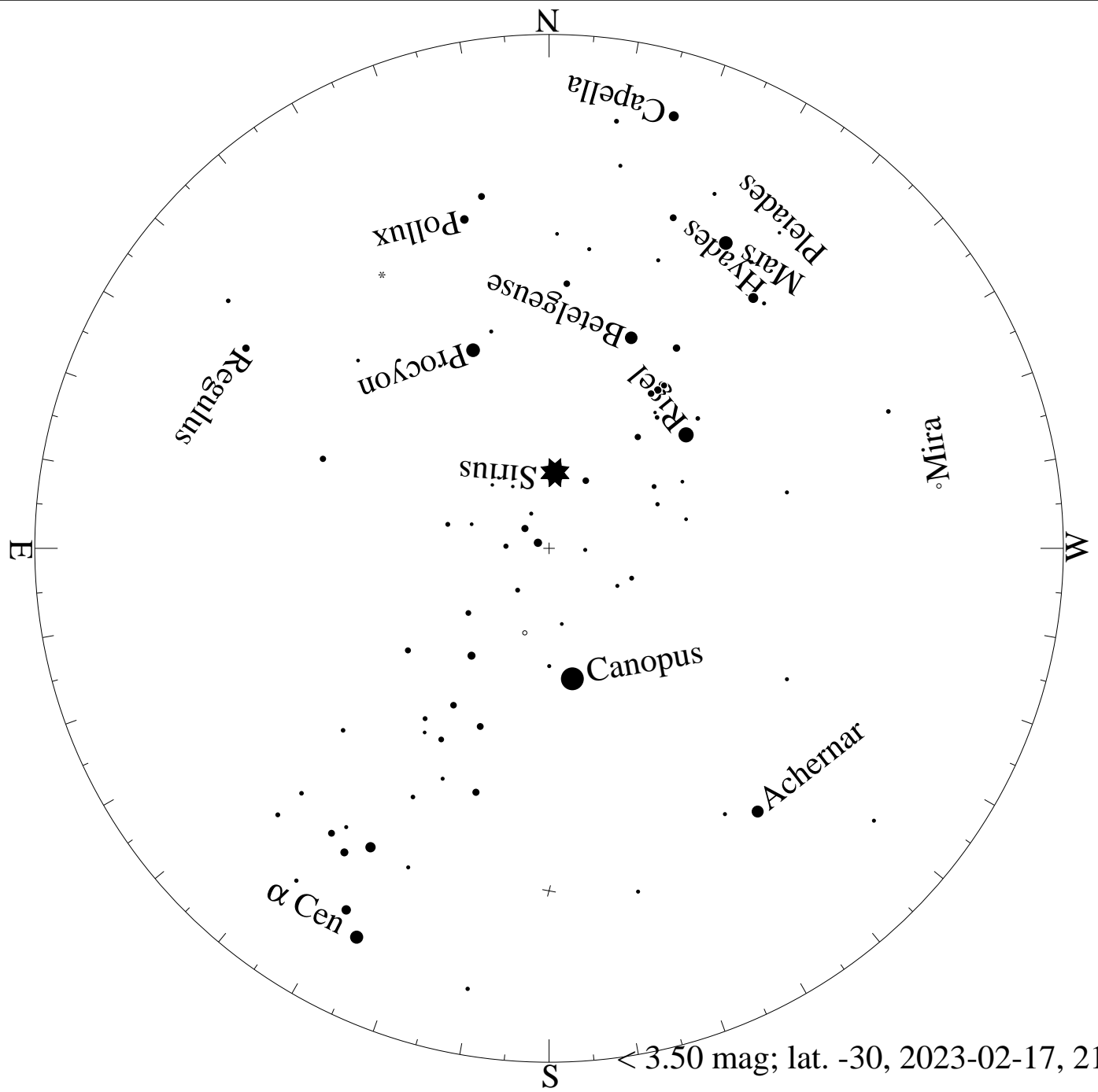


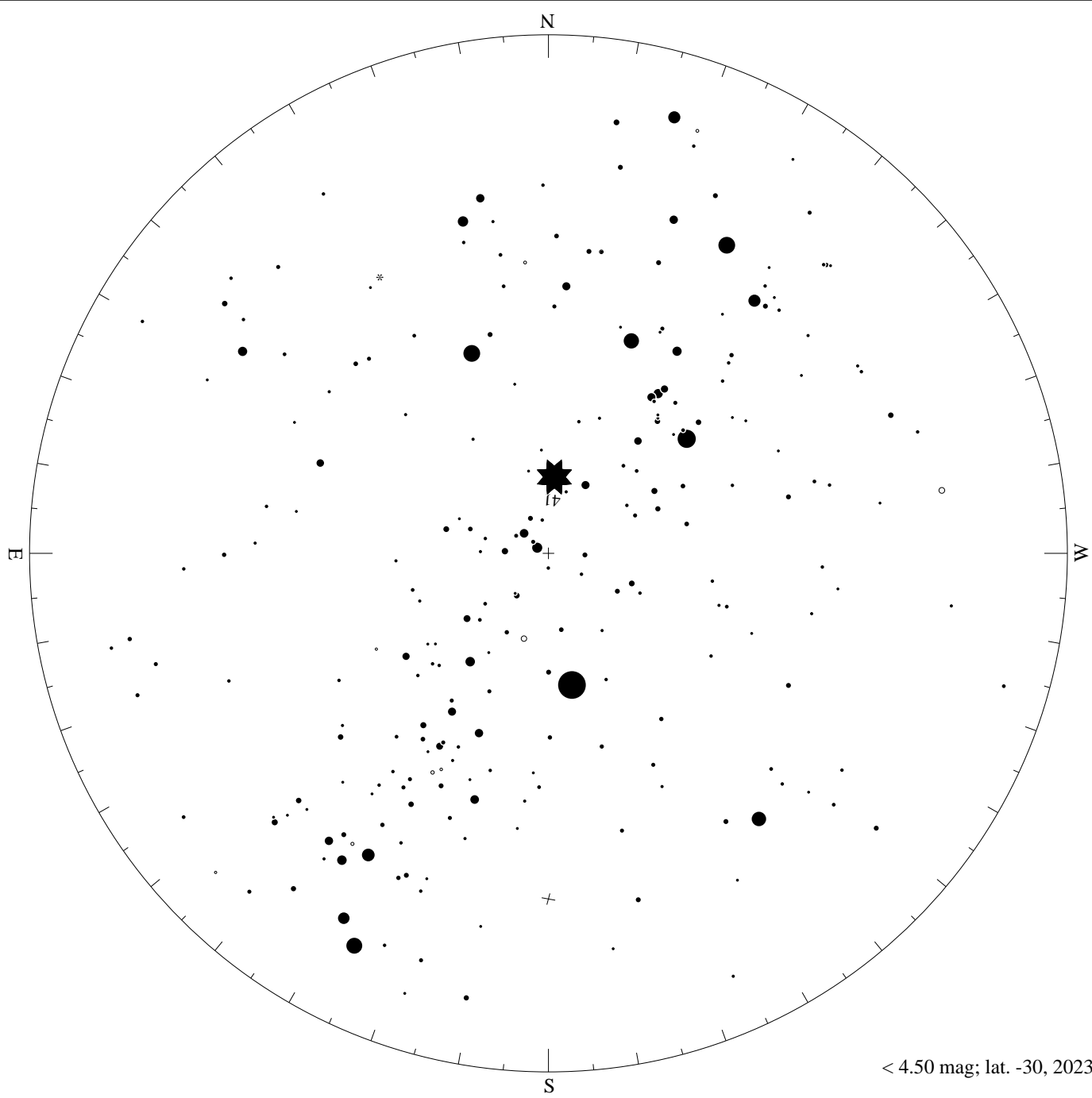
< 1.50 mag; lat. -30, 2023-02-17, 21 h local time



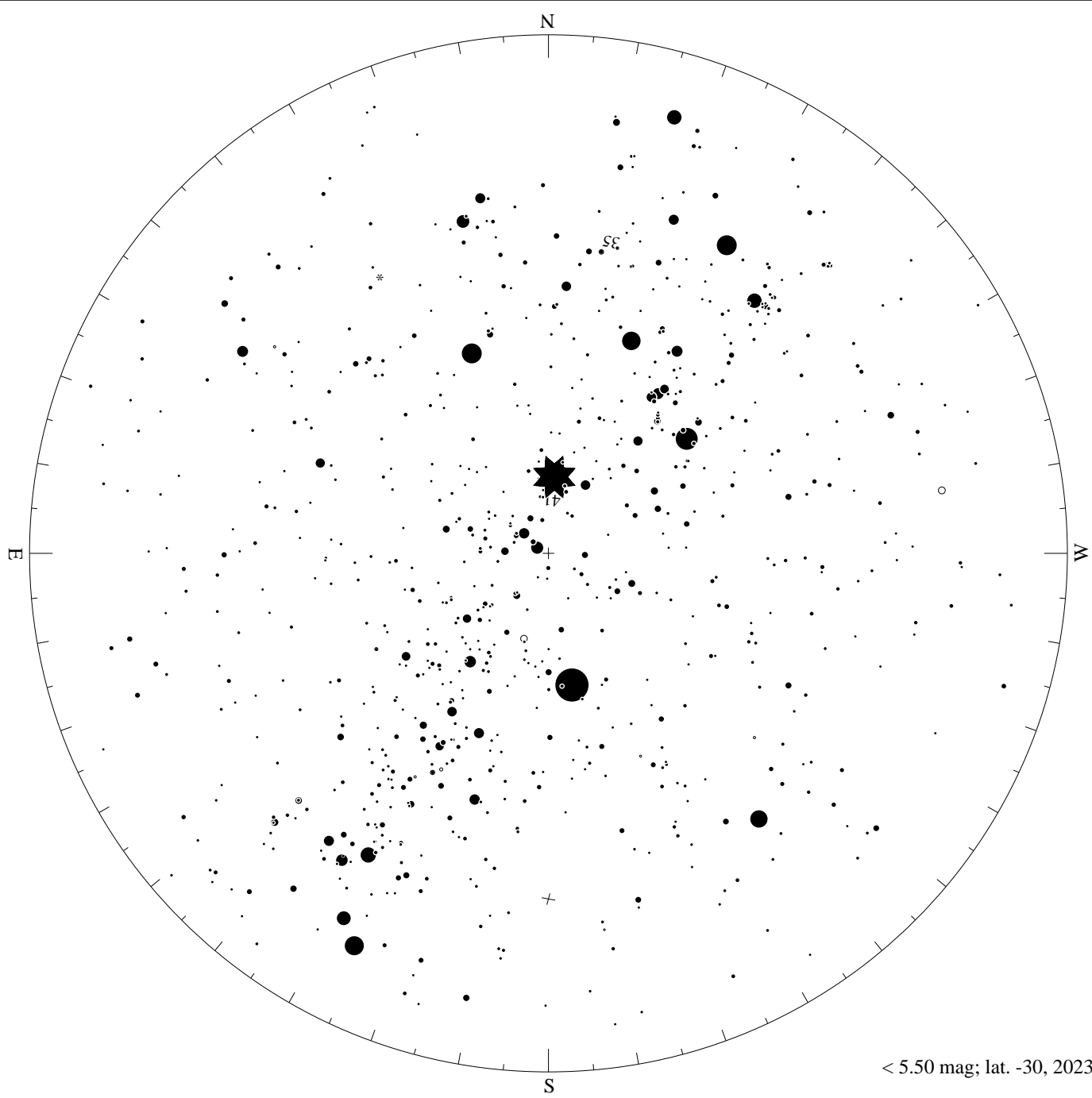


< 2.50 mag; lat. -30, 2023-02-17, 21 h local time

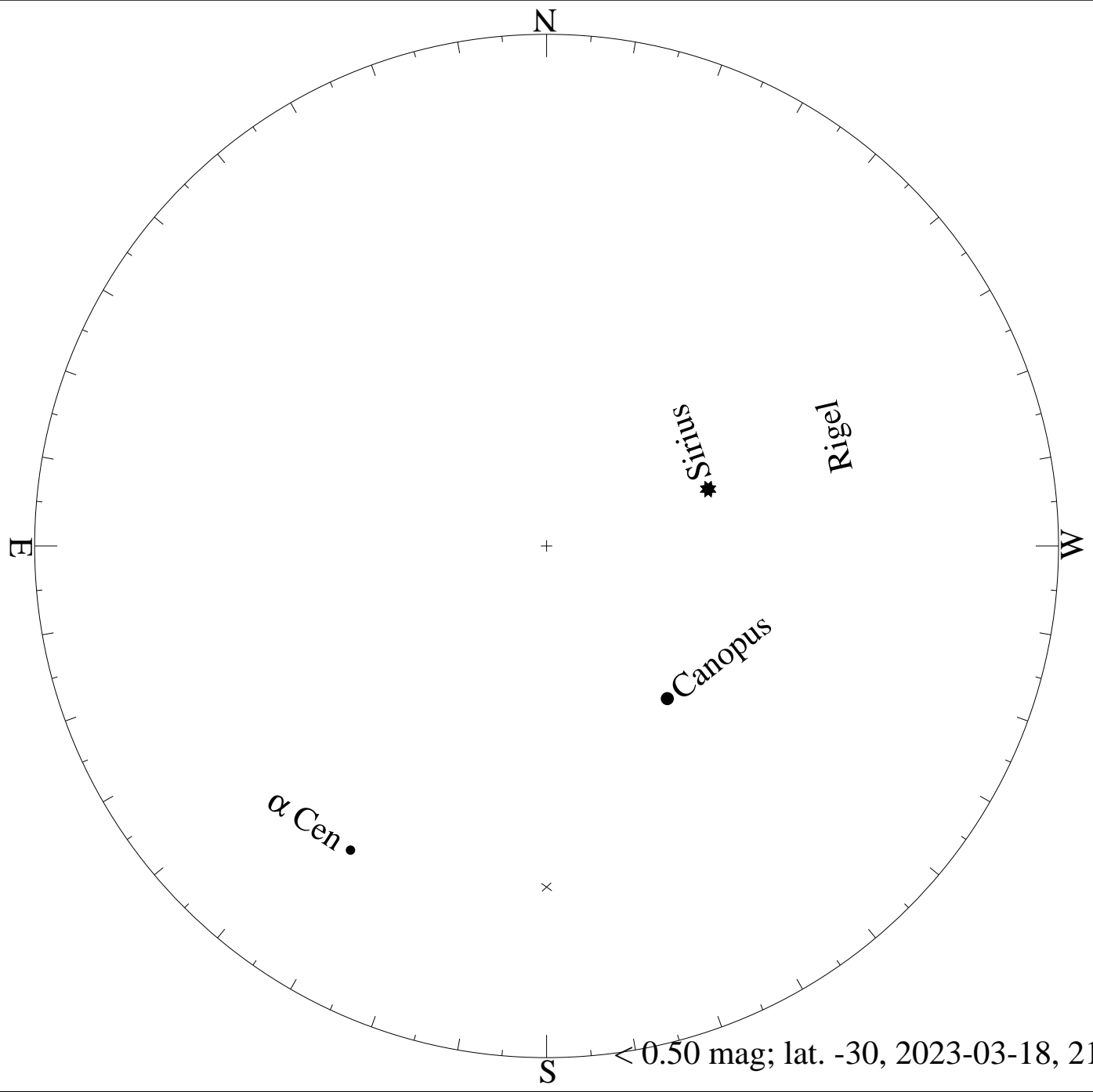




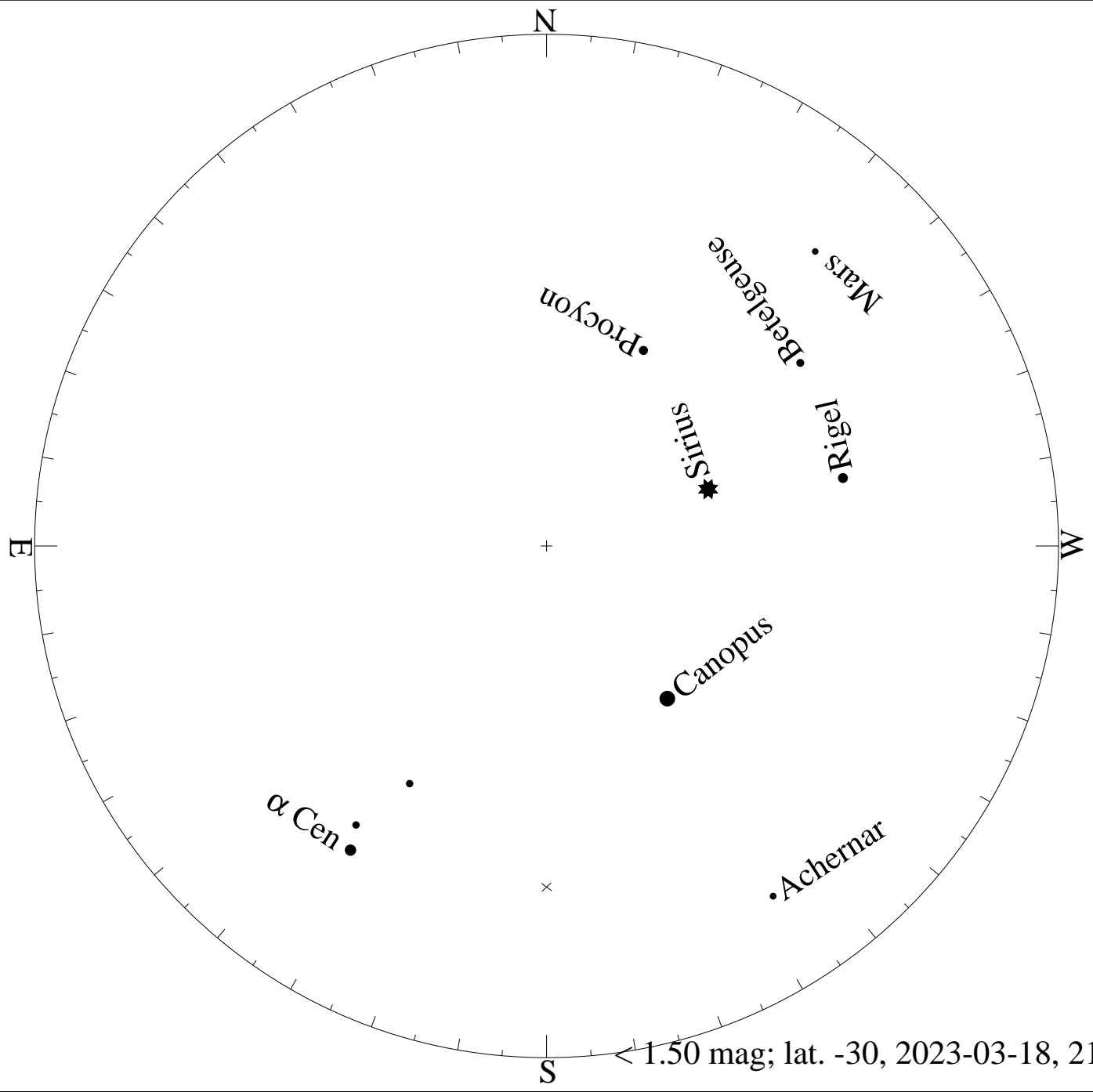
< 4.50 mag; lat. -30, 2023-02-17, 21 h local time



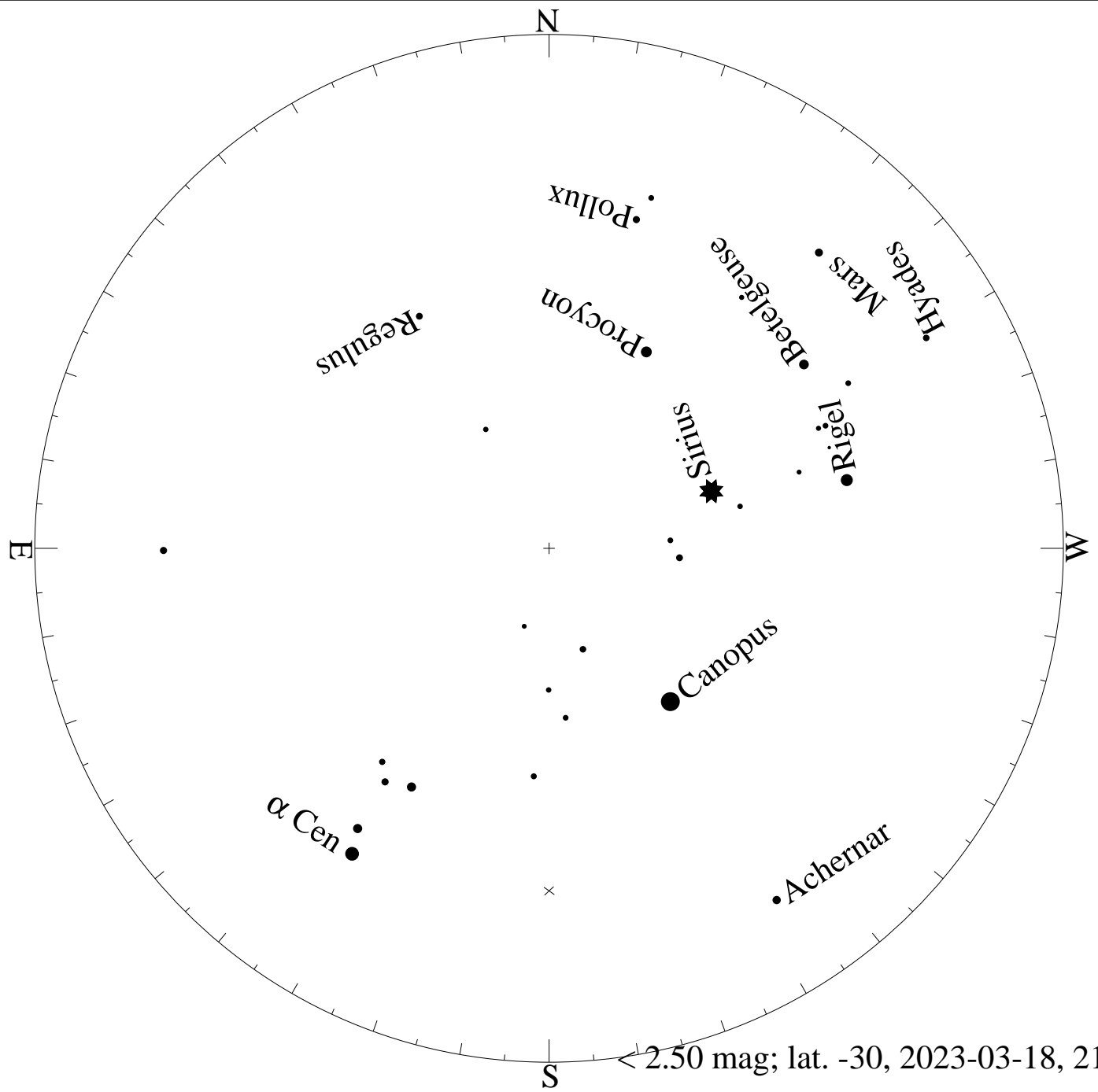
< 5.50 mag; lat. -30, 2023-02-17, 21 h local time



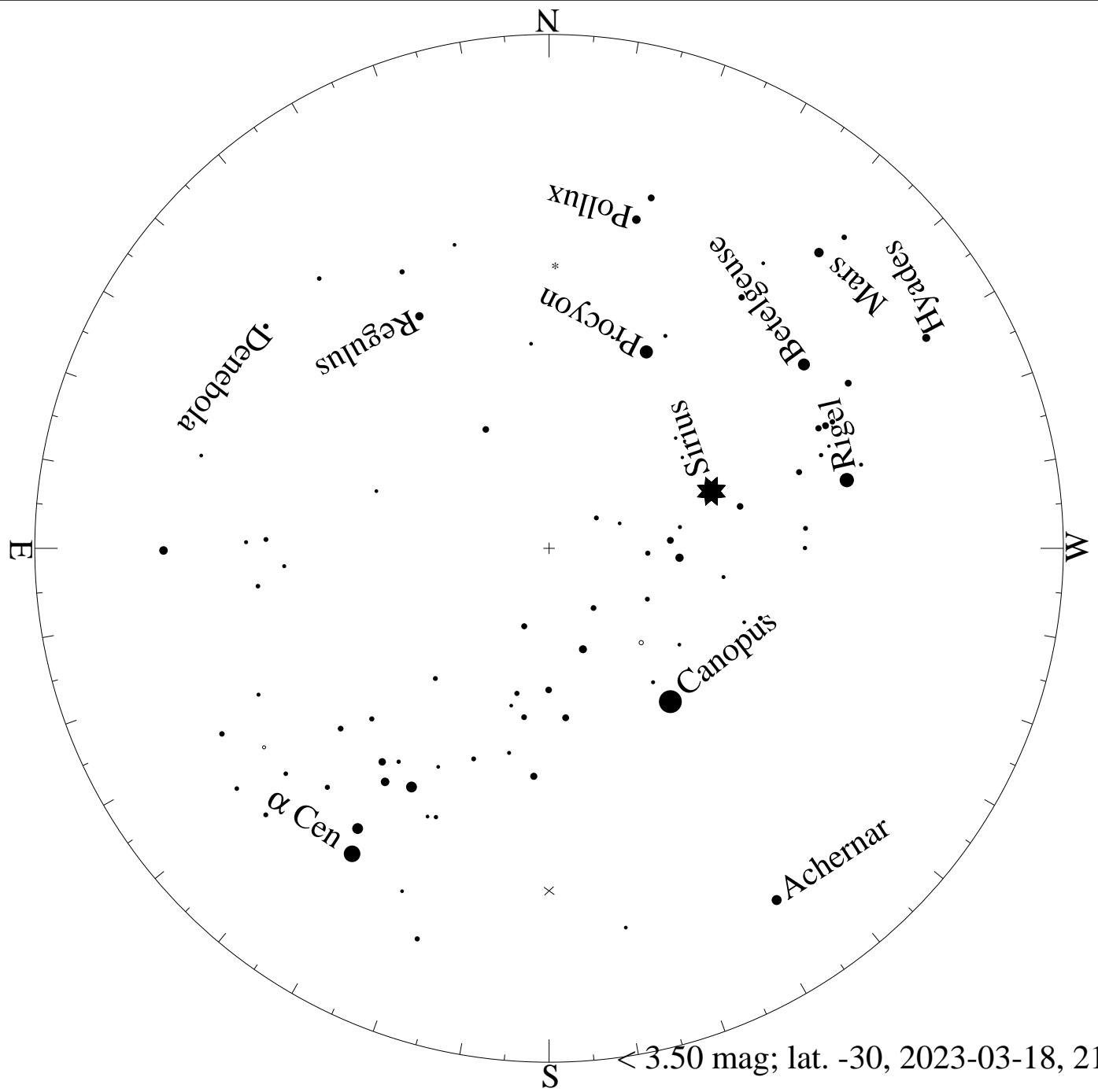
< 0.50 mag; lat. -30, 2023-03-18, 21 h local time



< 1.50 mag; lat. -30, 2023-03-18, 21 h local time




$< 2.50$  mag; lat. -30, 2023-03-18, 21 h local time




< 3.50 mag; lat. -30, 2023-03-18, 21 h local time

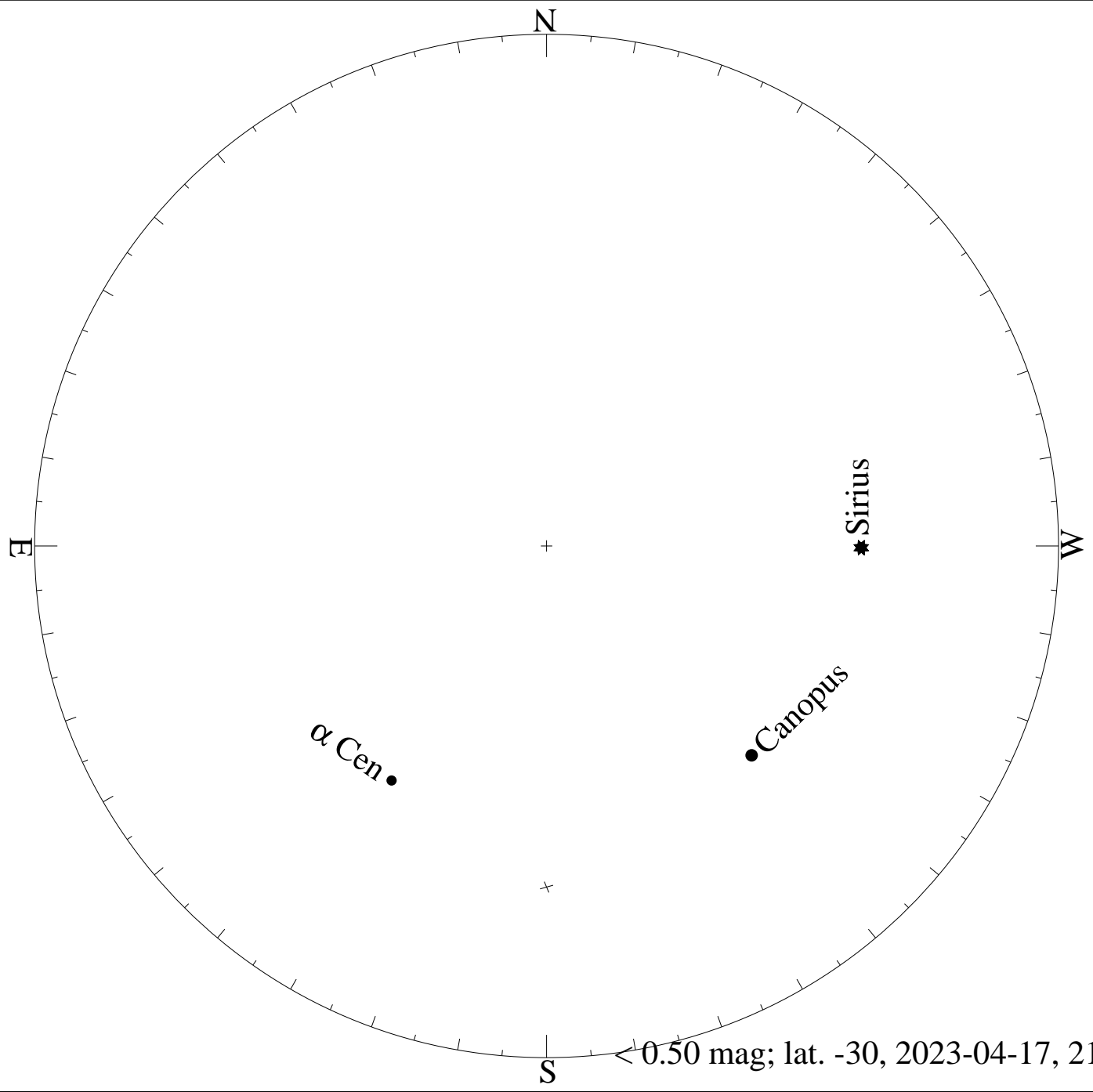




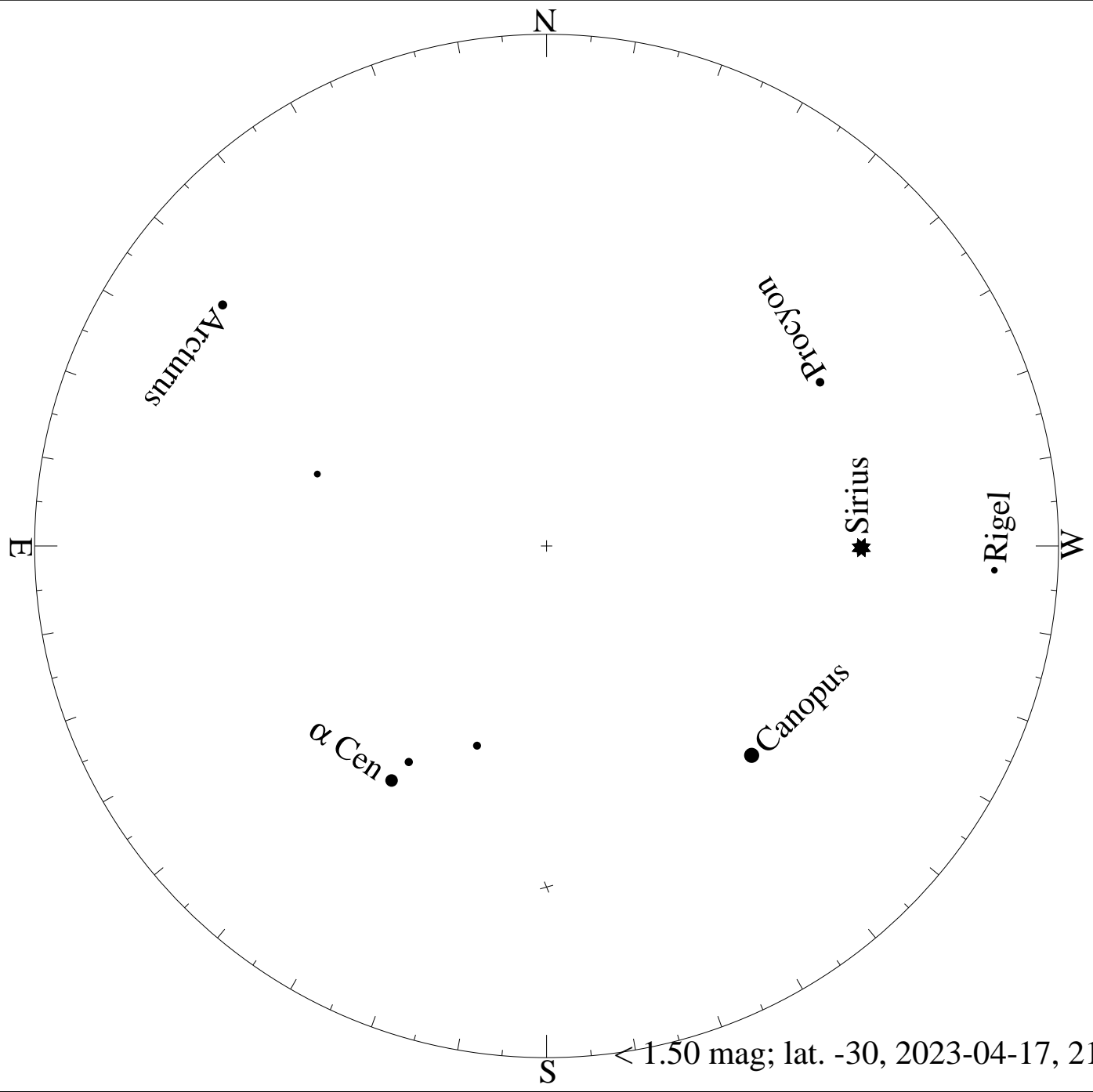
< 4.50 mag; lat. -30, 2023-03-18, 21 h local time



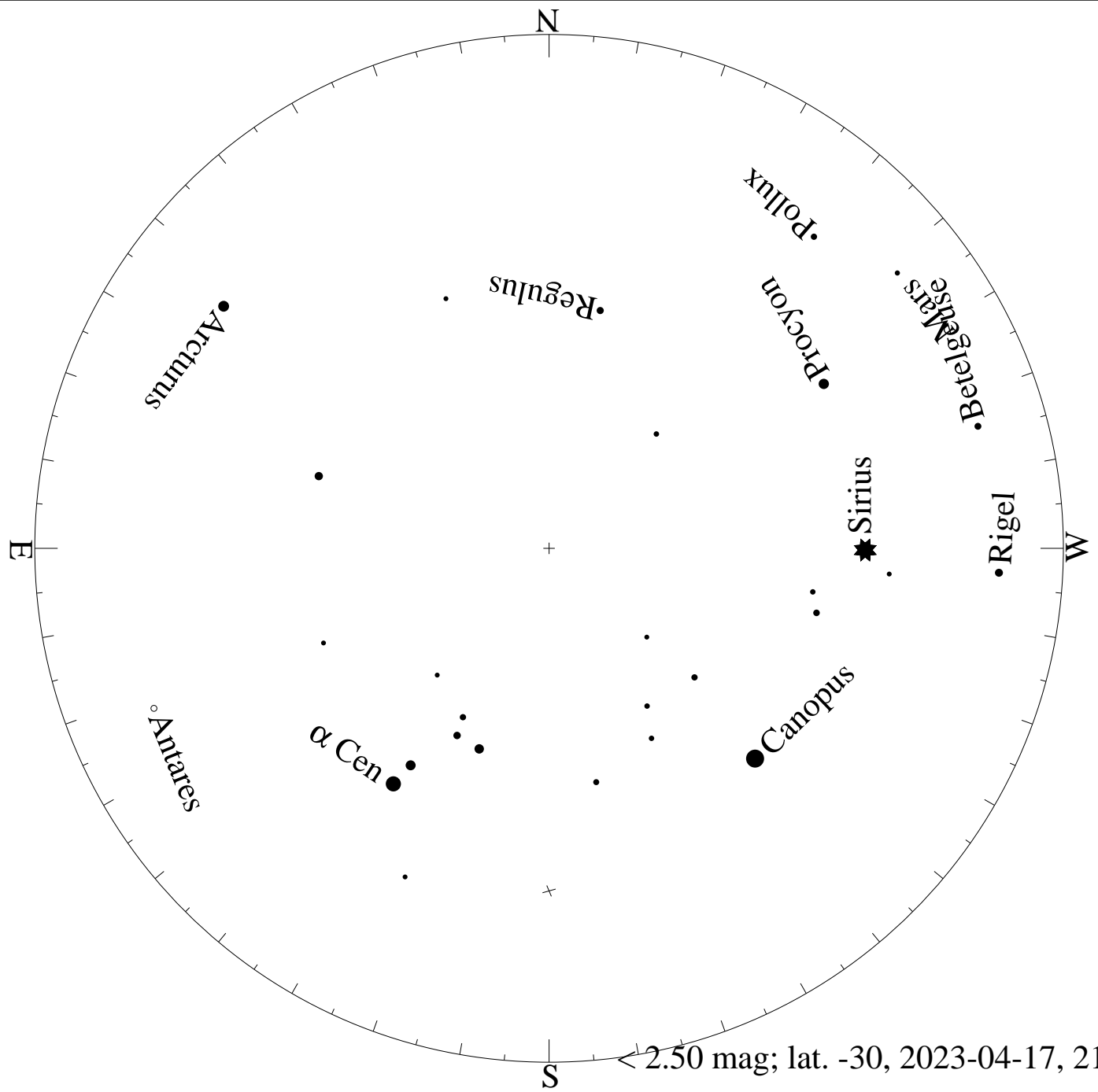
< 5.50 mag; lat. -30, 2023-03-18, 21 h local time



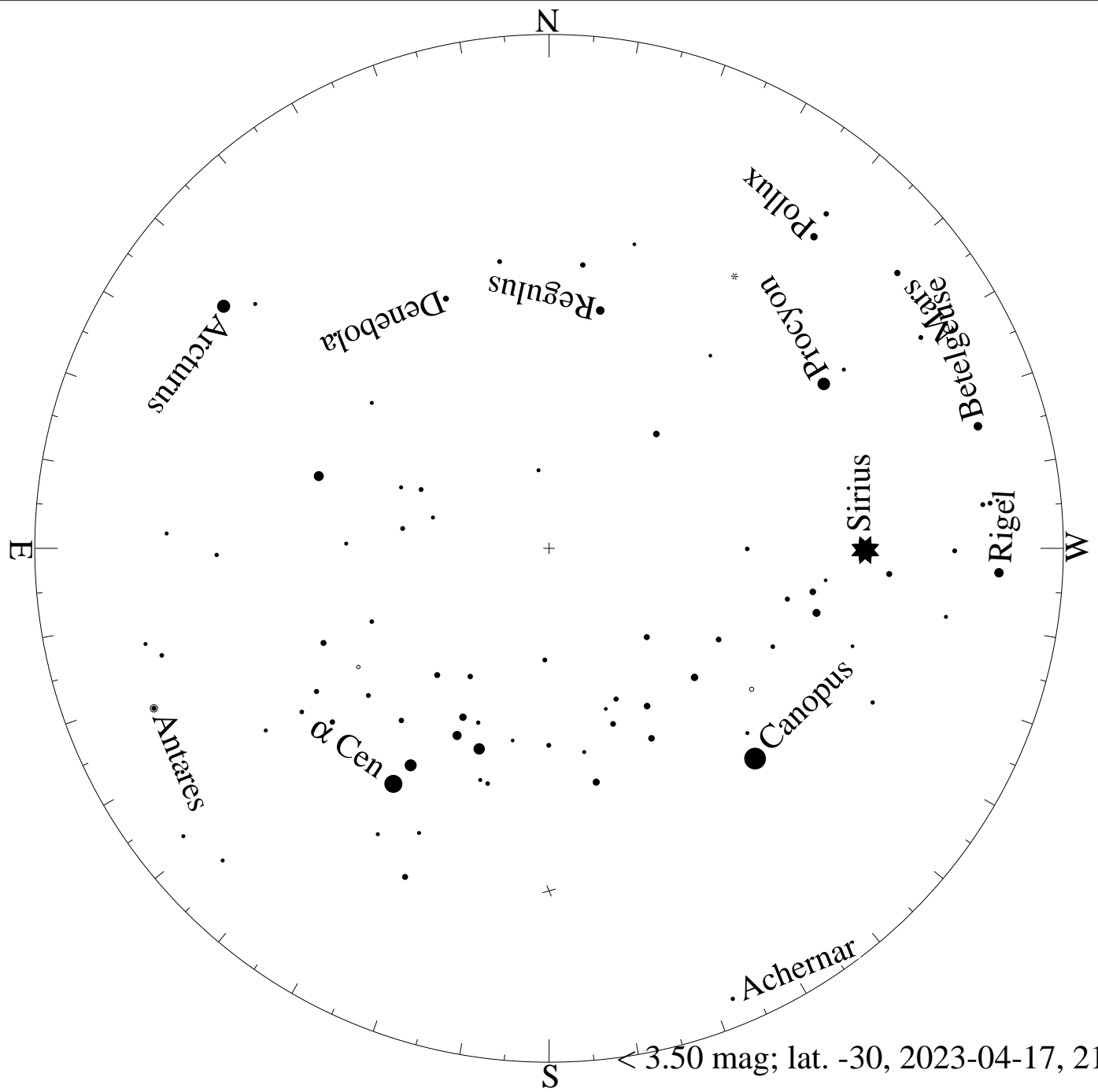
< 0.50 mag; lat. -30, 2023-04-17, 21 h local time




< 1.50 mag; lat. -30, 2023-04-17, 21 h local time




< 2.50 mag; lat. -30, 2023-04-17, 21 h local time



< 3.50 mag; lat. -30, 2023-04-17, 21 h local time

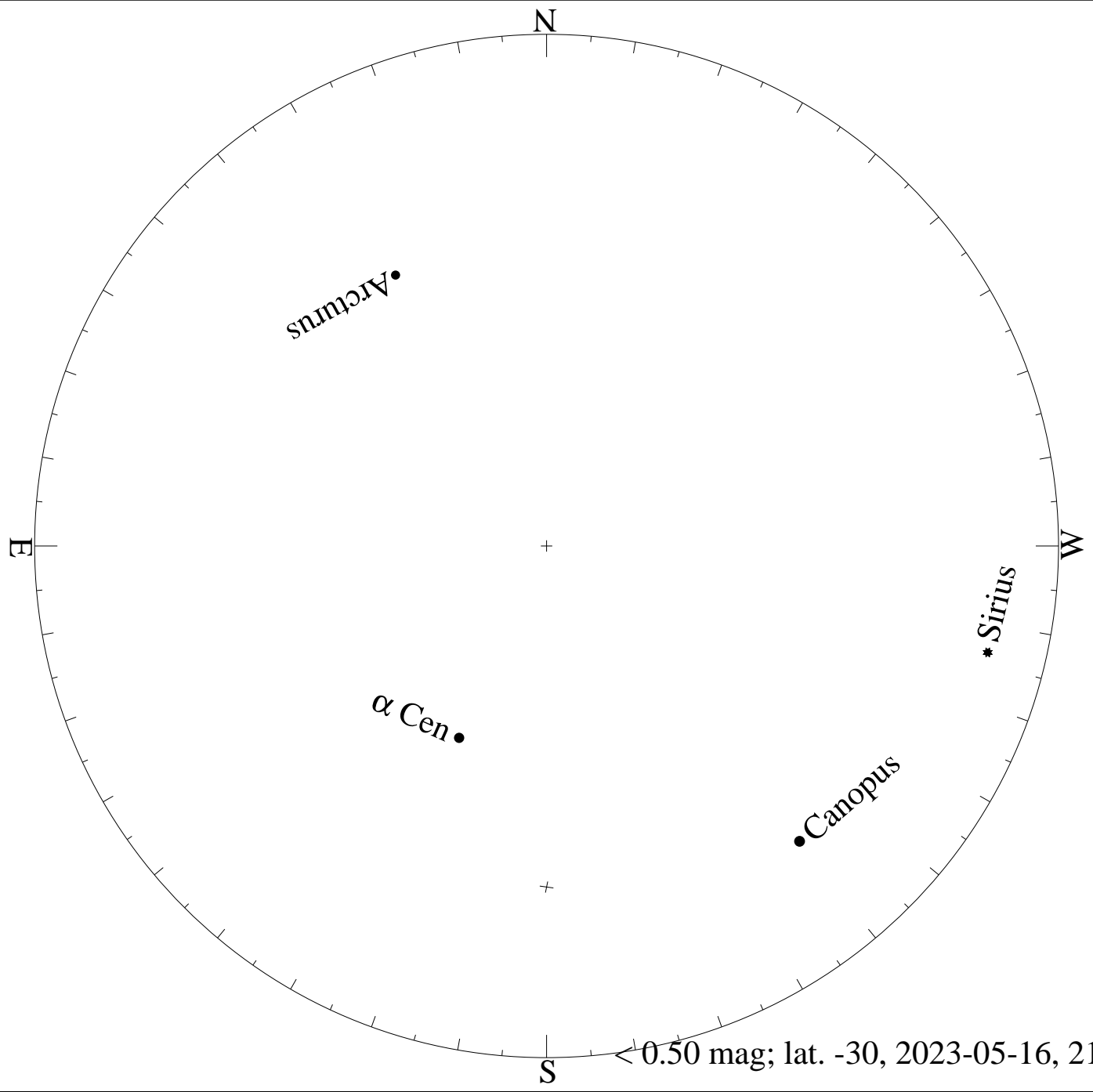


< 4.50 mag; lat. -30, 2023-04-17, 21 h local time

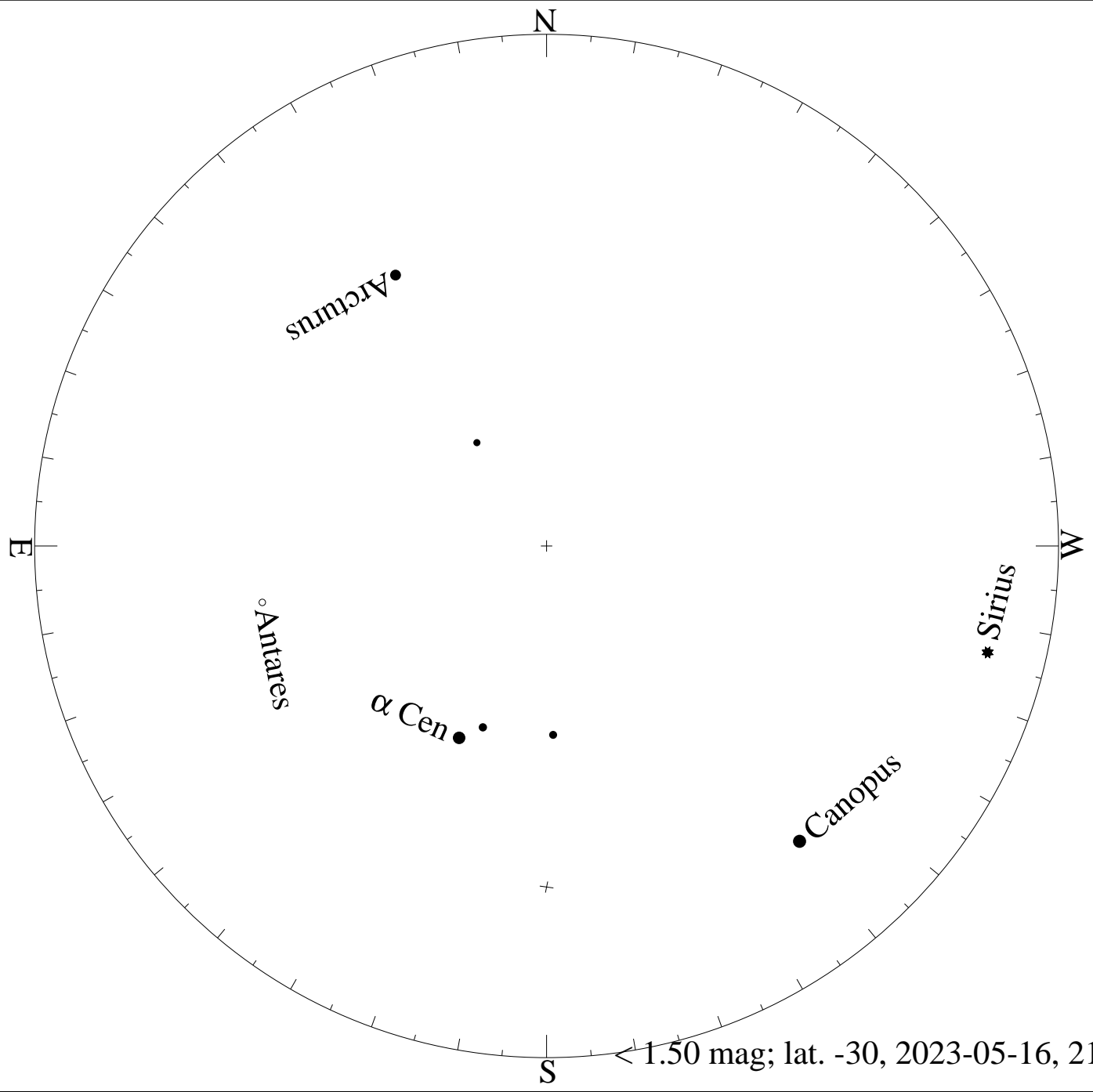


< 5.50 mag; lat. -30, 2023-04-17, 21 h local time

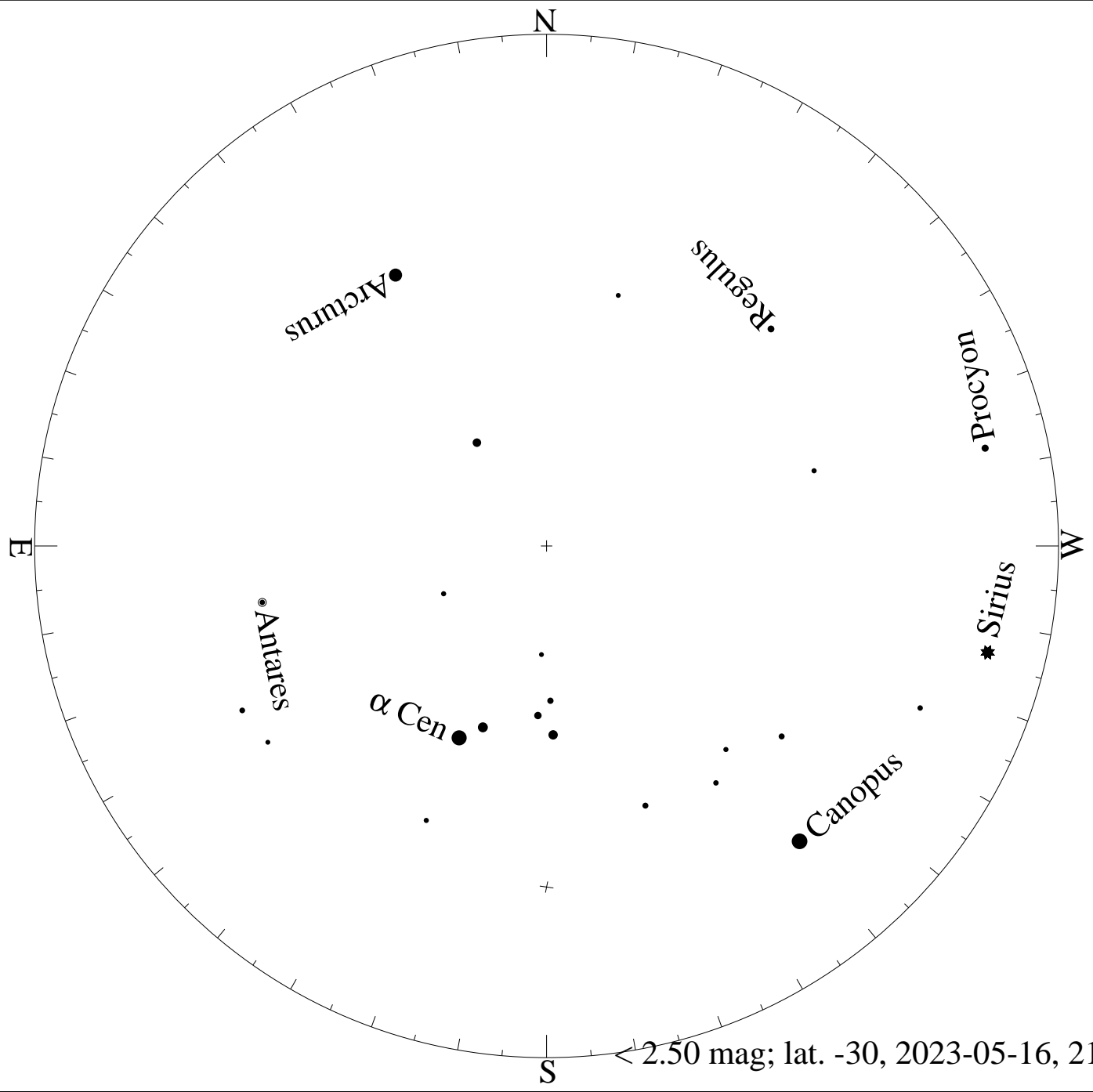




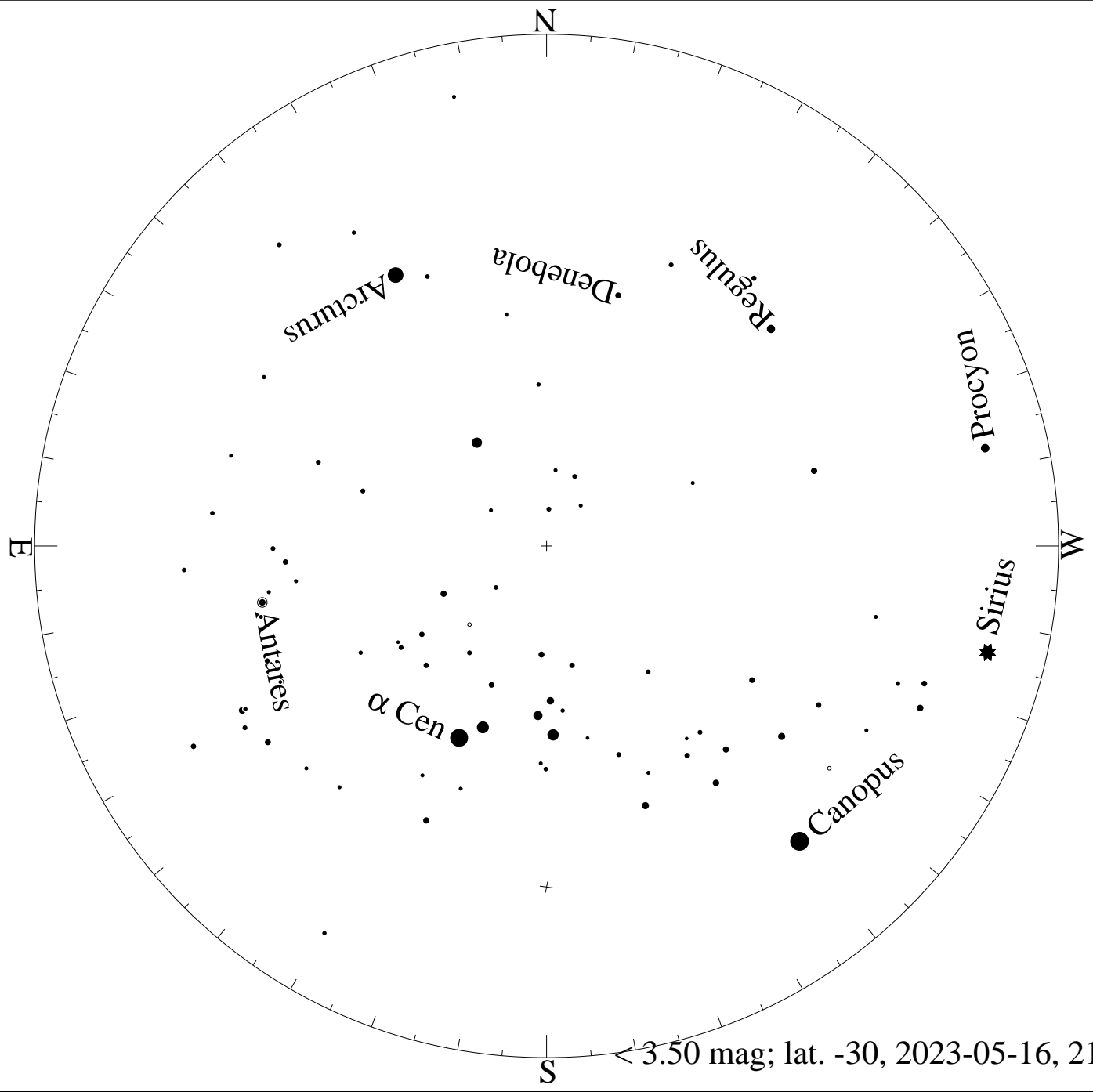
< 0.50 mag; lat. -30, 2023-05-16, 21 h local time




< 1.50 mag; lat. -30, 2023-05-16, 21 h local time




< 2.50 mag; lat. -30, 2023-05-16, 21 h local time

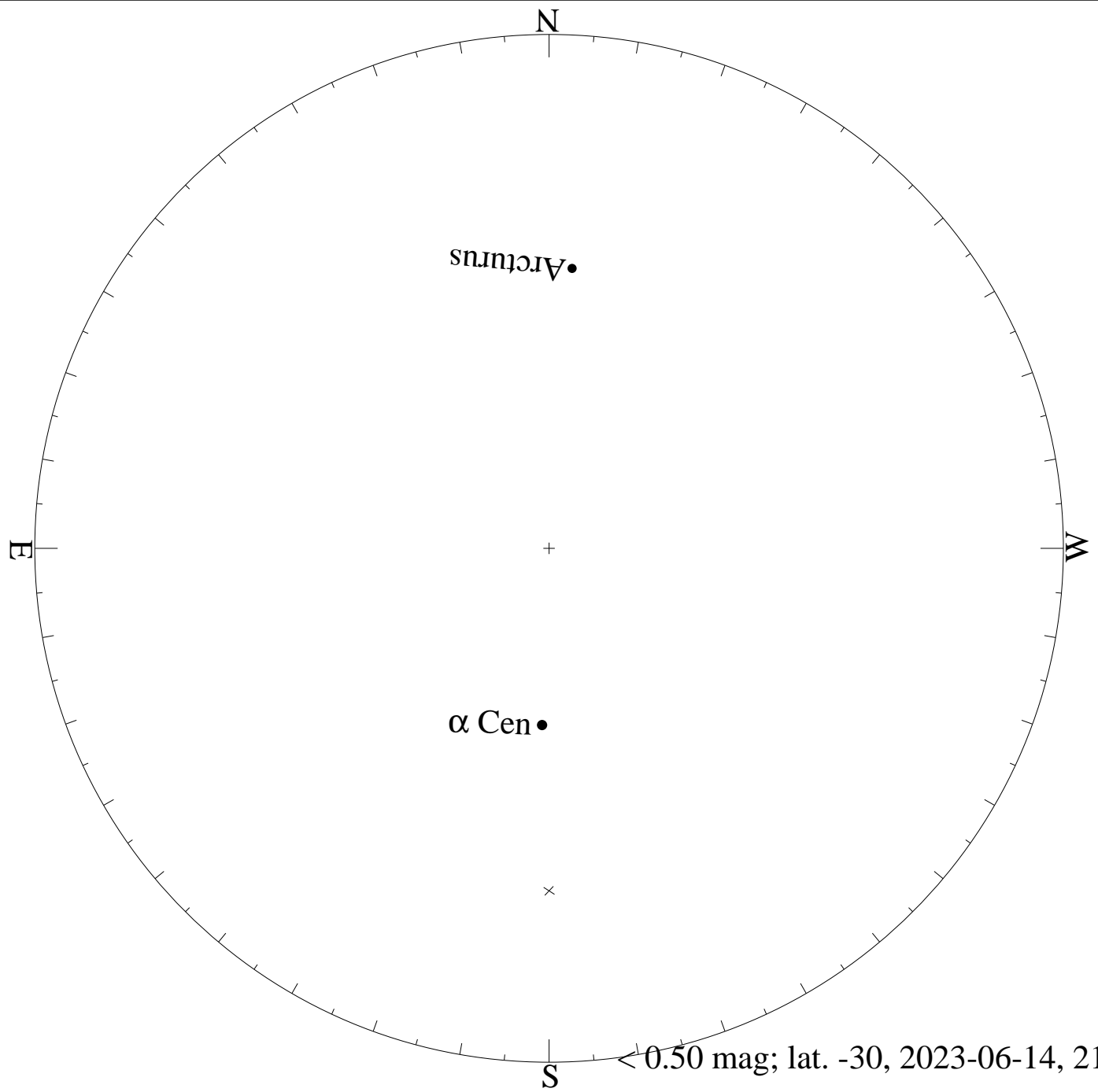




< 4.50 mag; lat. -30, 2023-05-16, 21 h local time



< 5.50 mag; lat. -30, 2023-05-16, 21 h local time



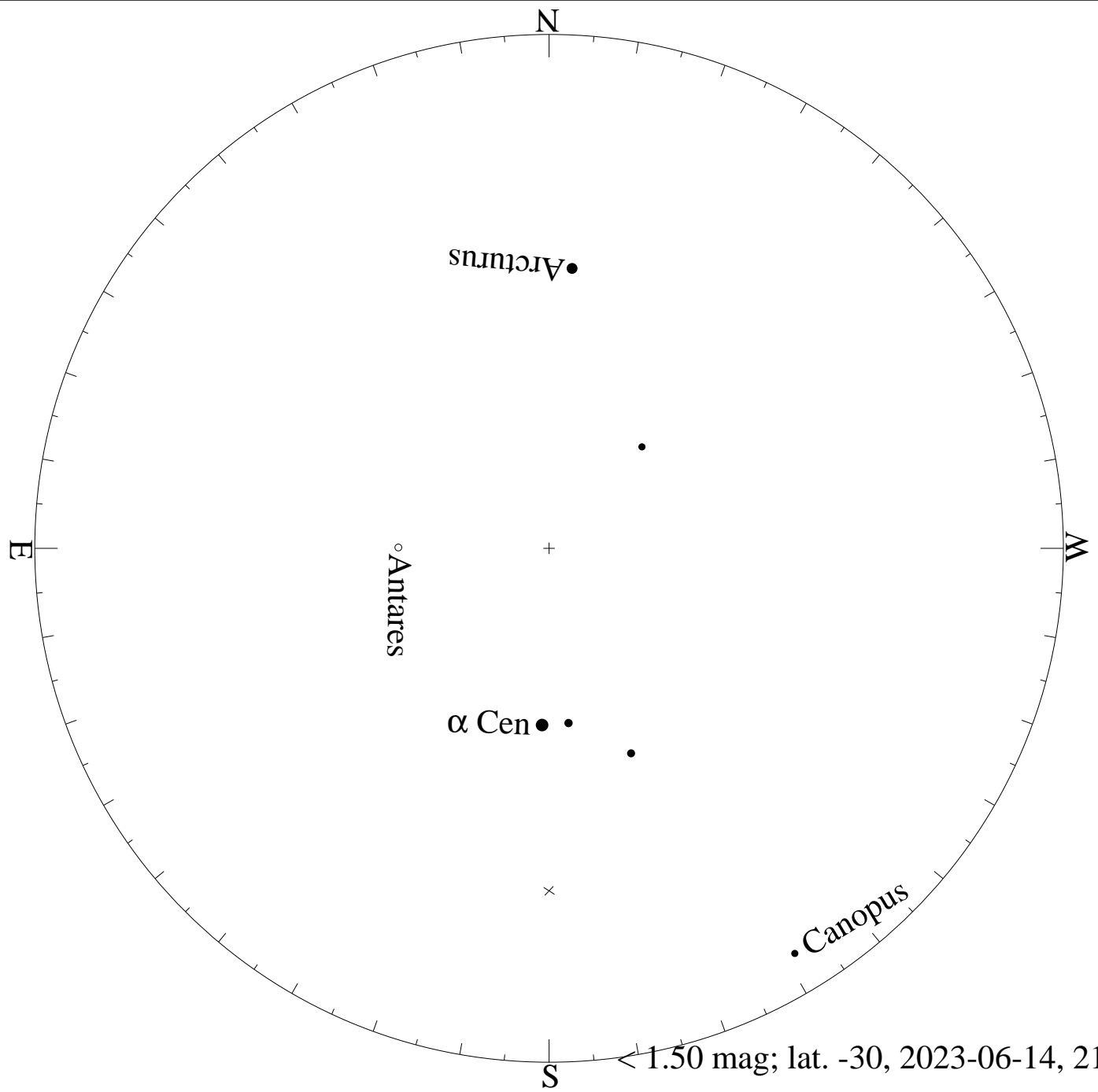
• Arcturus

• α Cen

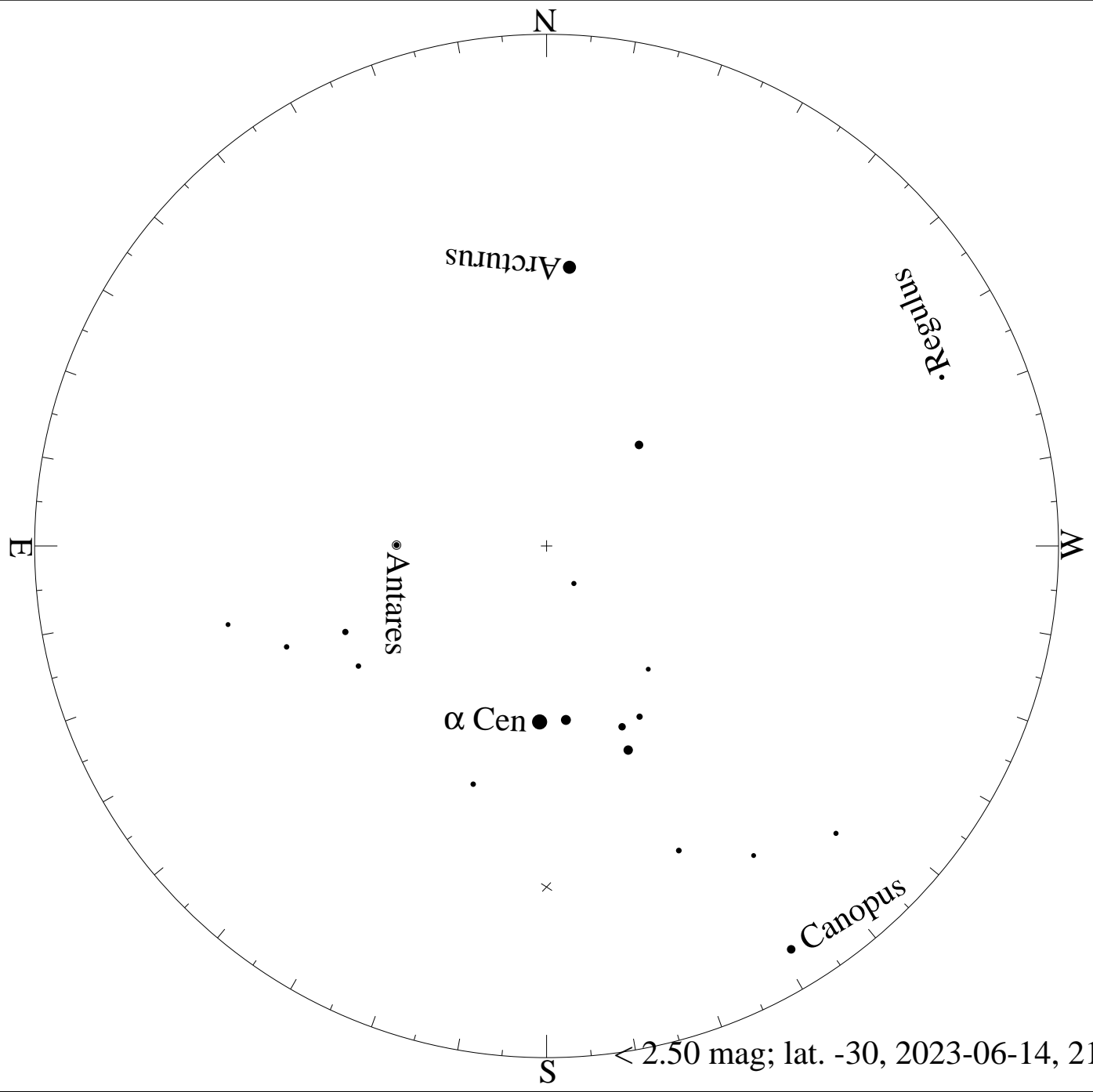
+

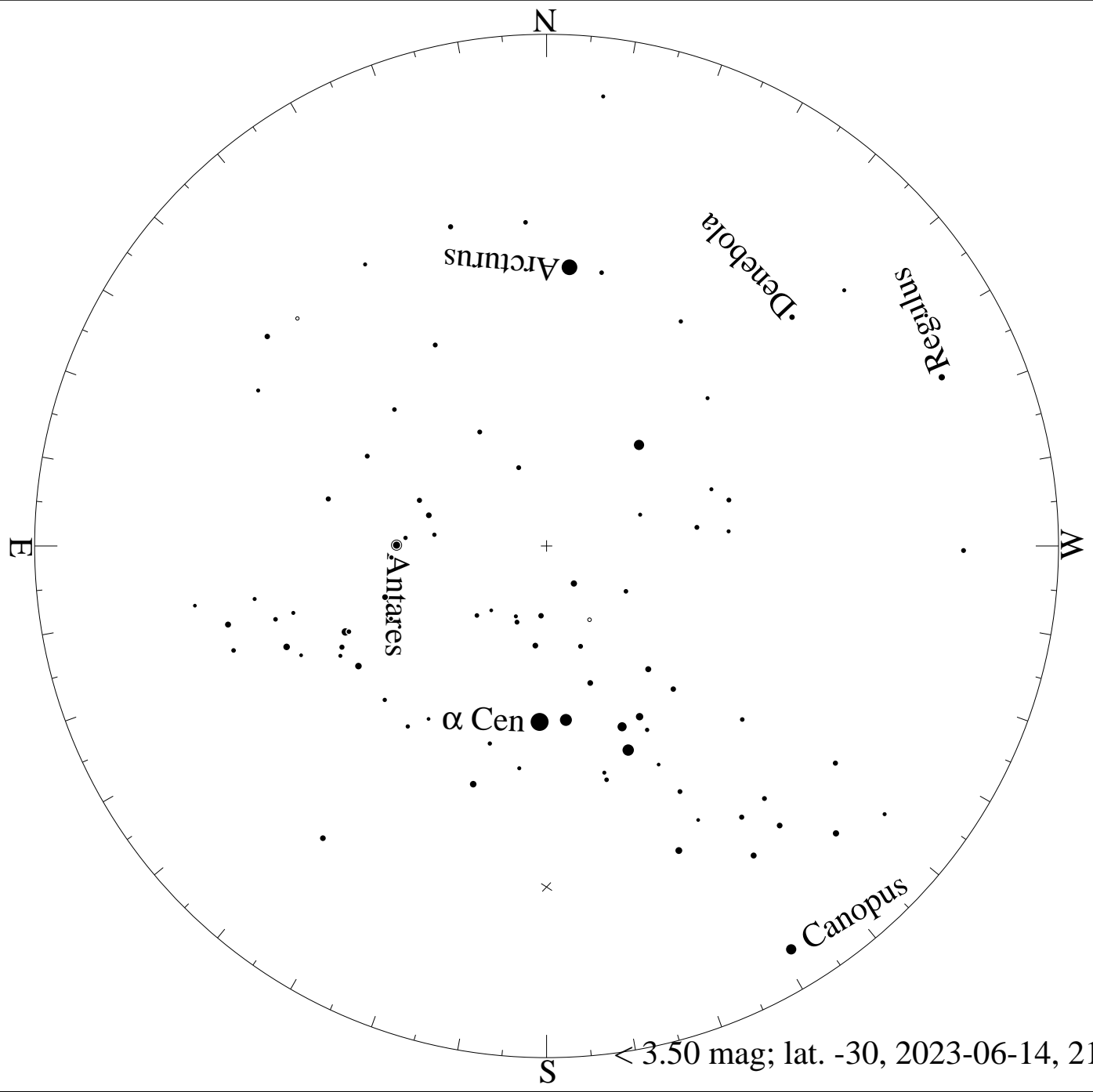
×

< 0.50 mag; lat. -30, 2023-06-14, 21 h local time

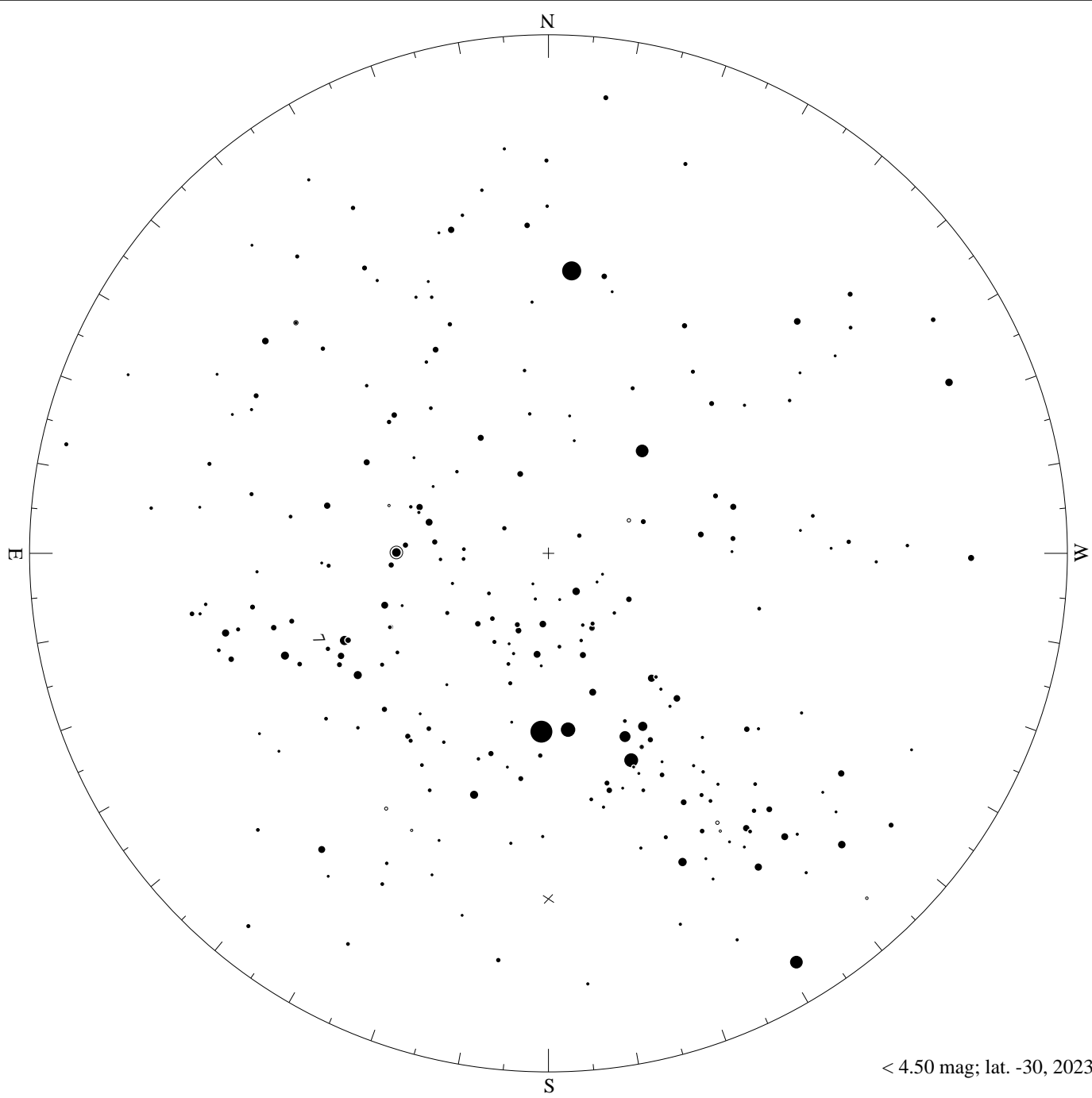




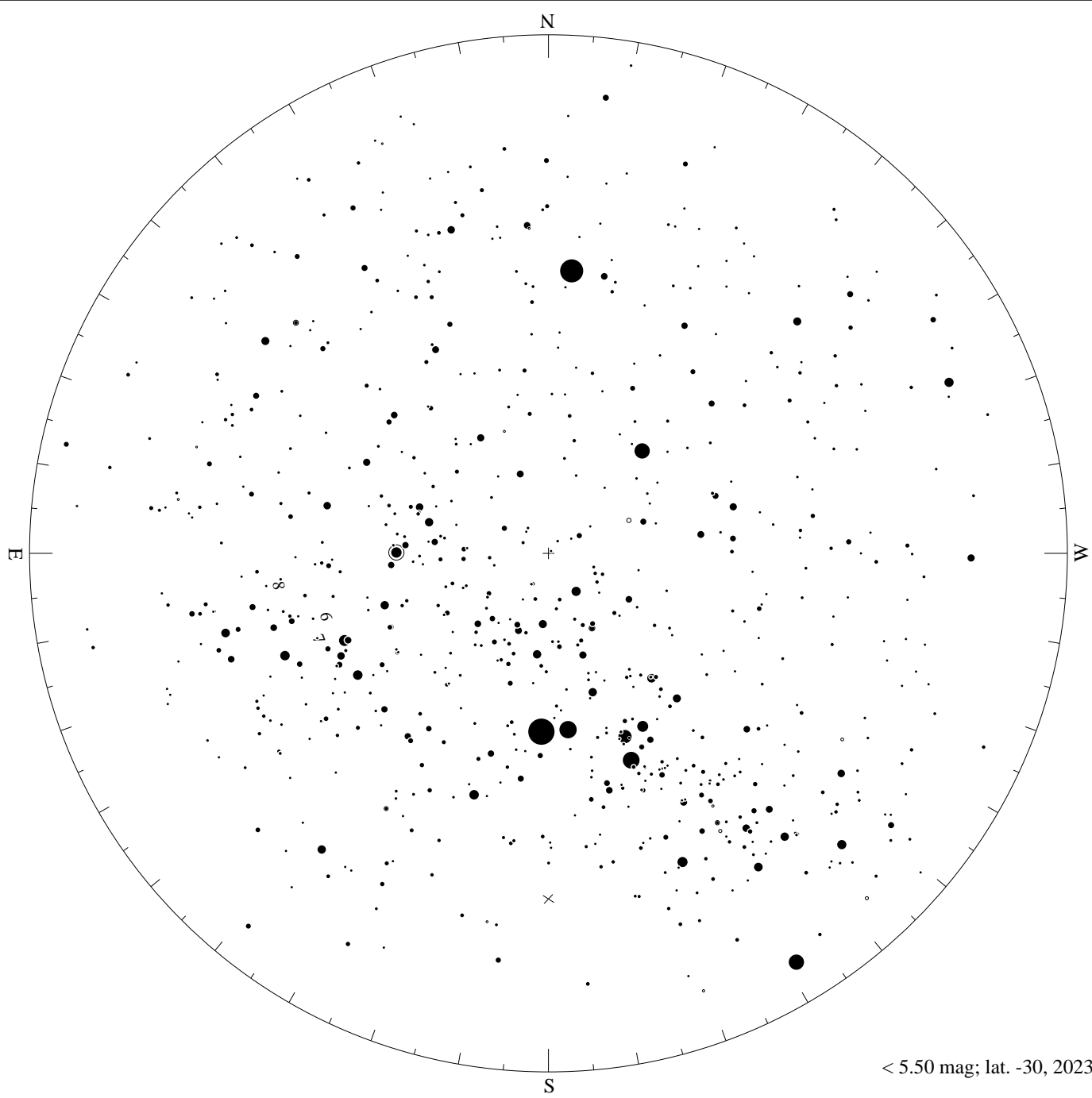




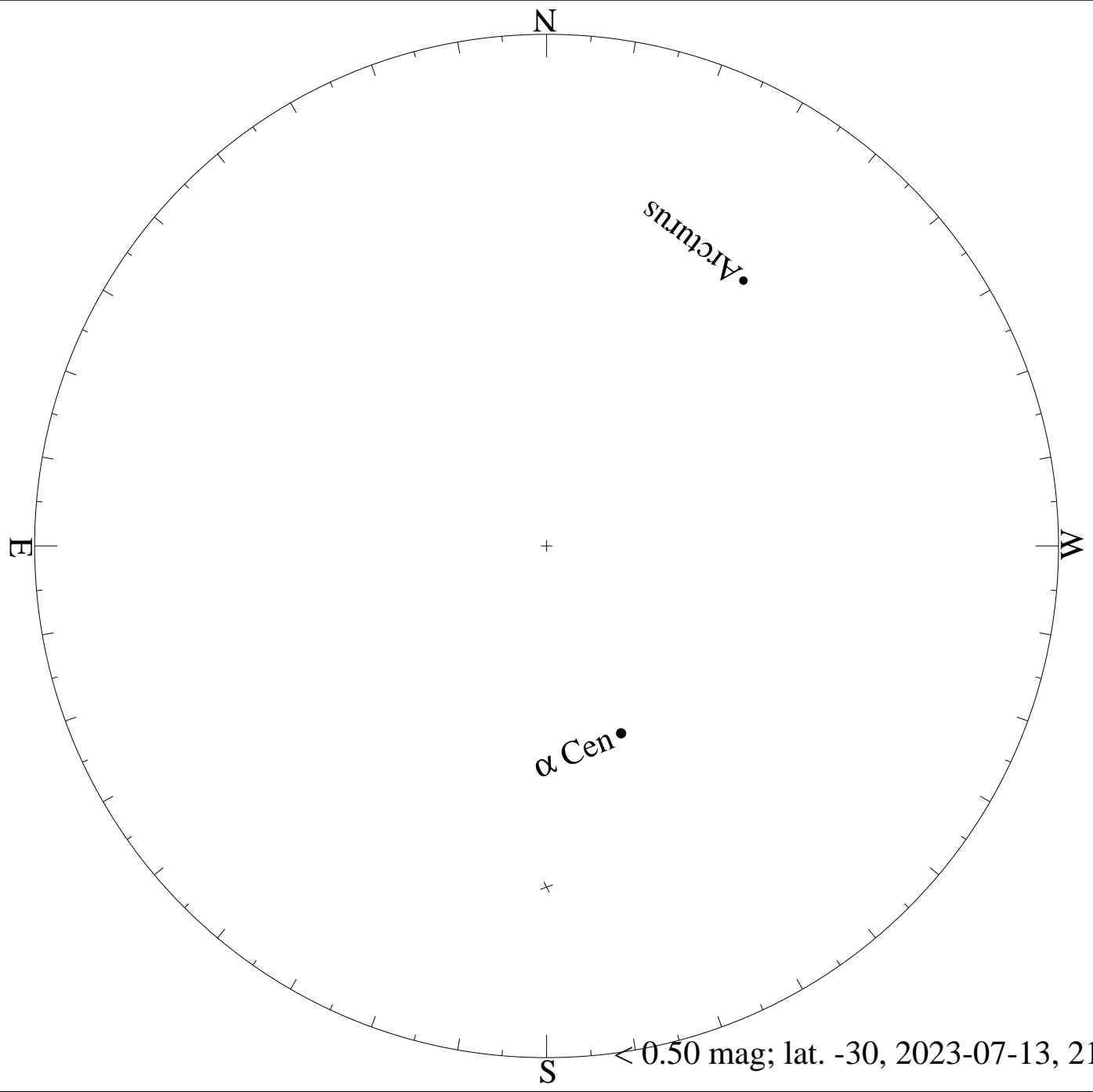
< 3.50 mag; lat. -30, 2023-06-14, 21 h local time



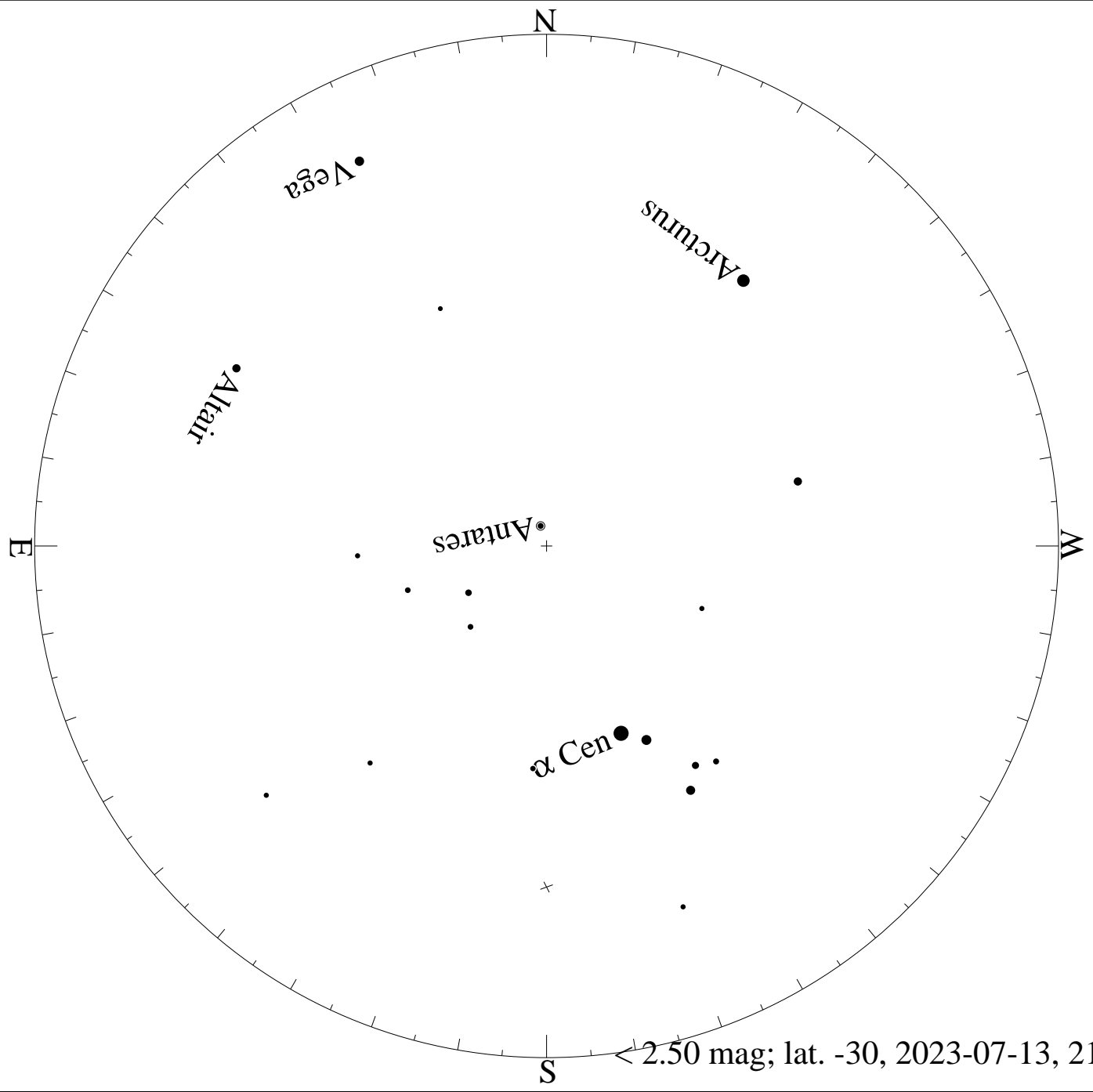
< 4.50 mag; lat. -30, 2023-06-14, 21 h local time



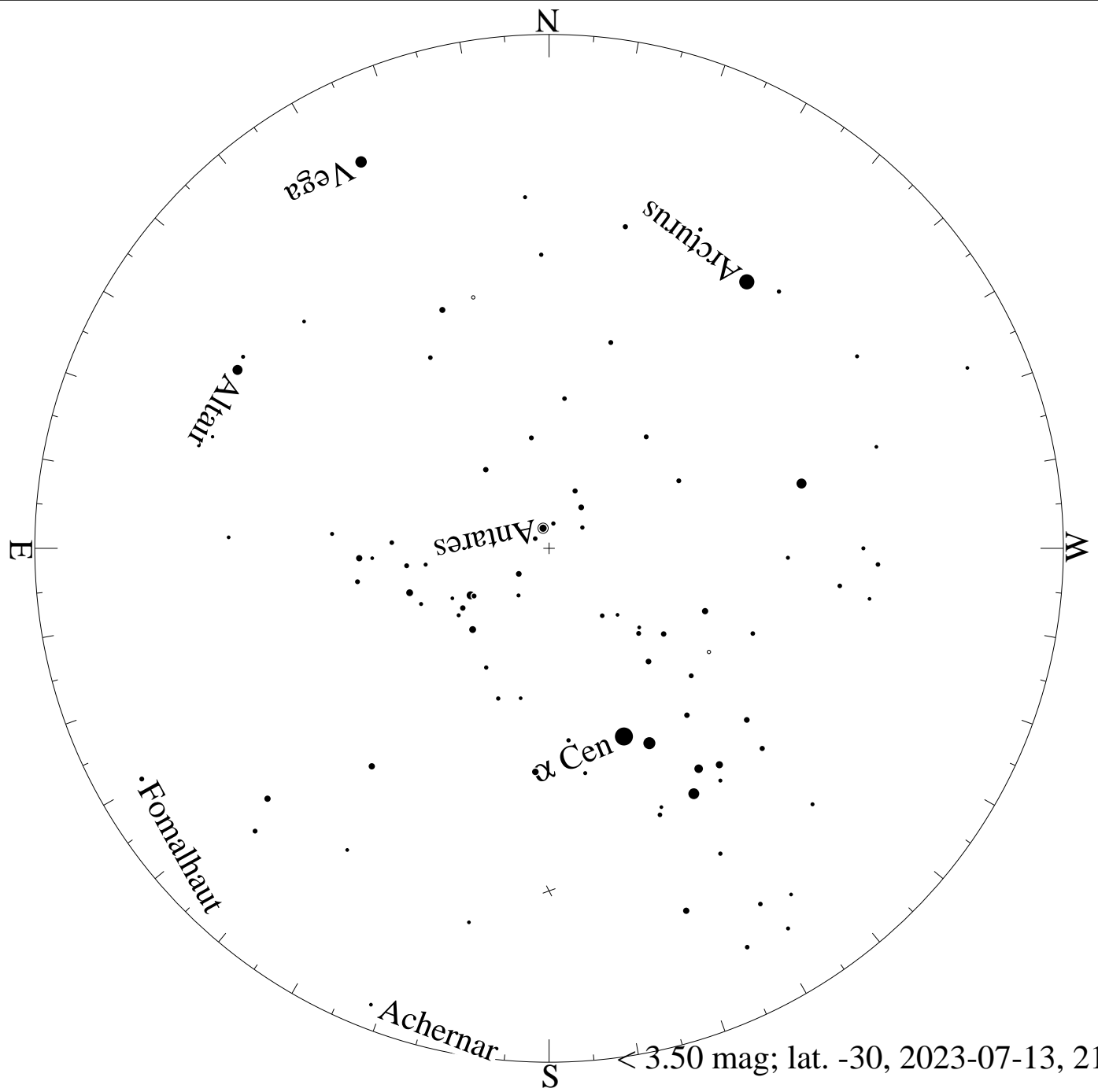
< 5.50 mag; lat. -30, 2023-06-14, 21 h local time





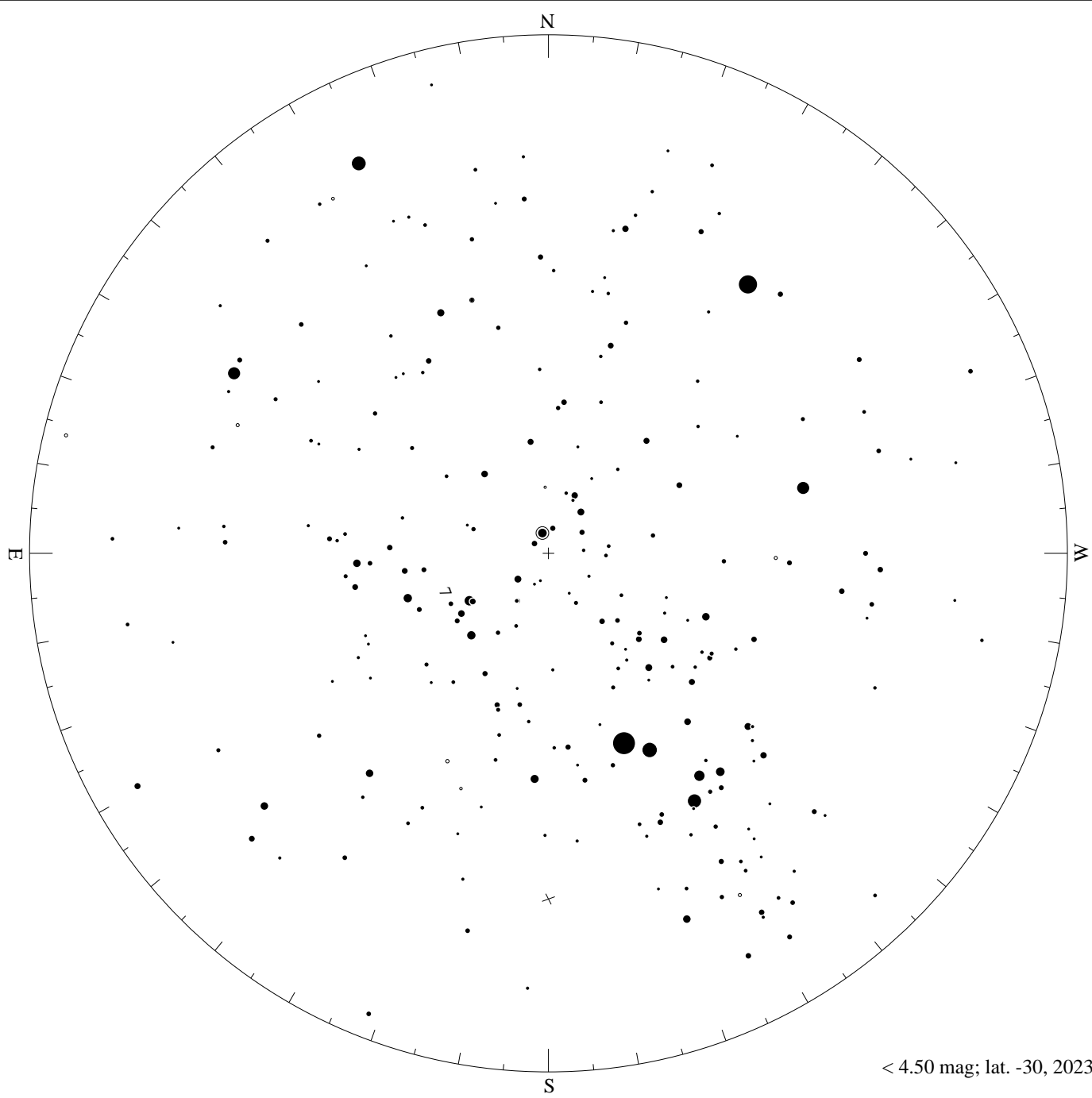


$< 2.50$  mag; lat. -30, 2023-07-13, 21 h local time




< 3.50 mag; lat. -30, 2023-07-13, 21 h local time

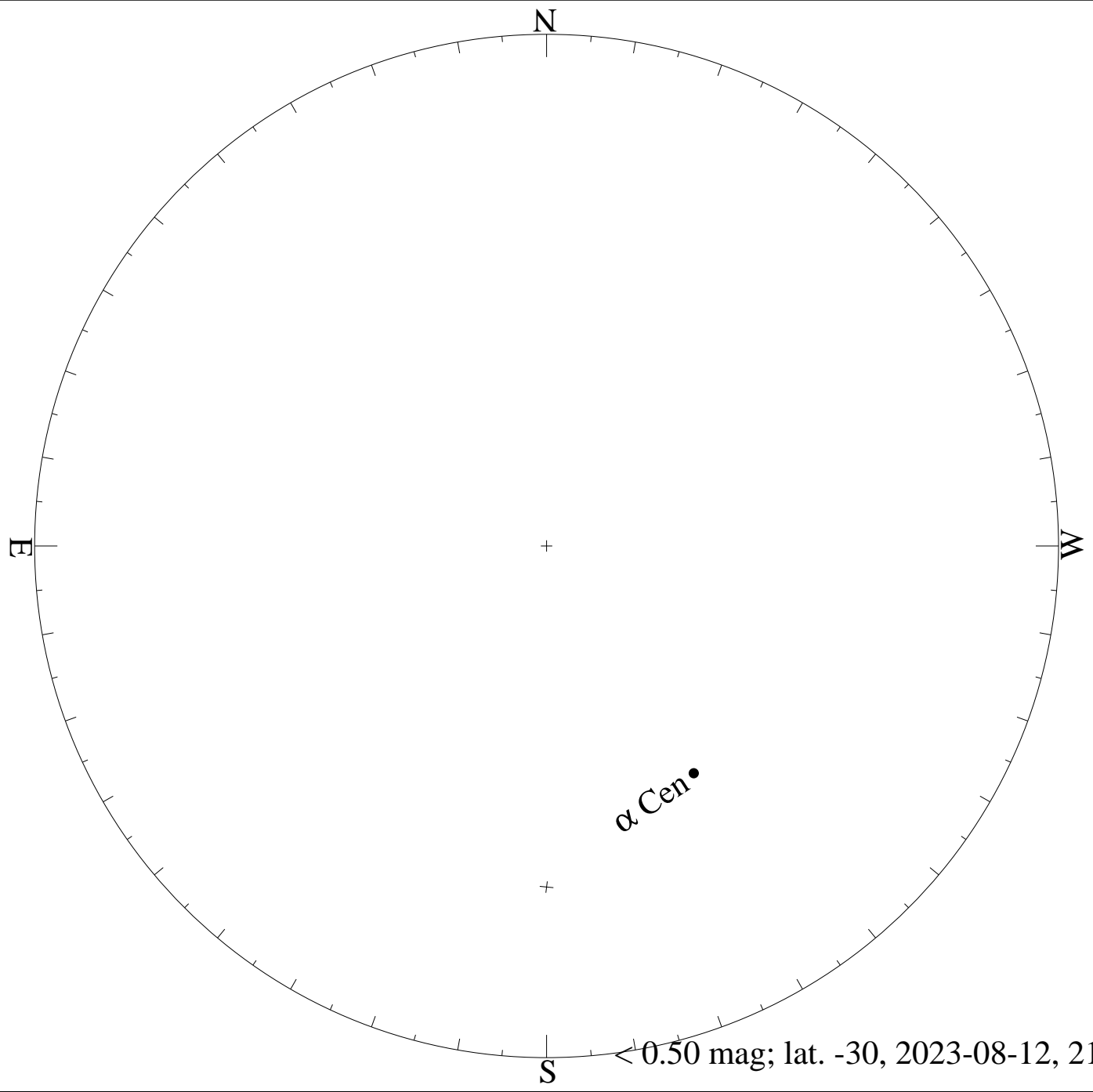


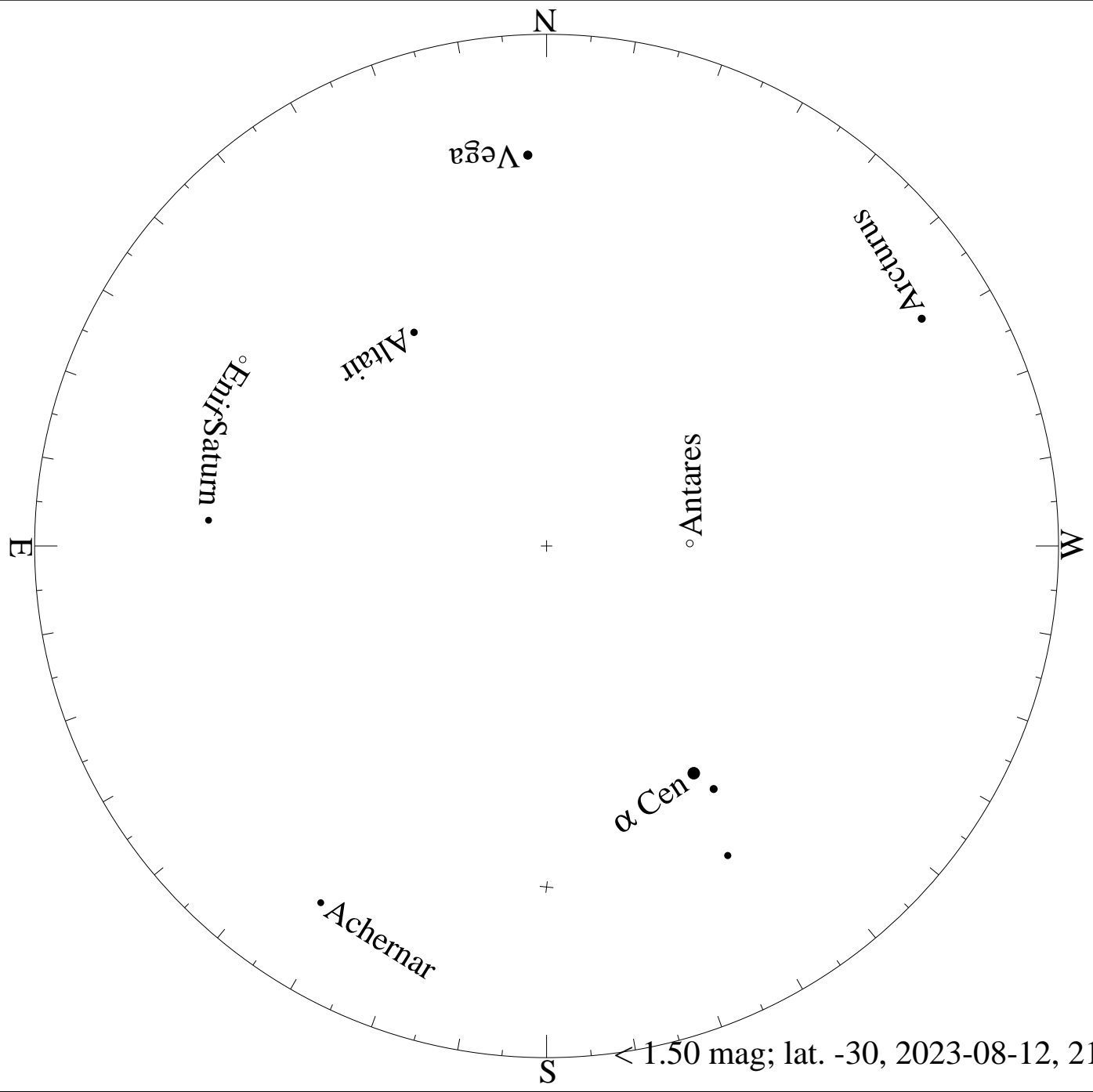


< 4.50 mag; lat. -30, 2023-07-13, 21 h local time

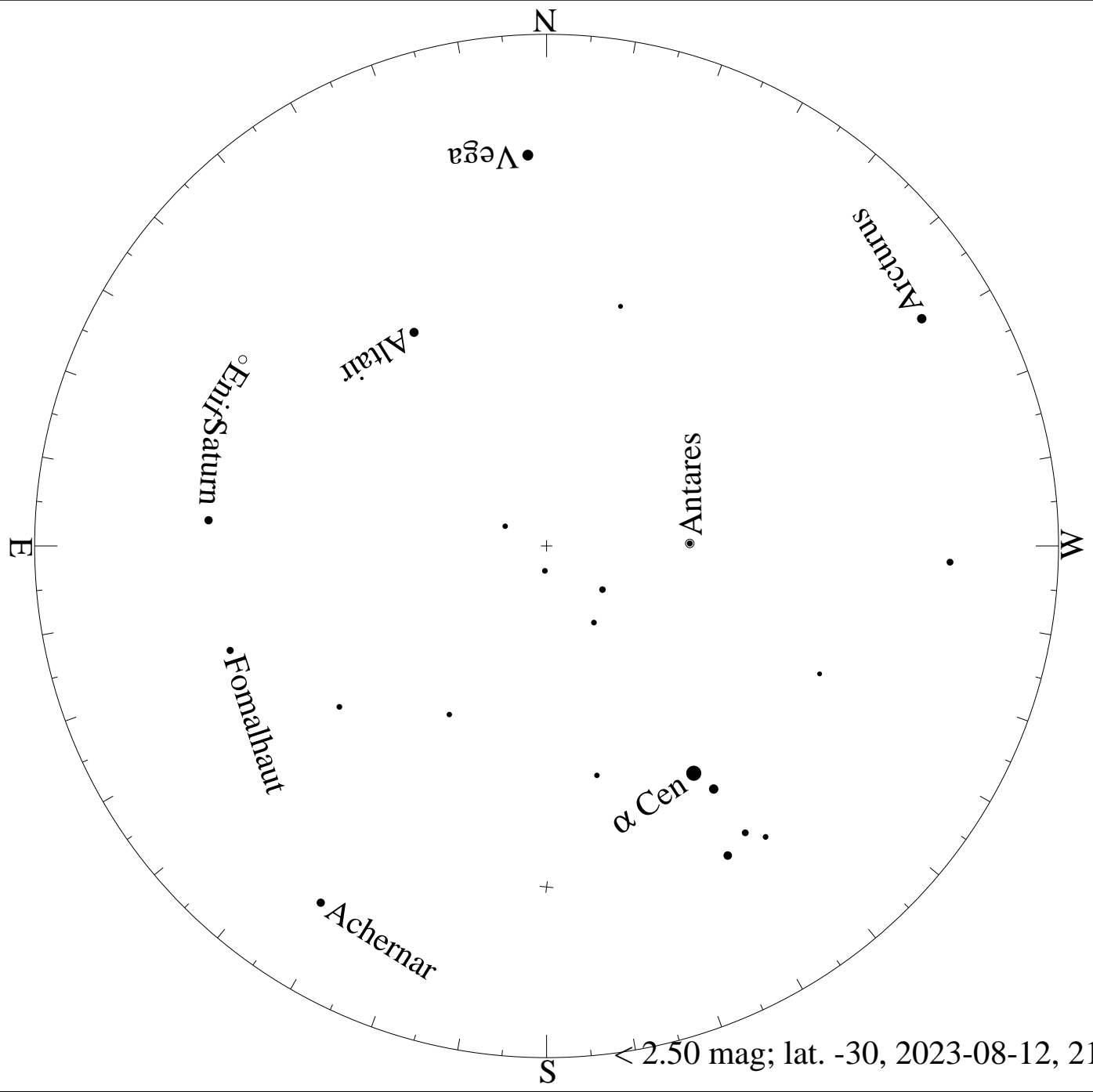


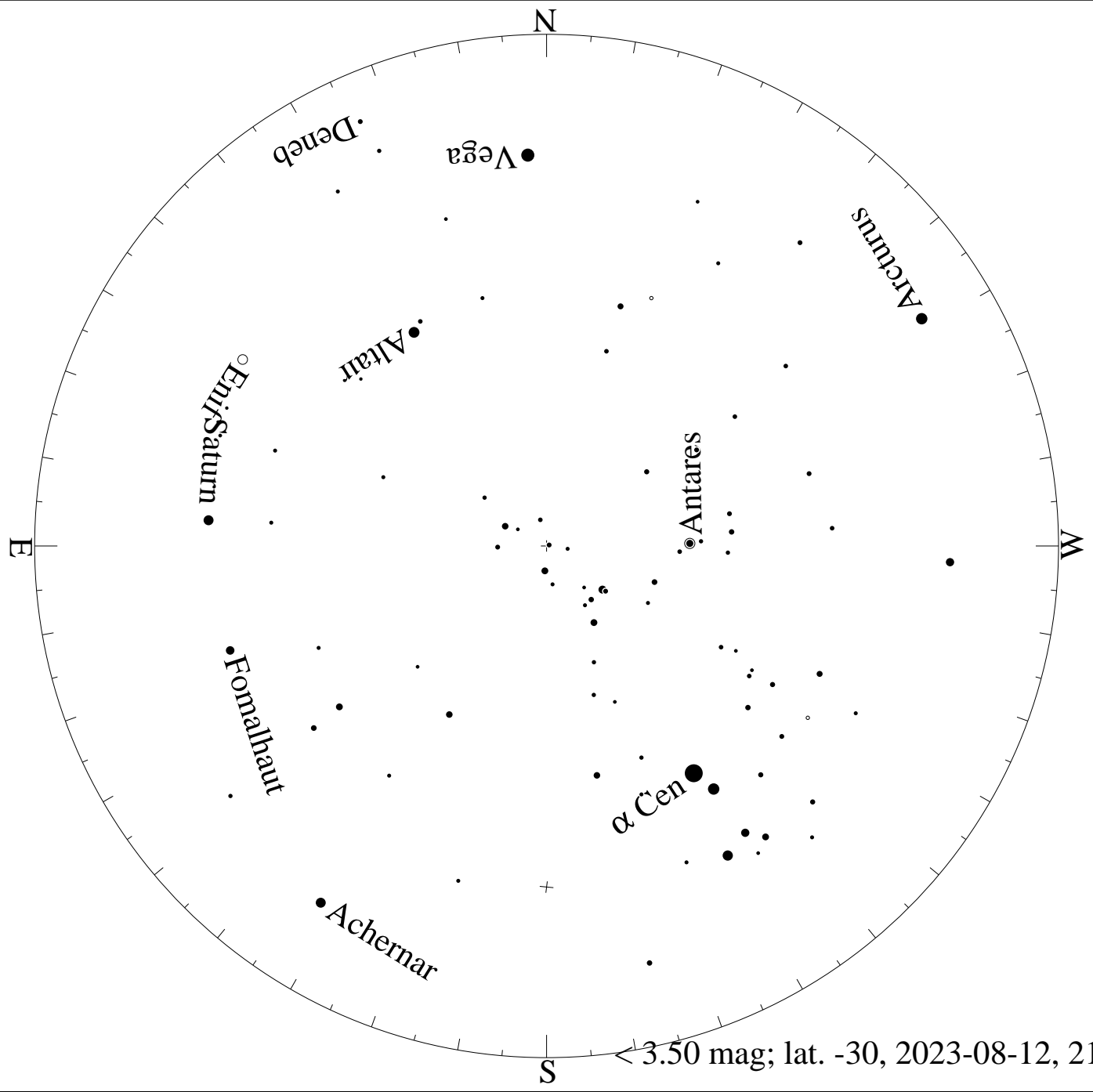
< 5.50 mag; lat. -30, 2023-07-13, 21 h local time






< 1.50 mag; lat. -30, 2023-08-12, 21 h local time






< 3.50 mag; lat. -30, 2023-08-12, 21 h local time

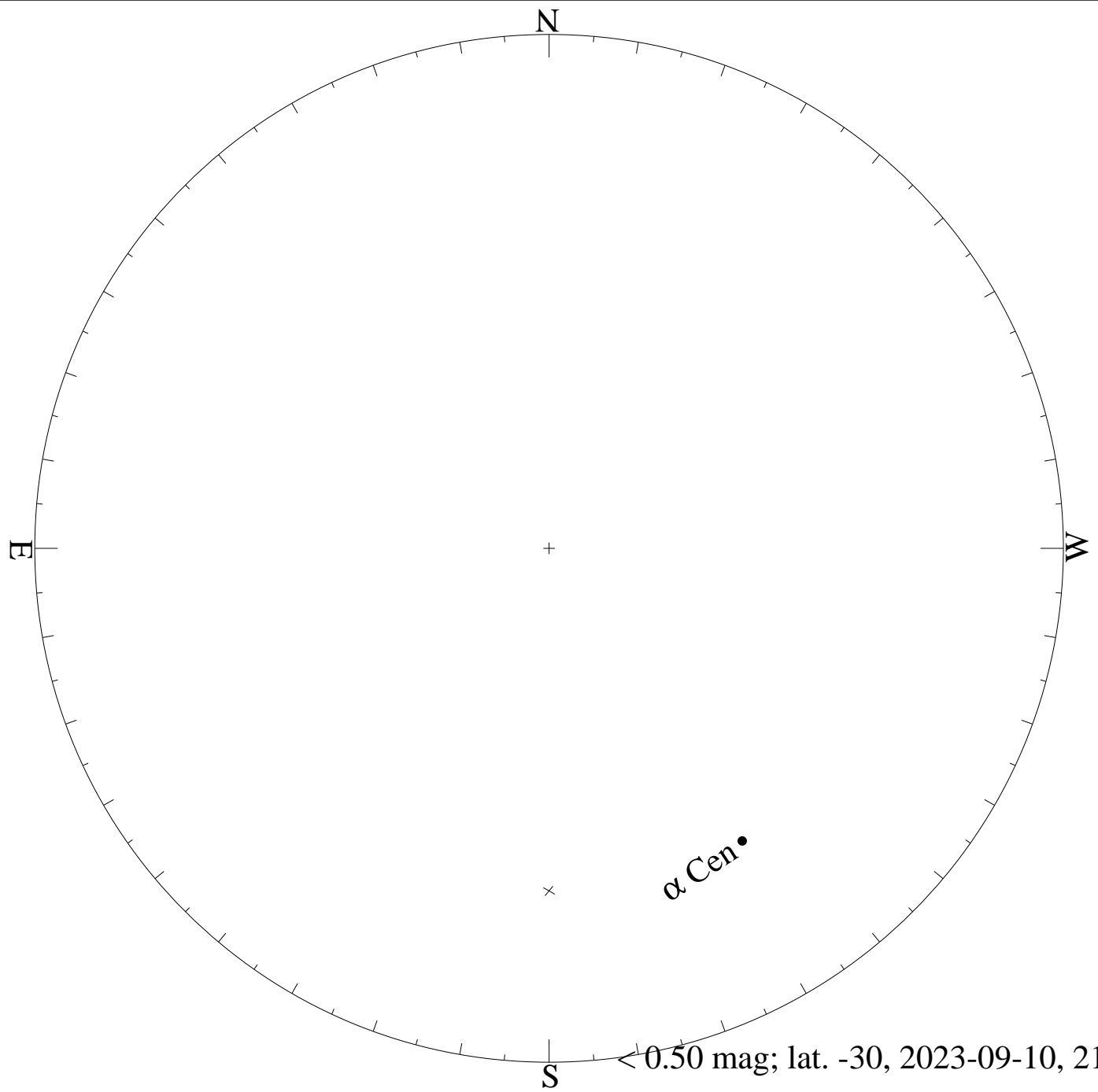


< 4.50 mag; lat. -30, 2023-08-12, 21 h local time

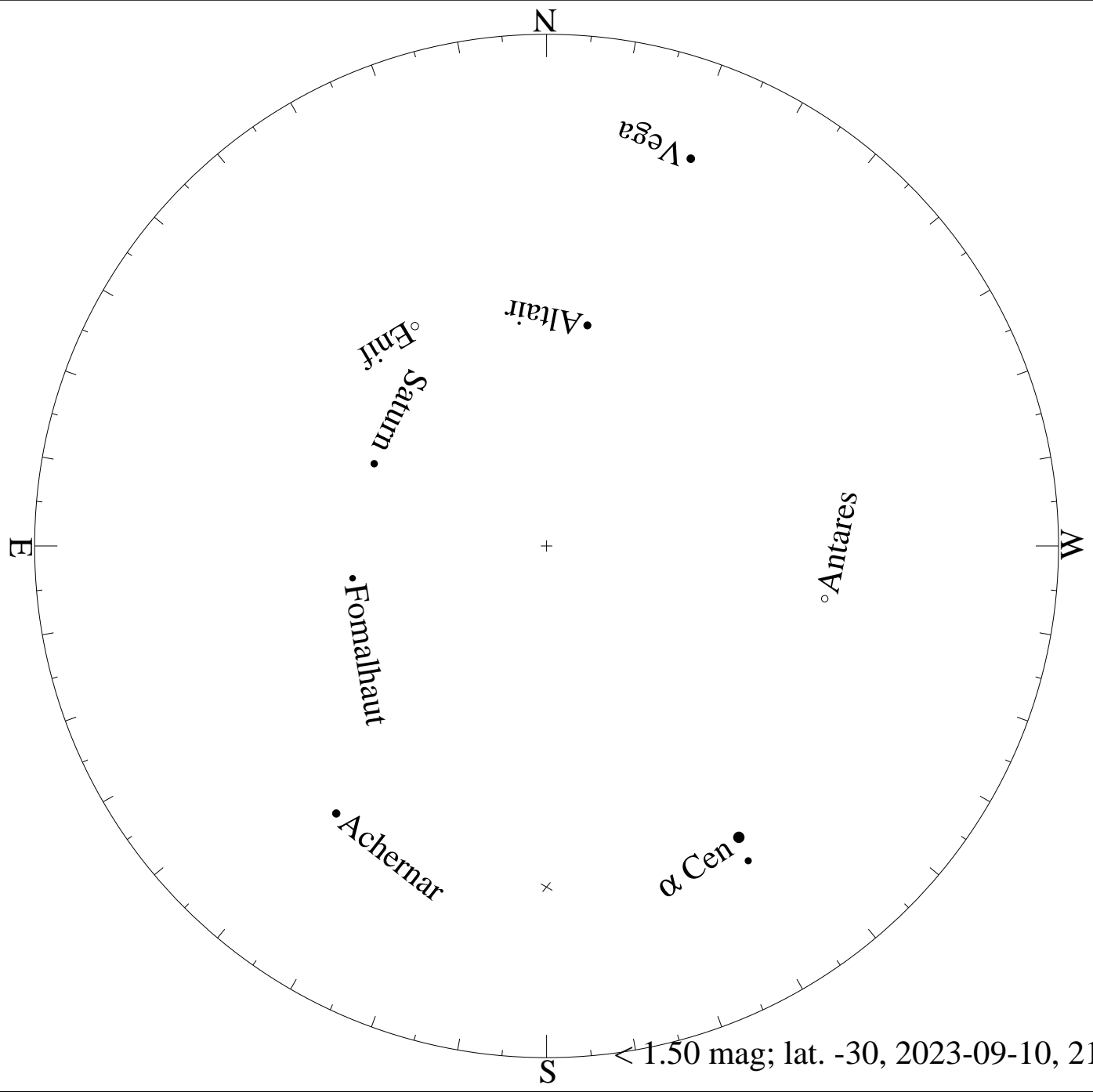


< 5.50 mag; lat. -30, 2023-08-12, 21 h local time

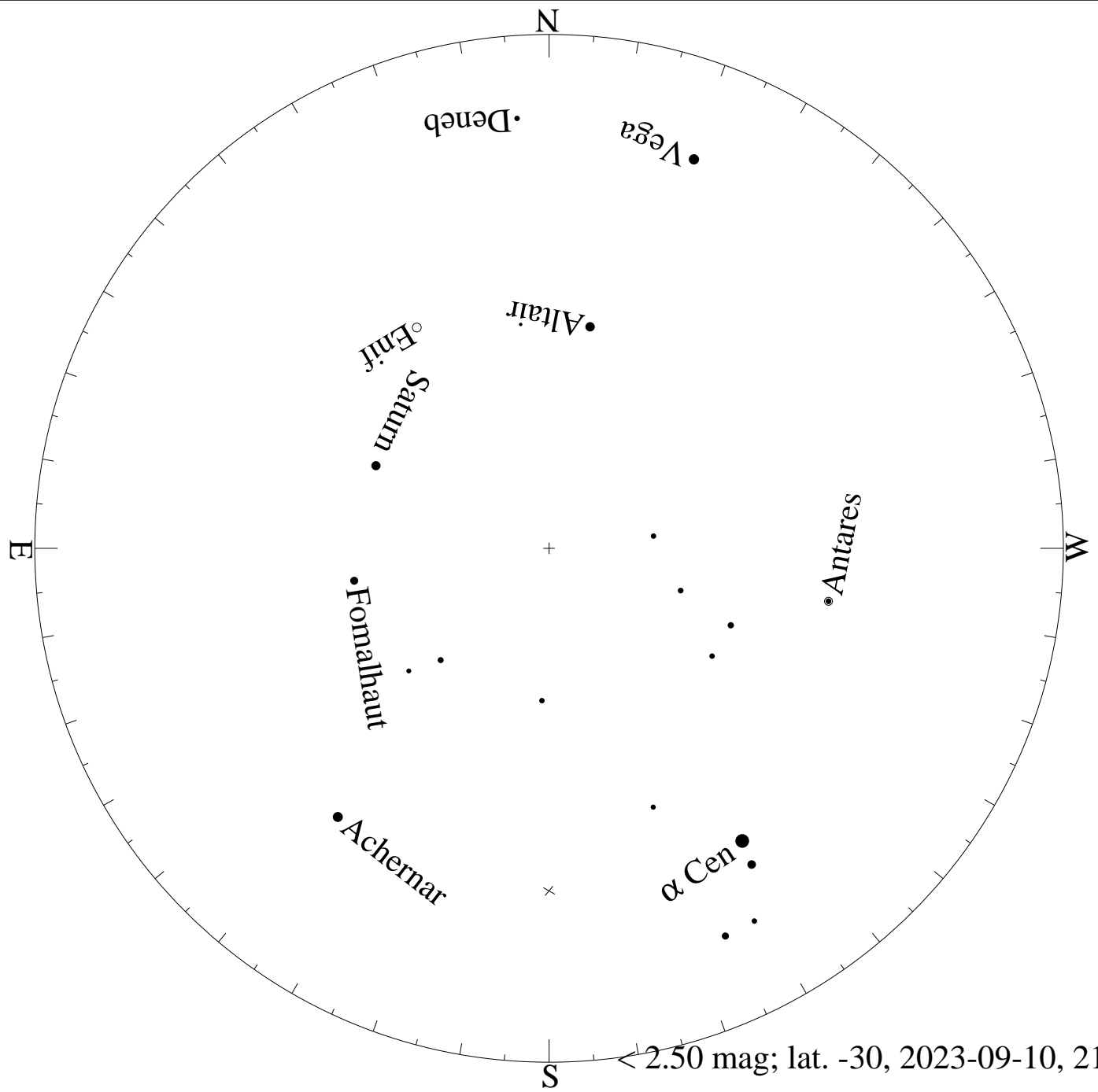




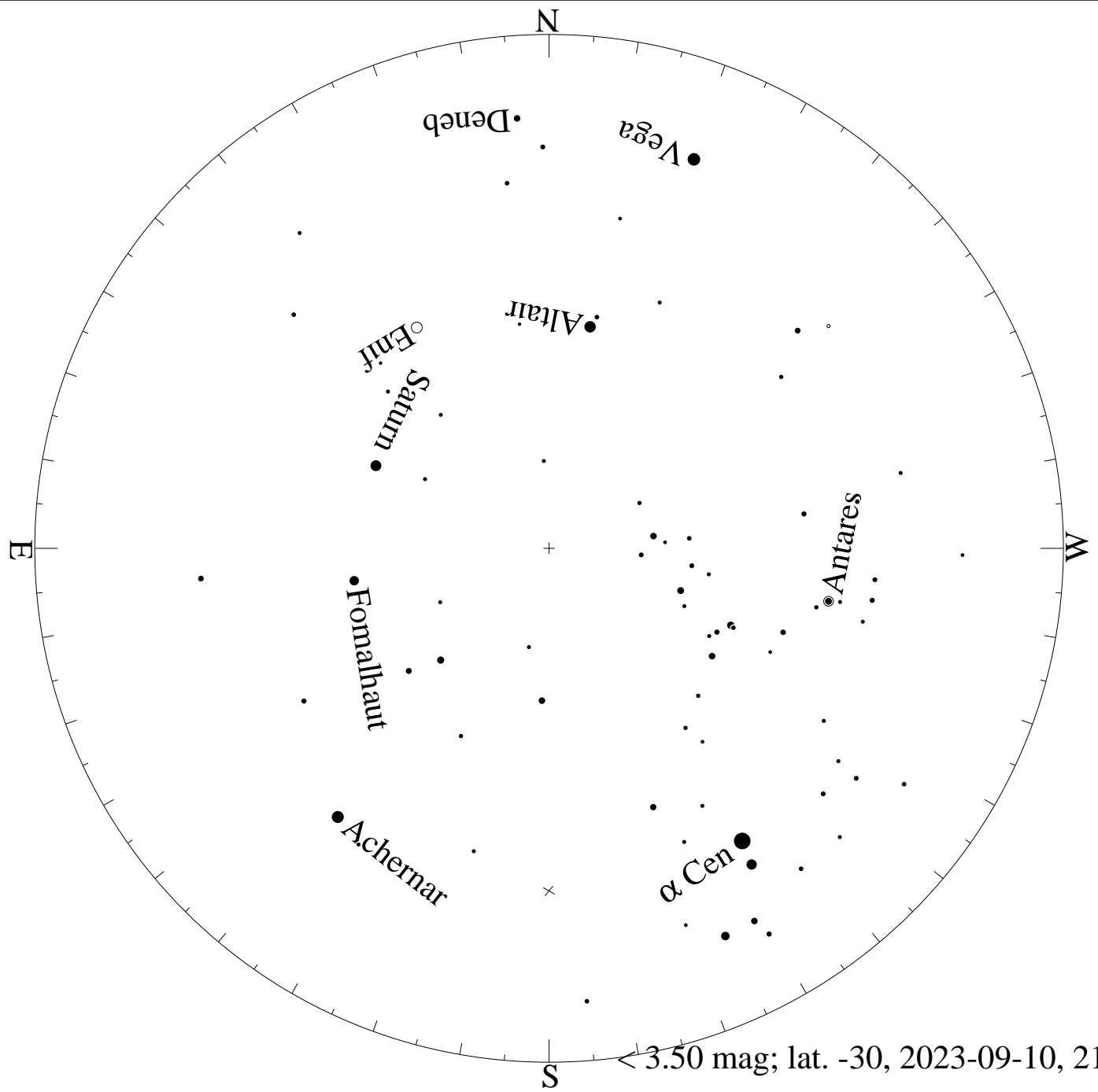
< 0.50 mag; lat. -30, 2023-09-10, 21 h local time



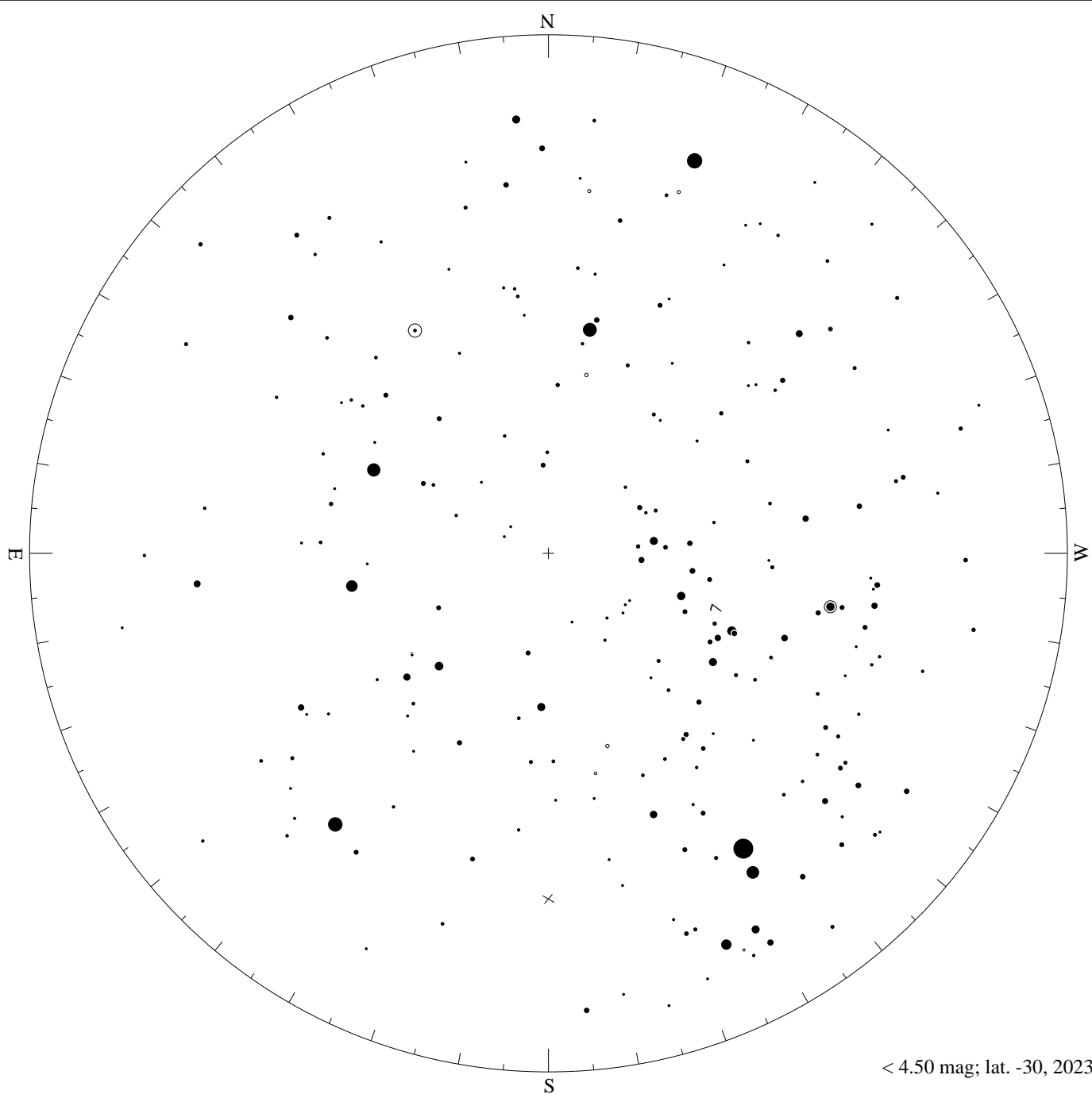
$\leq 1.50$  mag; lat. -30, 2023-09-10, 21 h local time



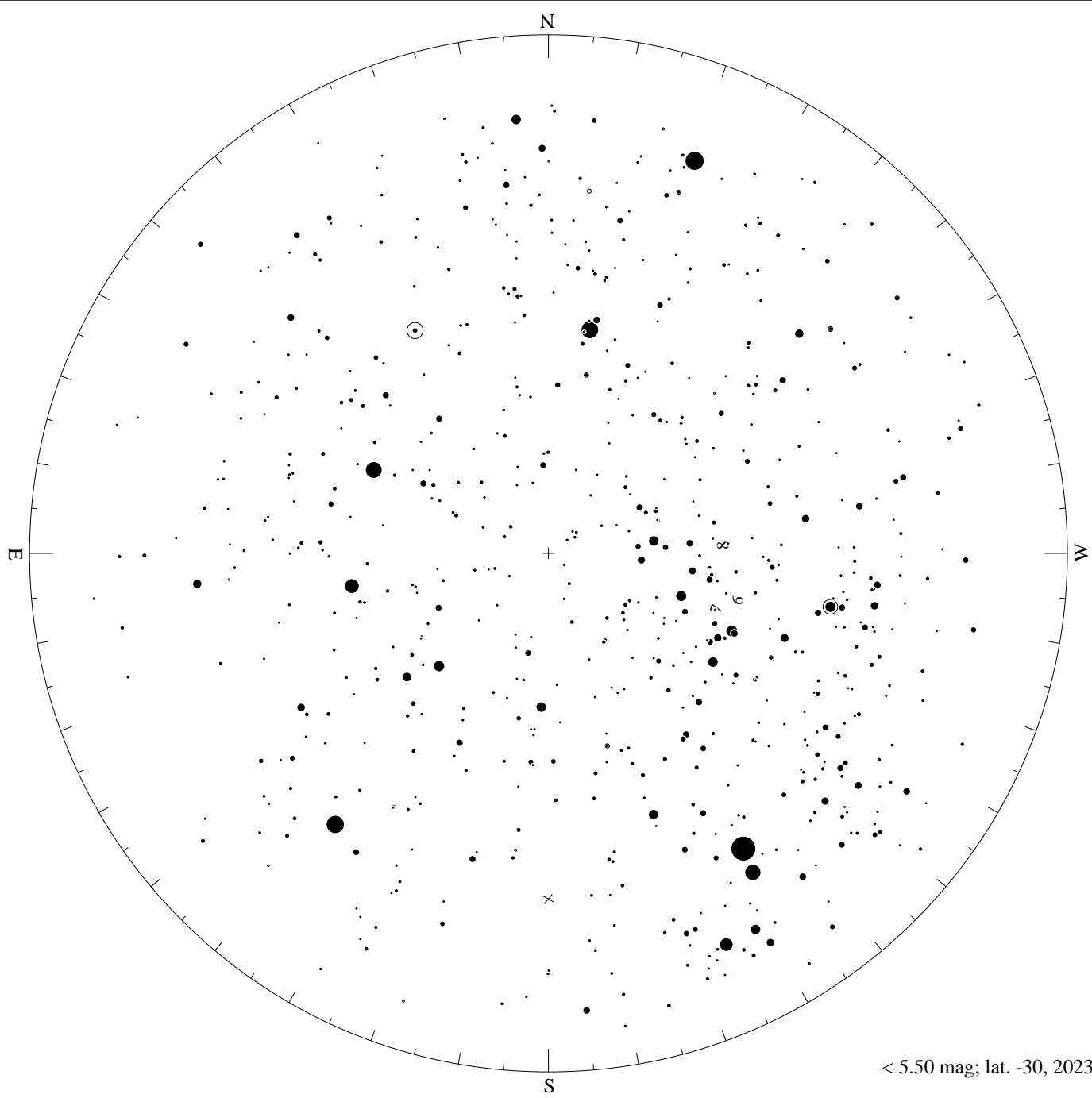
< 2.50 mag; lat. -30, 2023-09-10, 21 h local time




$< 3.50$  mag; lat. -30, 2023-09-10, 21 h local time

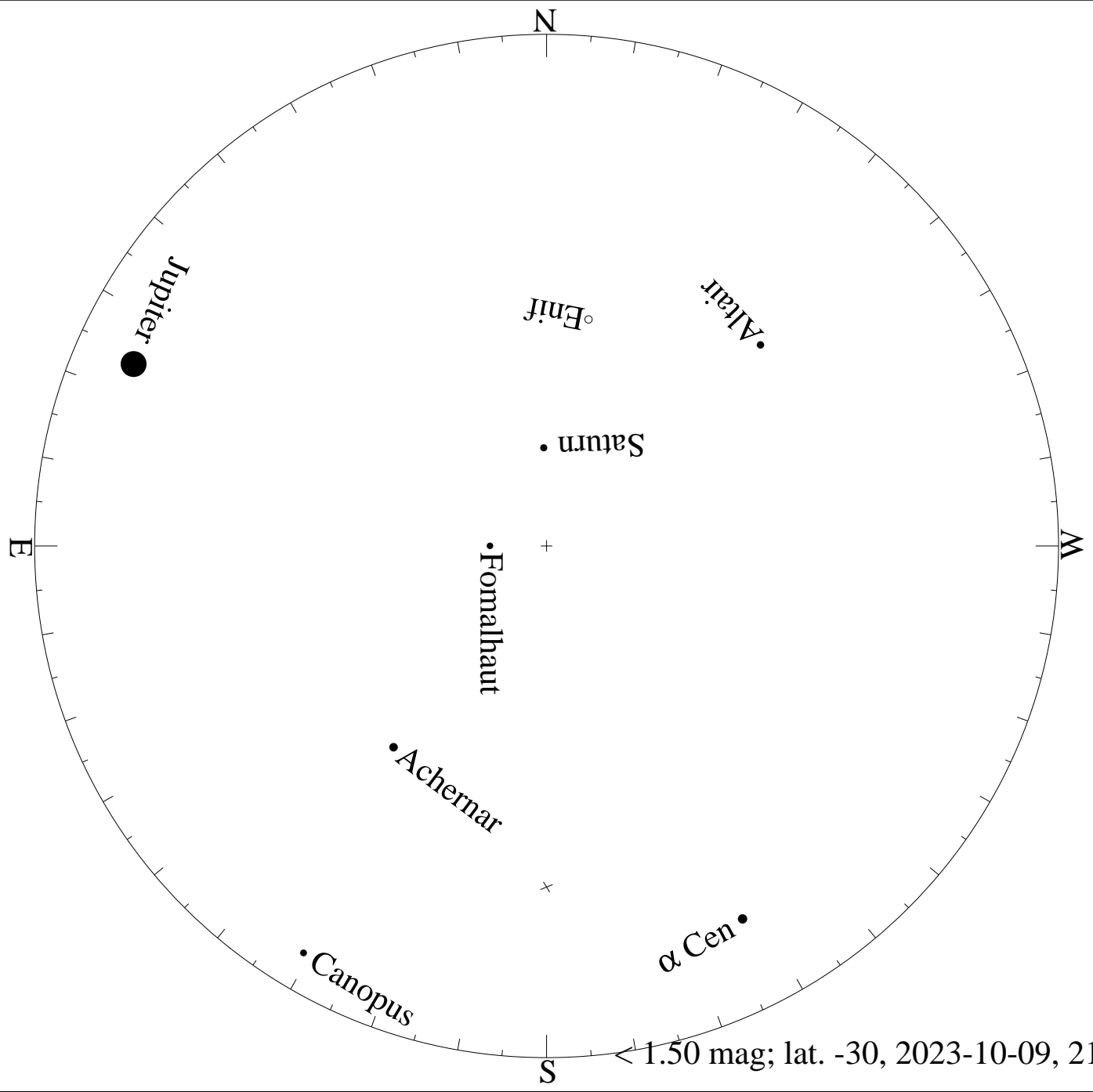


< 4.50 mag; lat. -30, 2023-09-10, 21 h local time



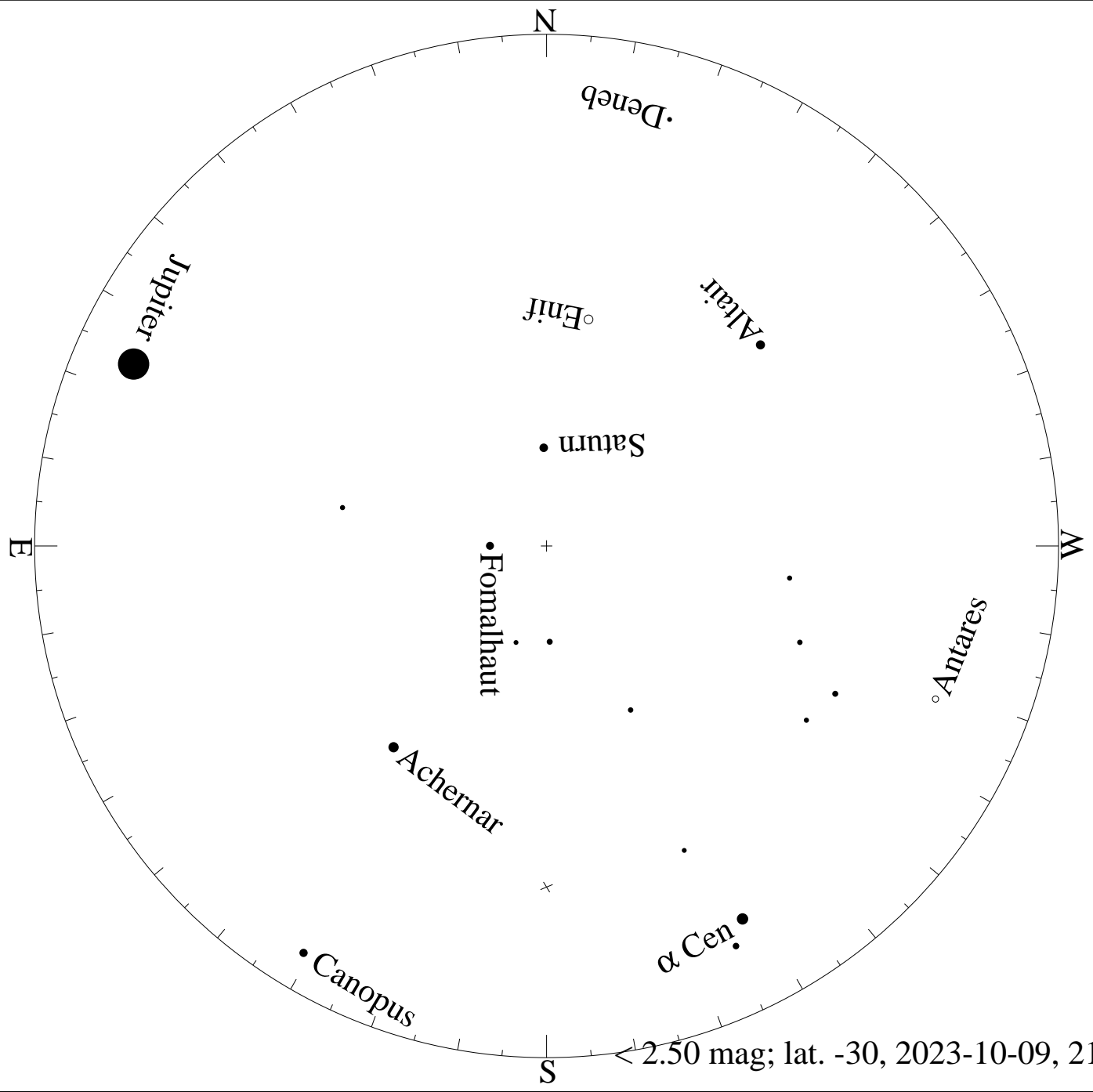
< 5.50 mag; lat. -30, 2023-09-10, 21 h local time

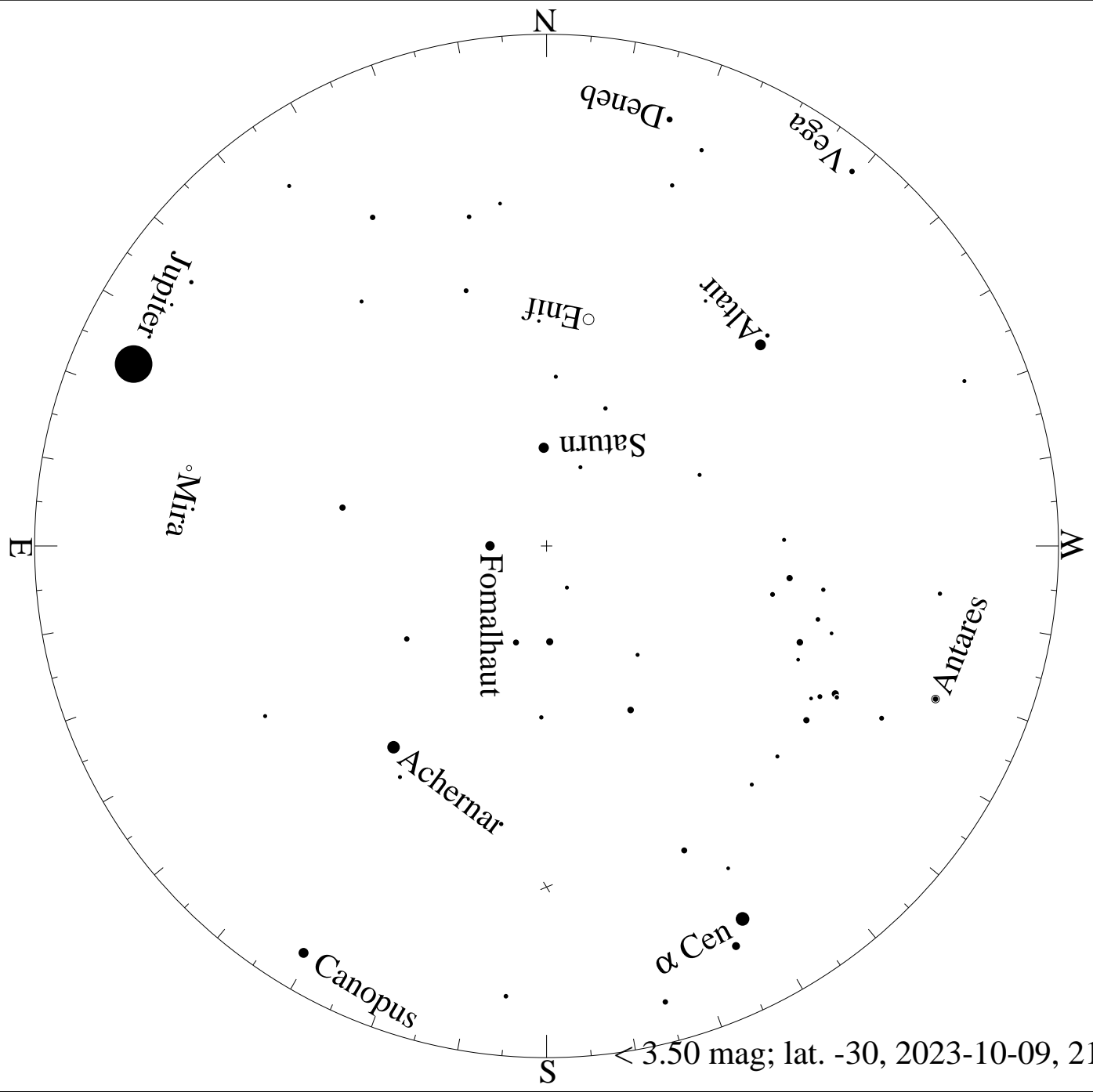


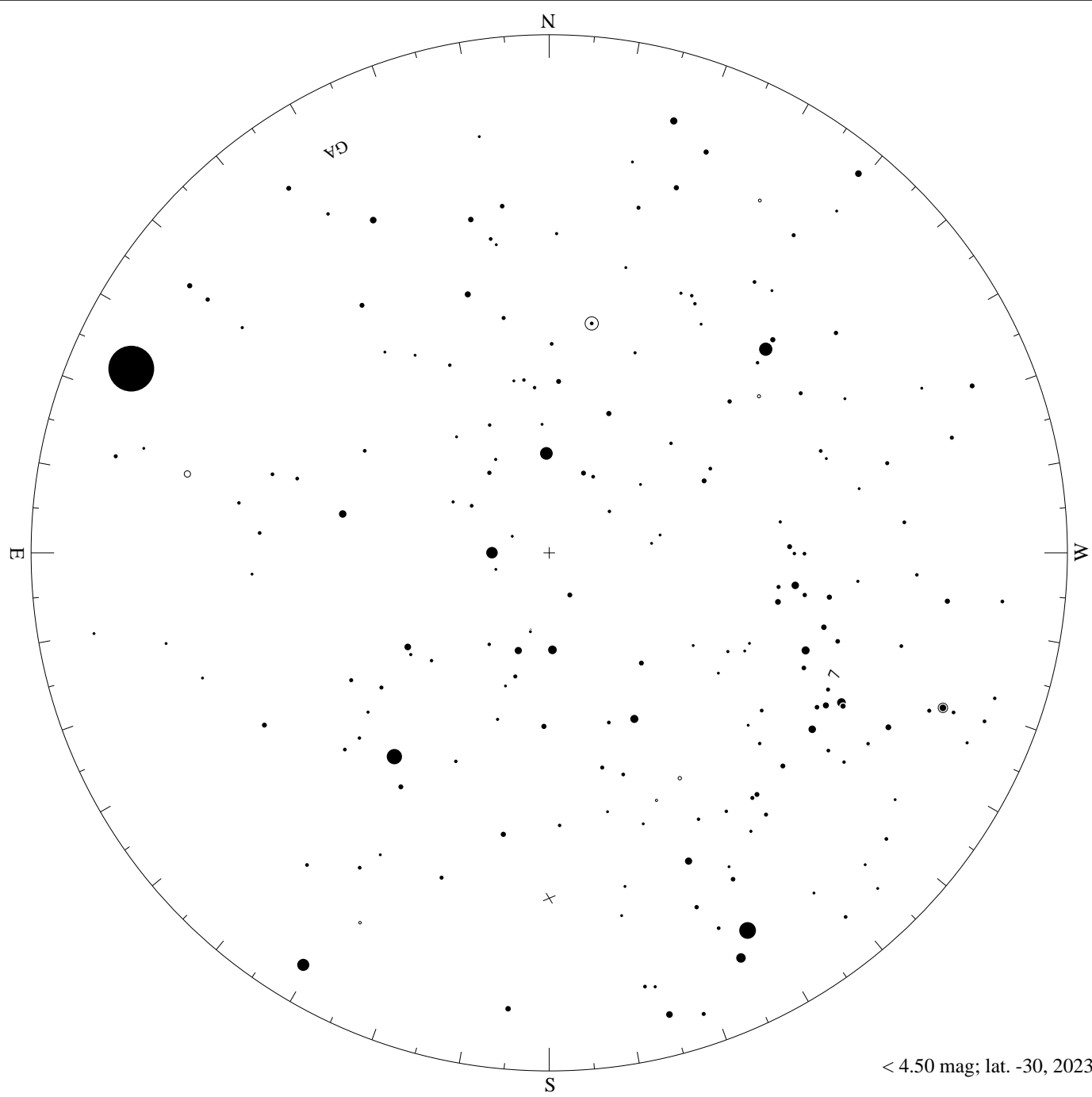


< 1.50 mag; lat. -30, 2023-10-09, 21 h local time






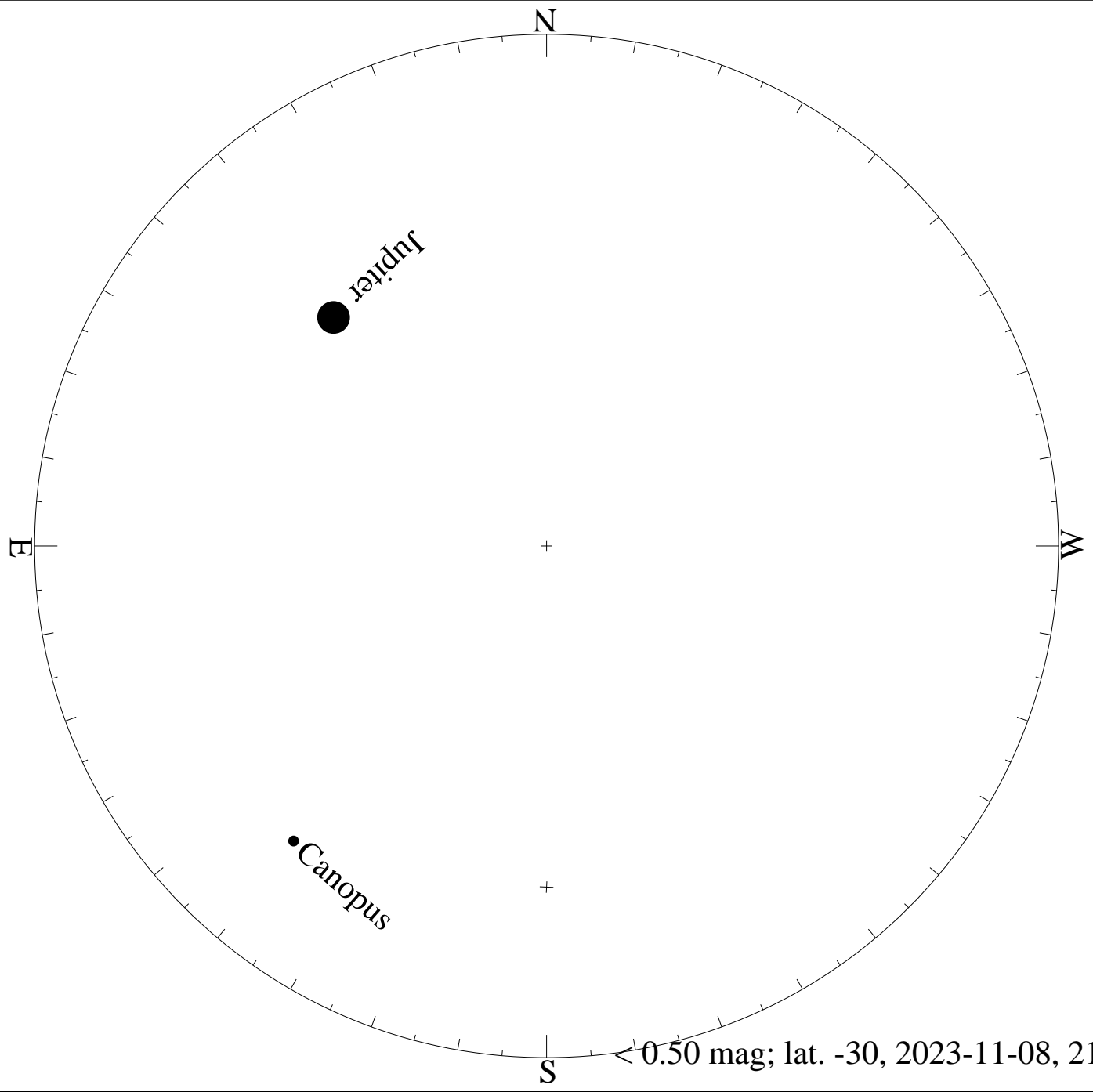




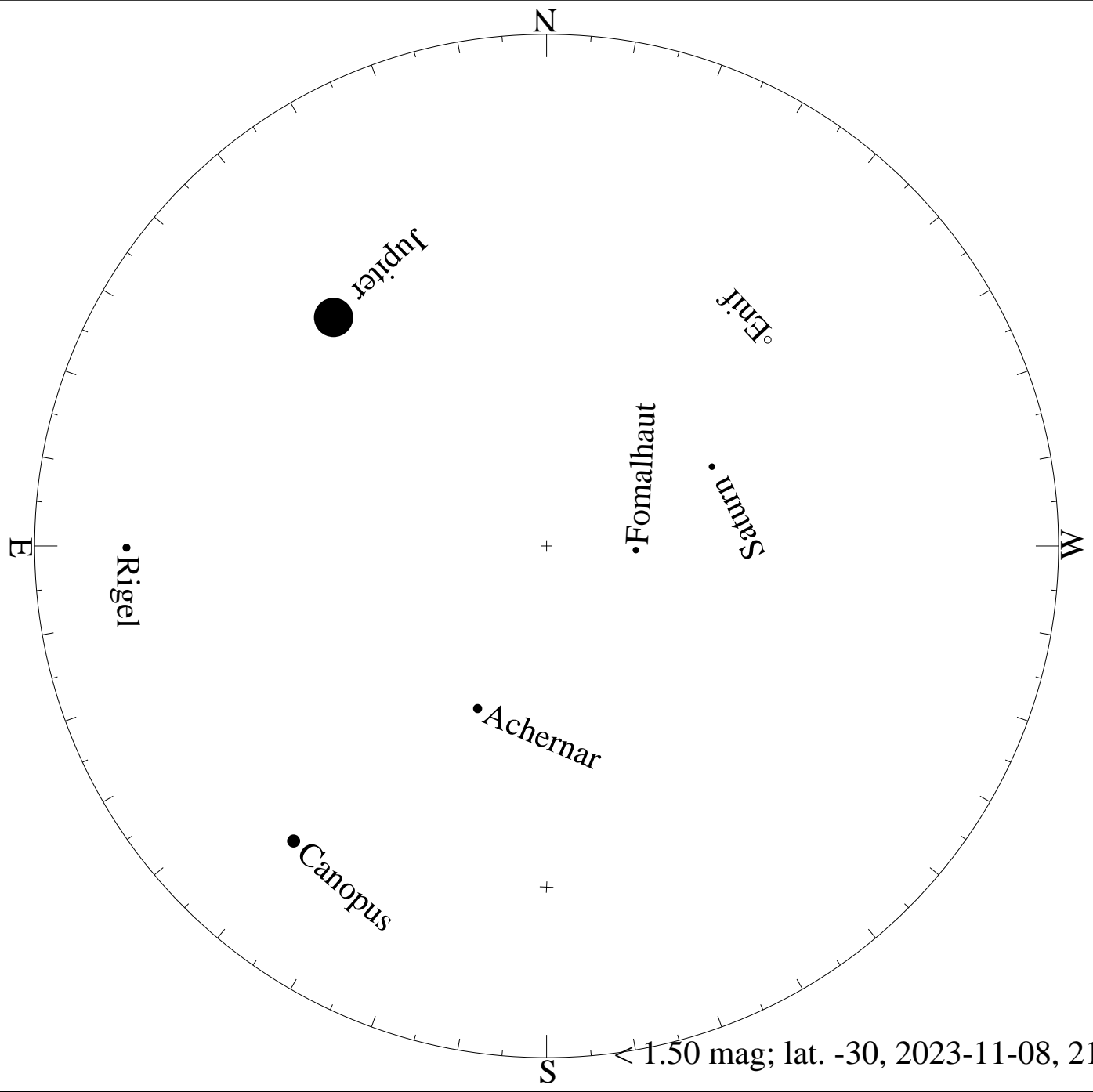
< 4.50 mag; lat. -30, 2023-10-09, 21 h local time



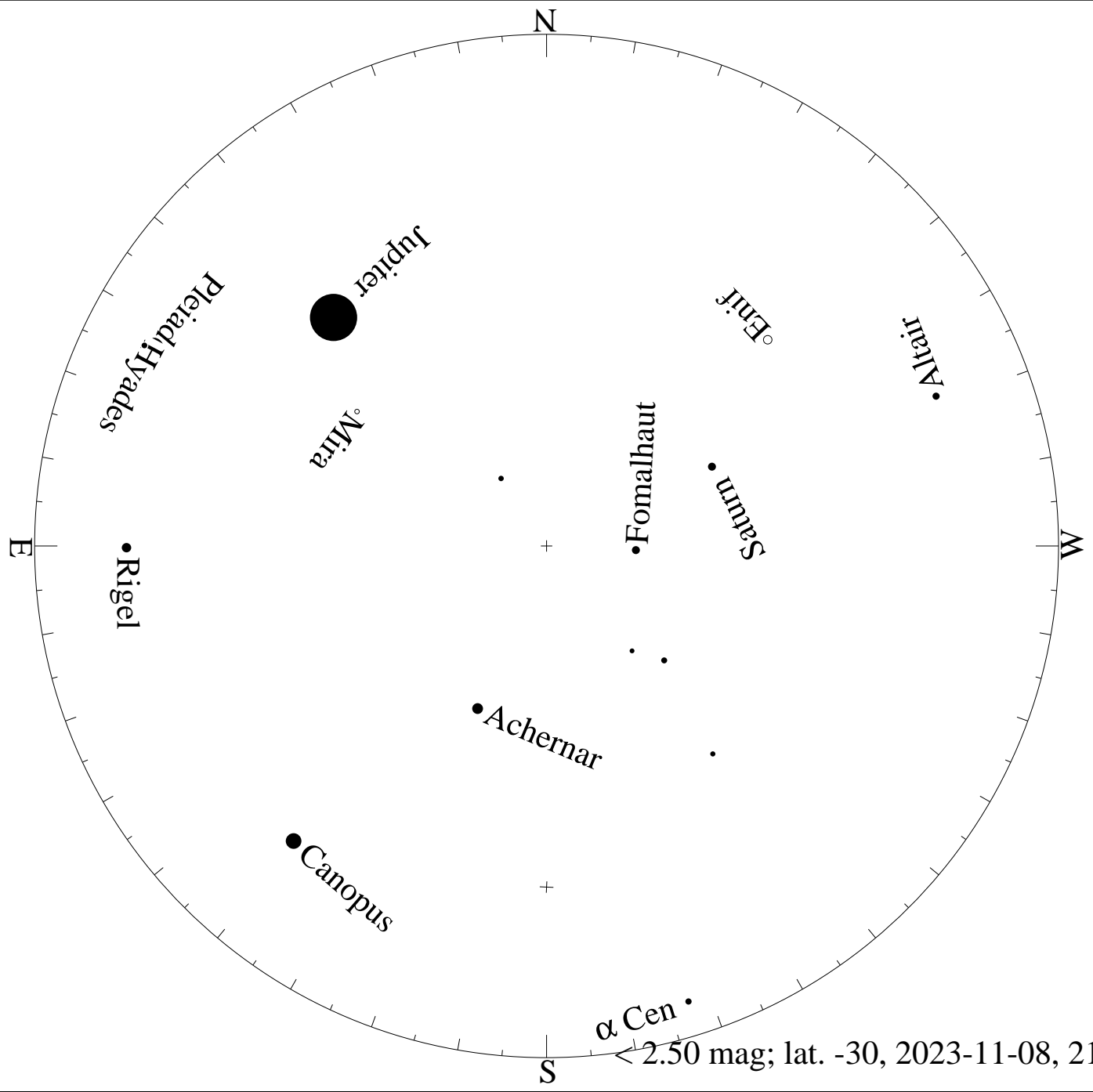
< 5.50 mag; lat. -30, 2023-10-09, 21 h local time



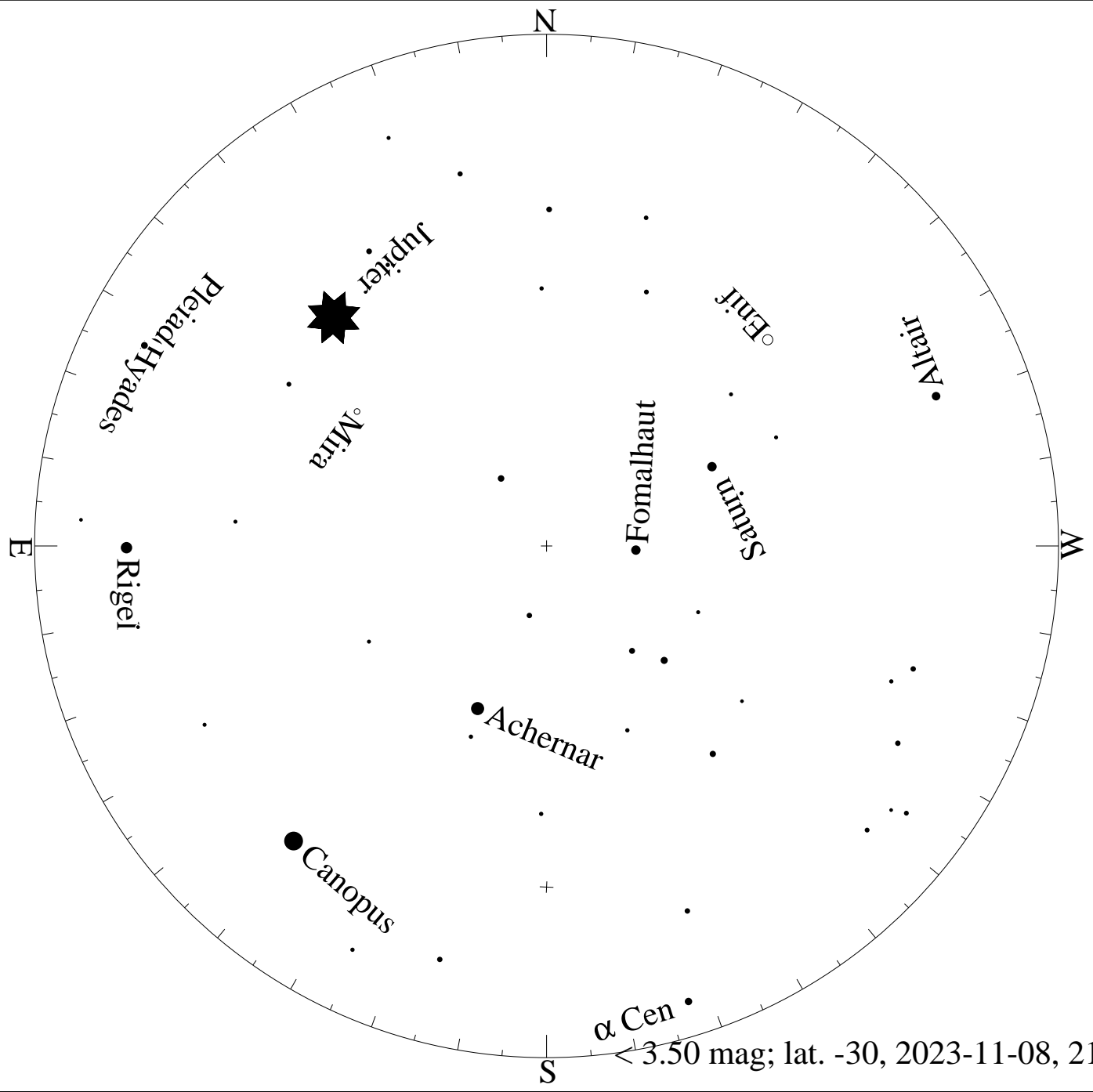
< 0.50 mag; lat. -30, 2023-11-08, 21 h local time



< 1.50 mag; lat. -30, 2023-11-08, 21 h local time

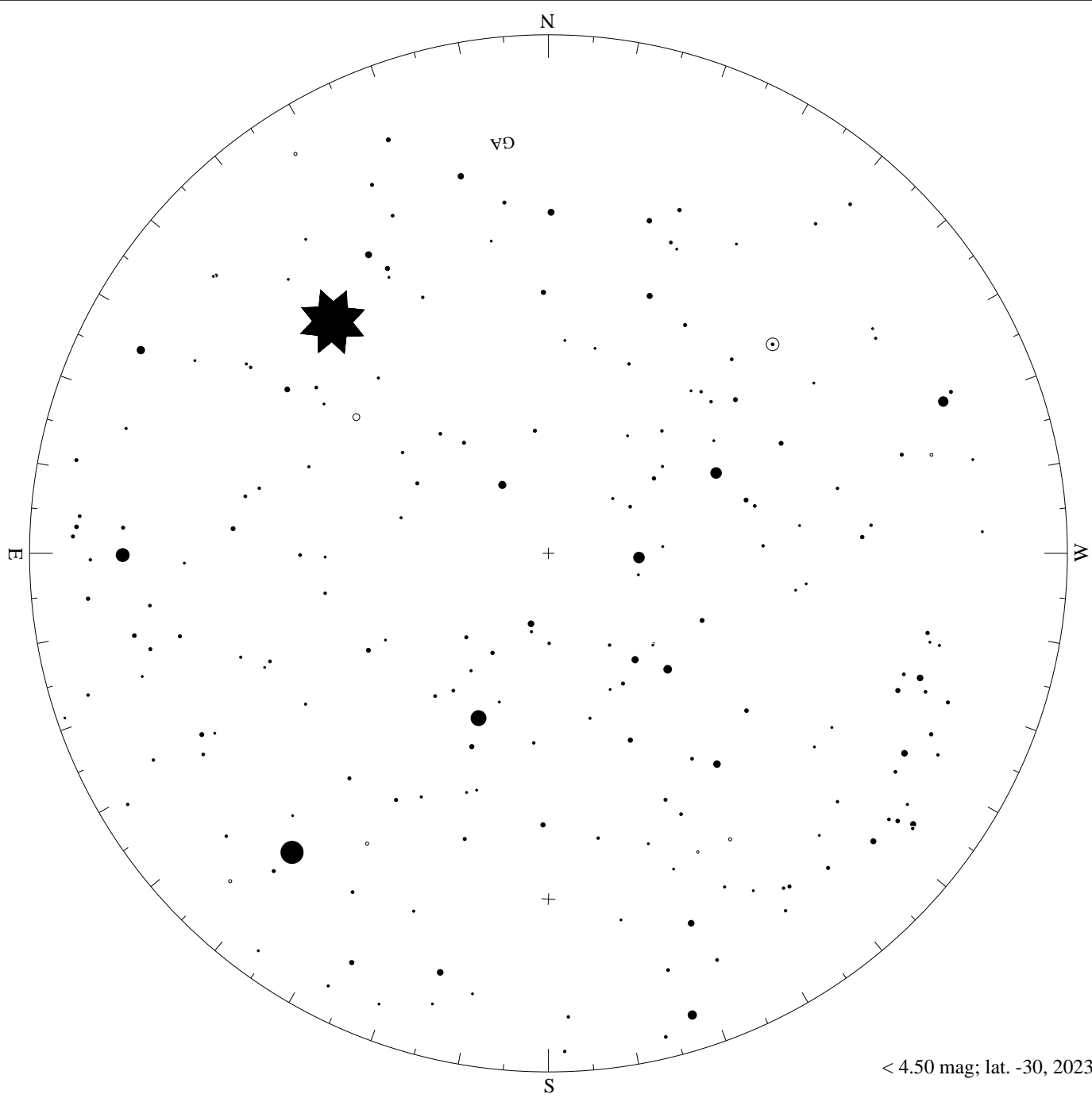


< 2.50 mag; lat. -30, 2023-11-08, 21 h local time

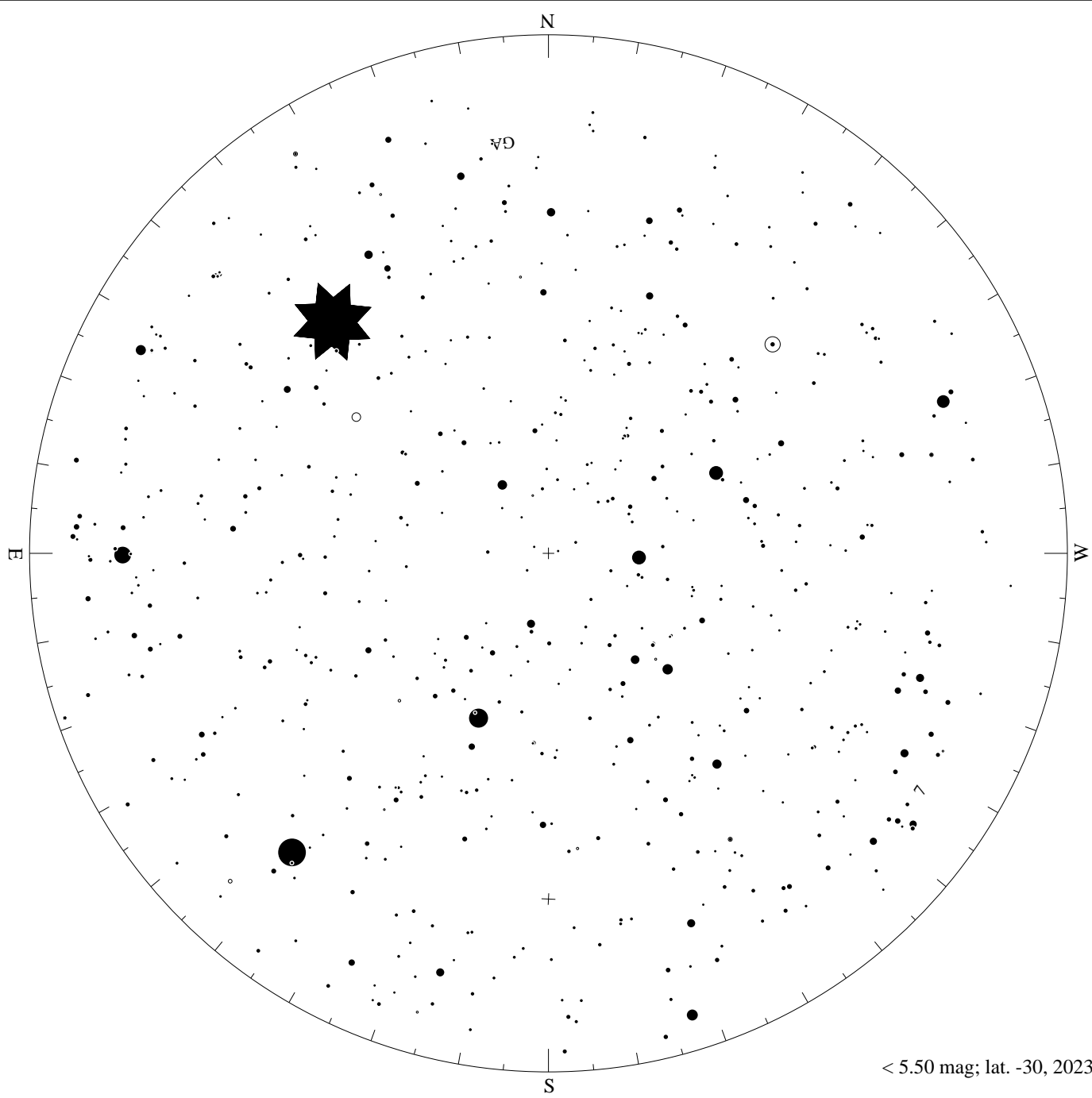


< 3.50 mag; lat. -30, 2023-11-08, 21 h local time

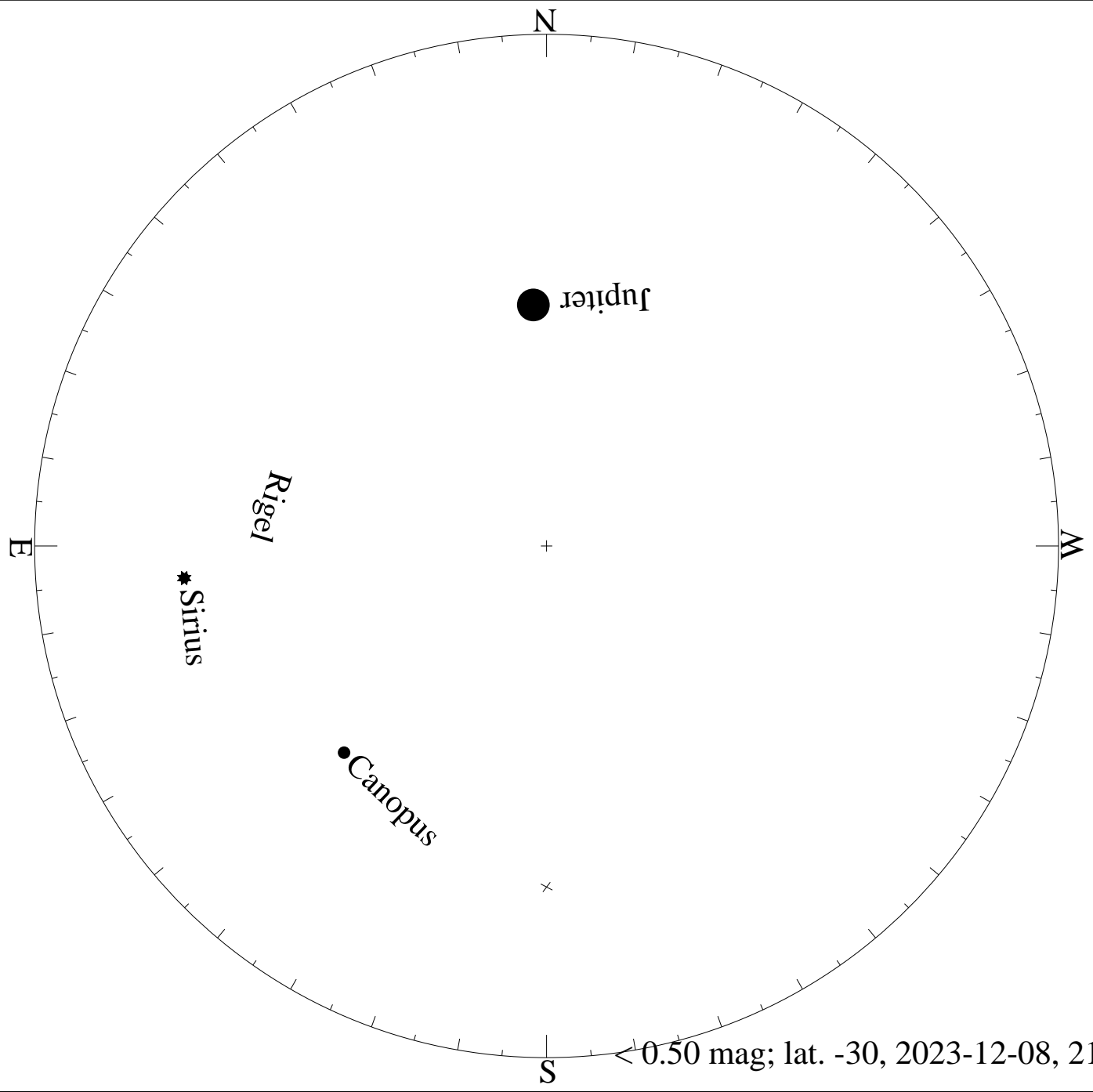




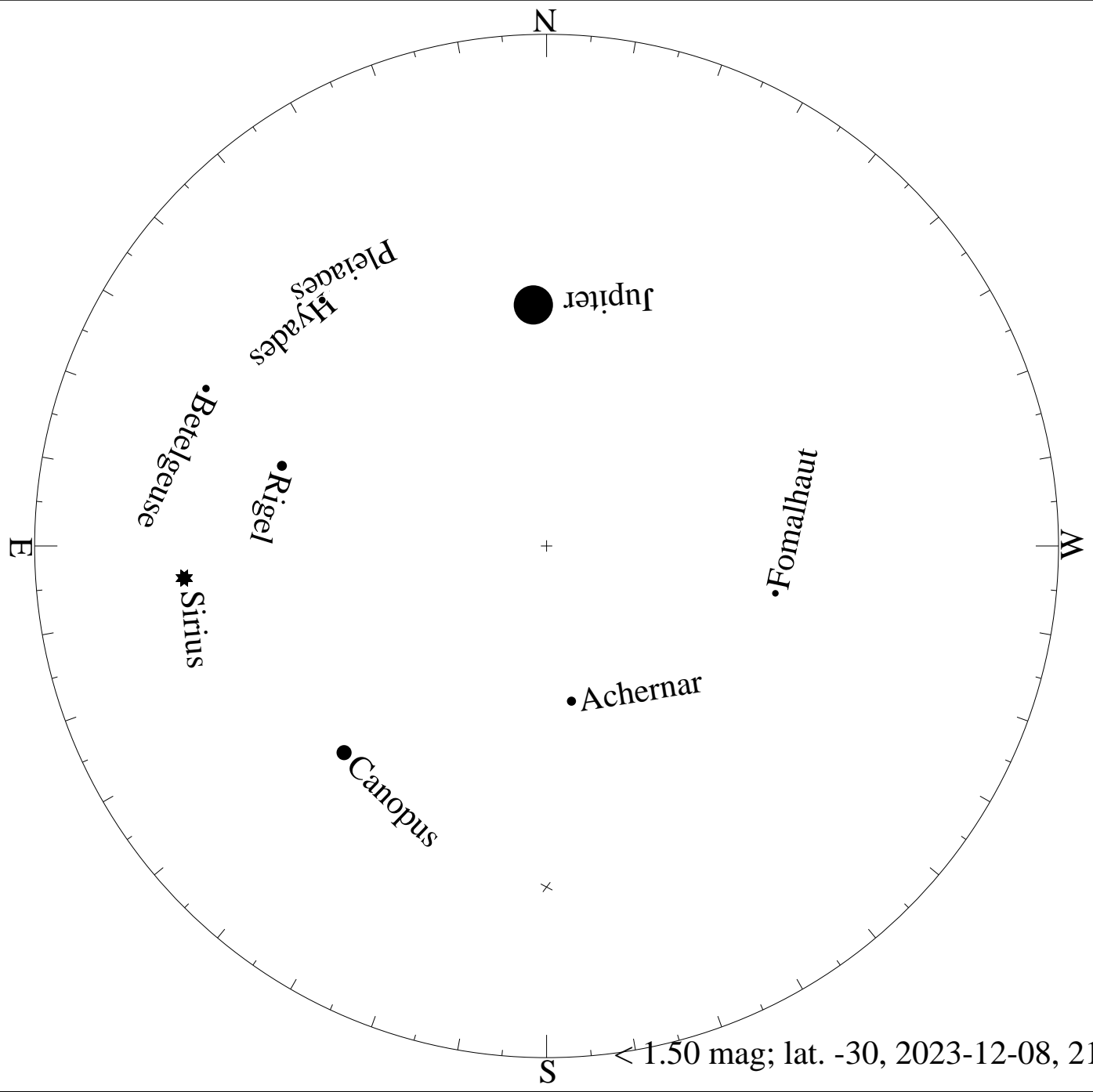
< 4.50 mag; lat. -30, 2023-11-08, 21 h local time

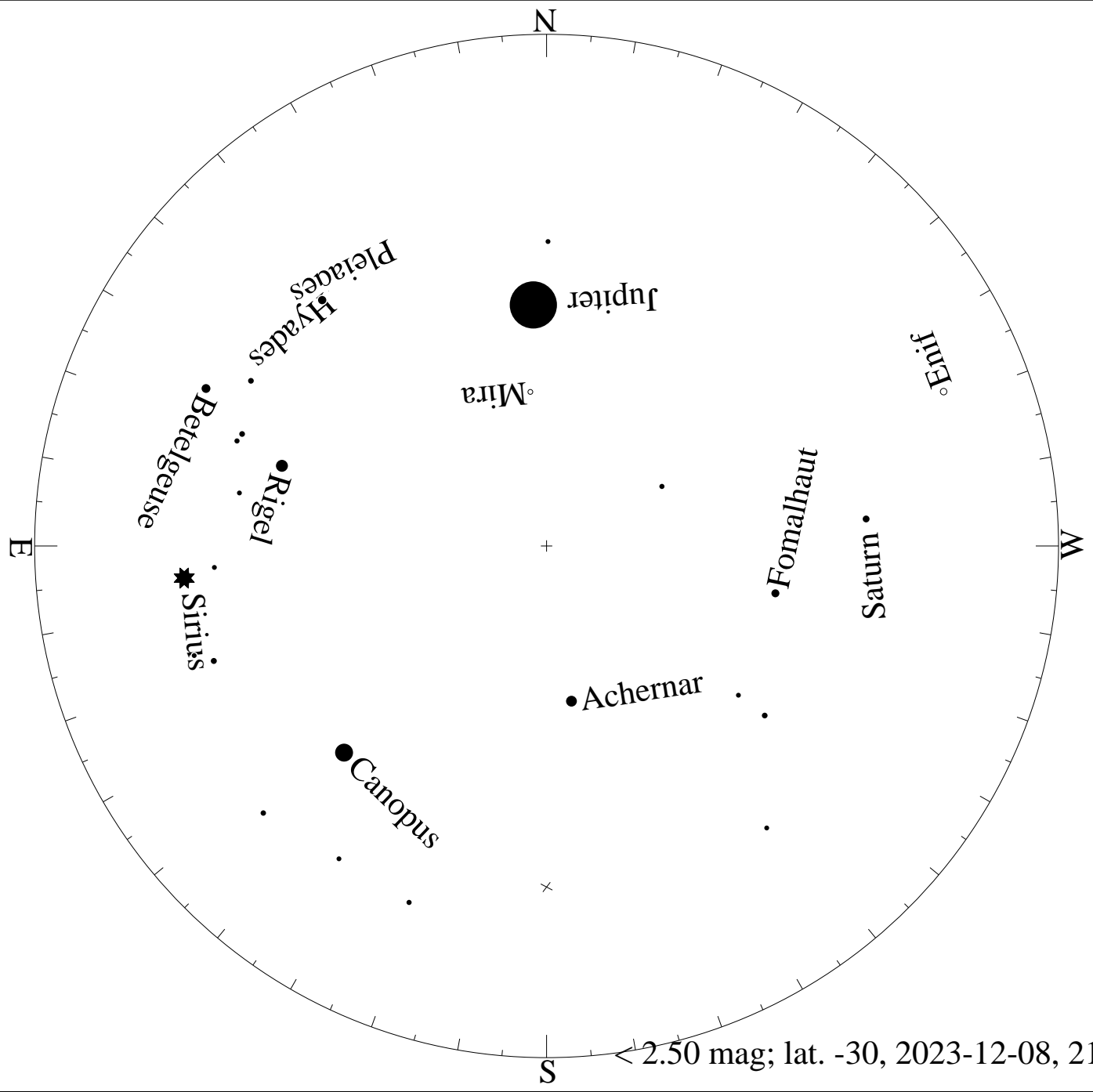


< 5.50 mag; lat. -30, 2023-11-08, 21 h local time

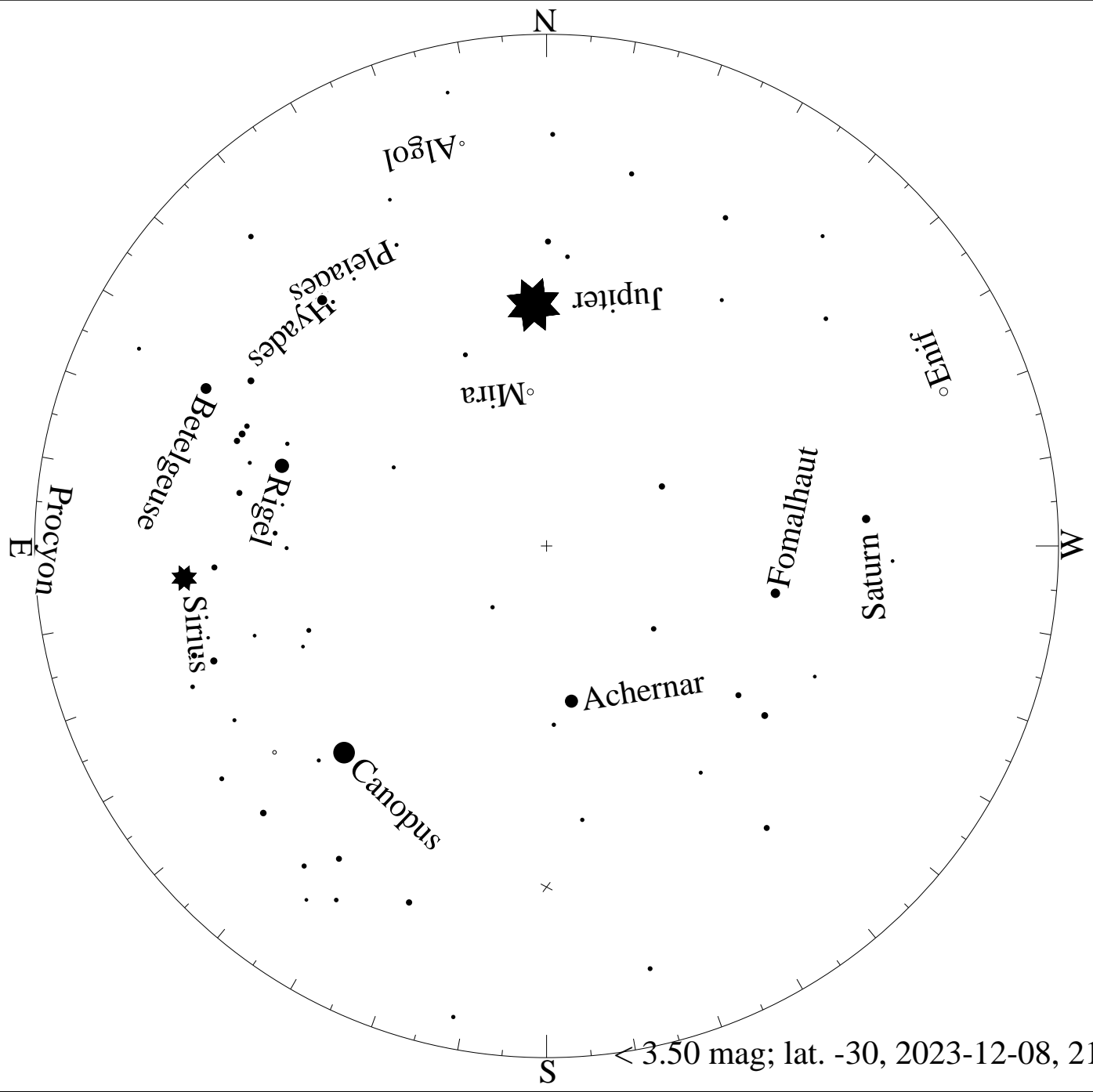


< 0.50 mag; lat. -30, 2023-12-08, 21 h local time

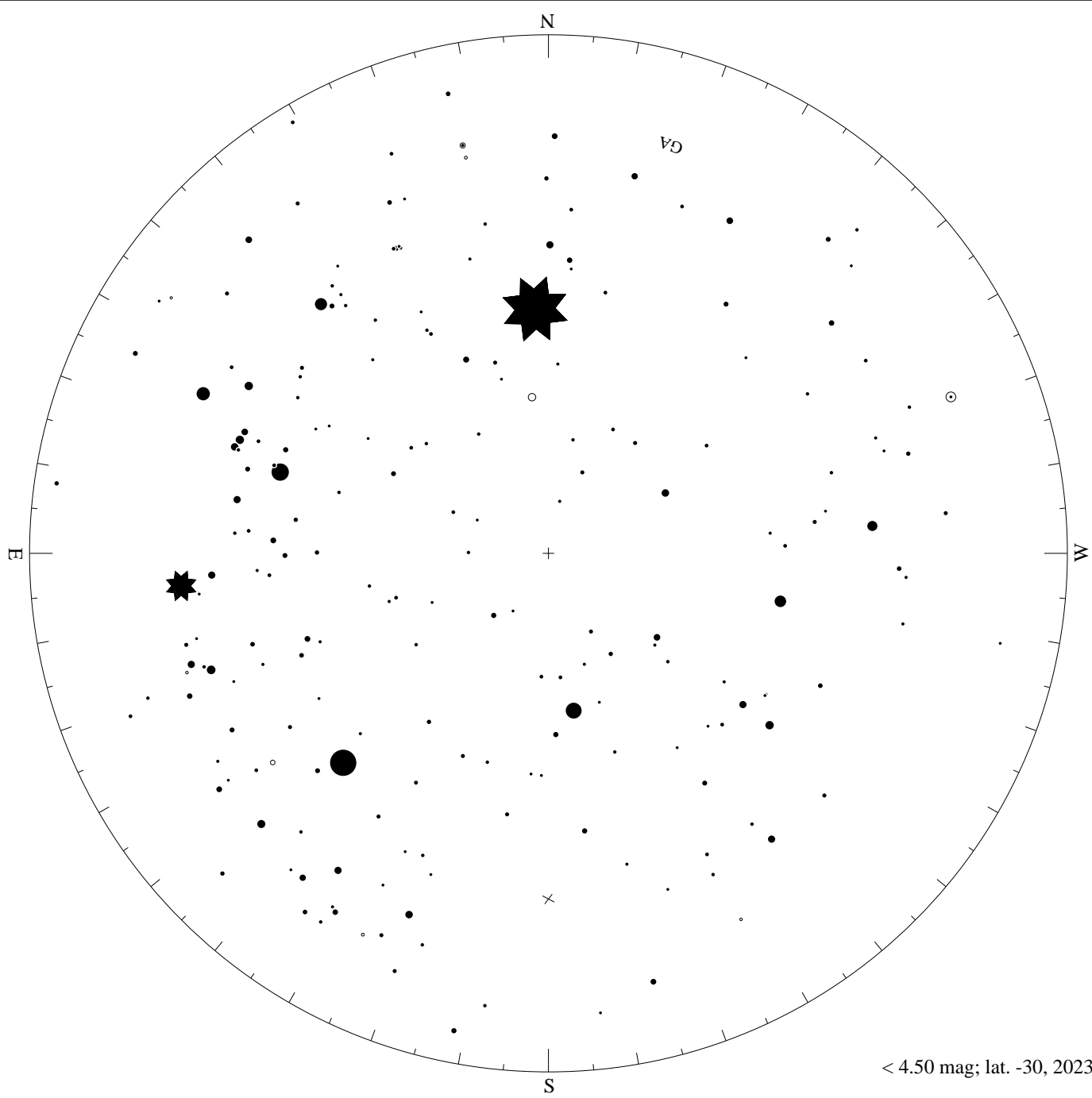




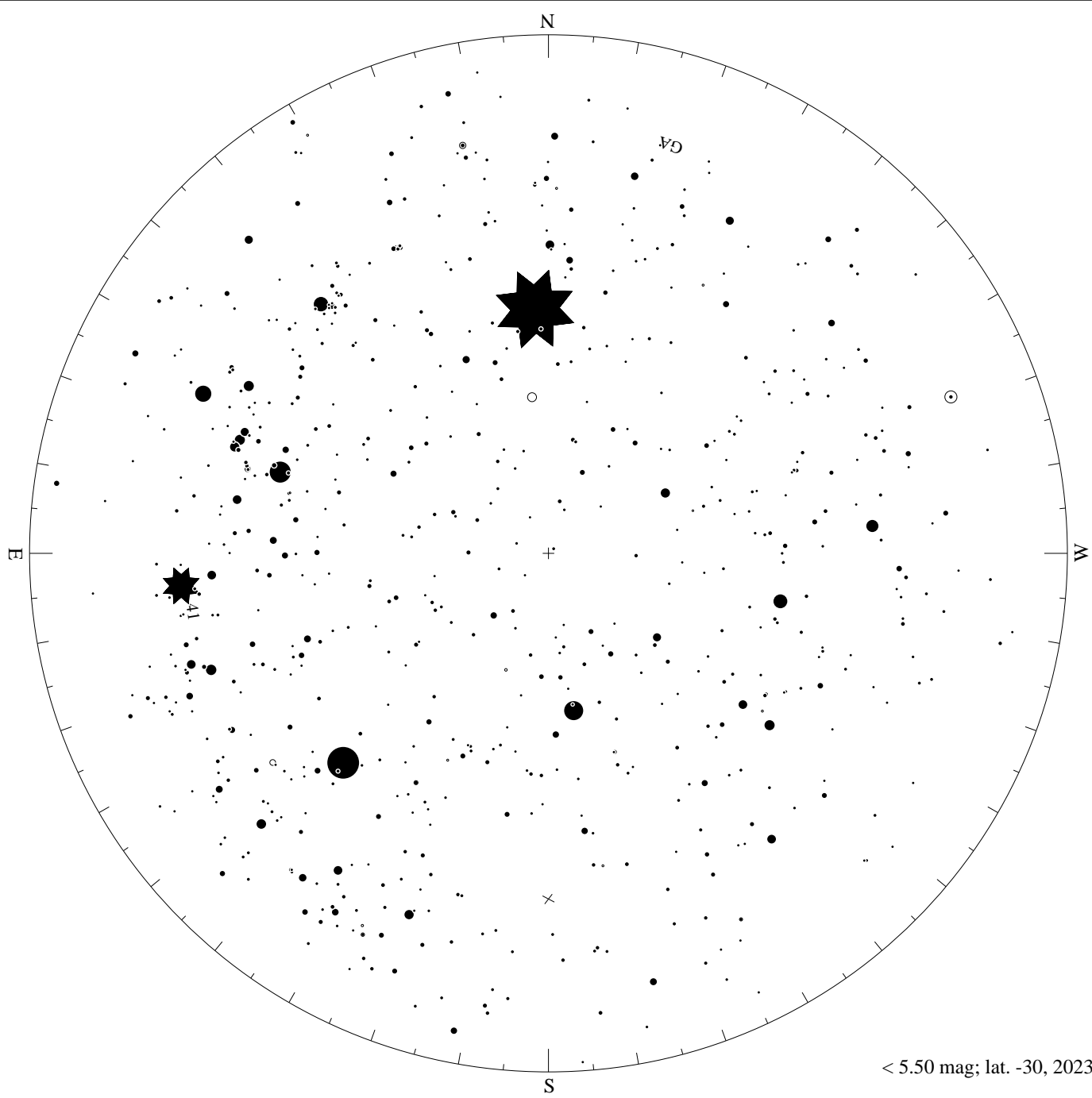
< 2.50 mag; lat. -30, 2023-12-08, 21 h local time



< 3.50 mag; lat. -30, 2023-12-08, 21 h local time



< 4.50 mag; lat. -30, 2023-12-08, 21 h local time



< 5.50 mag; lat. -30, 2023-12-08, 21 h local time