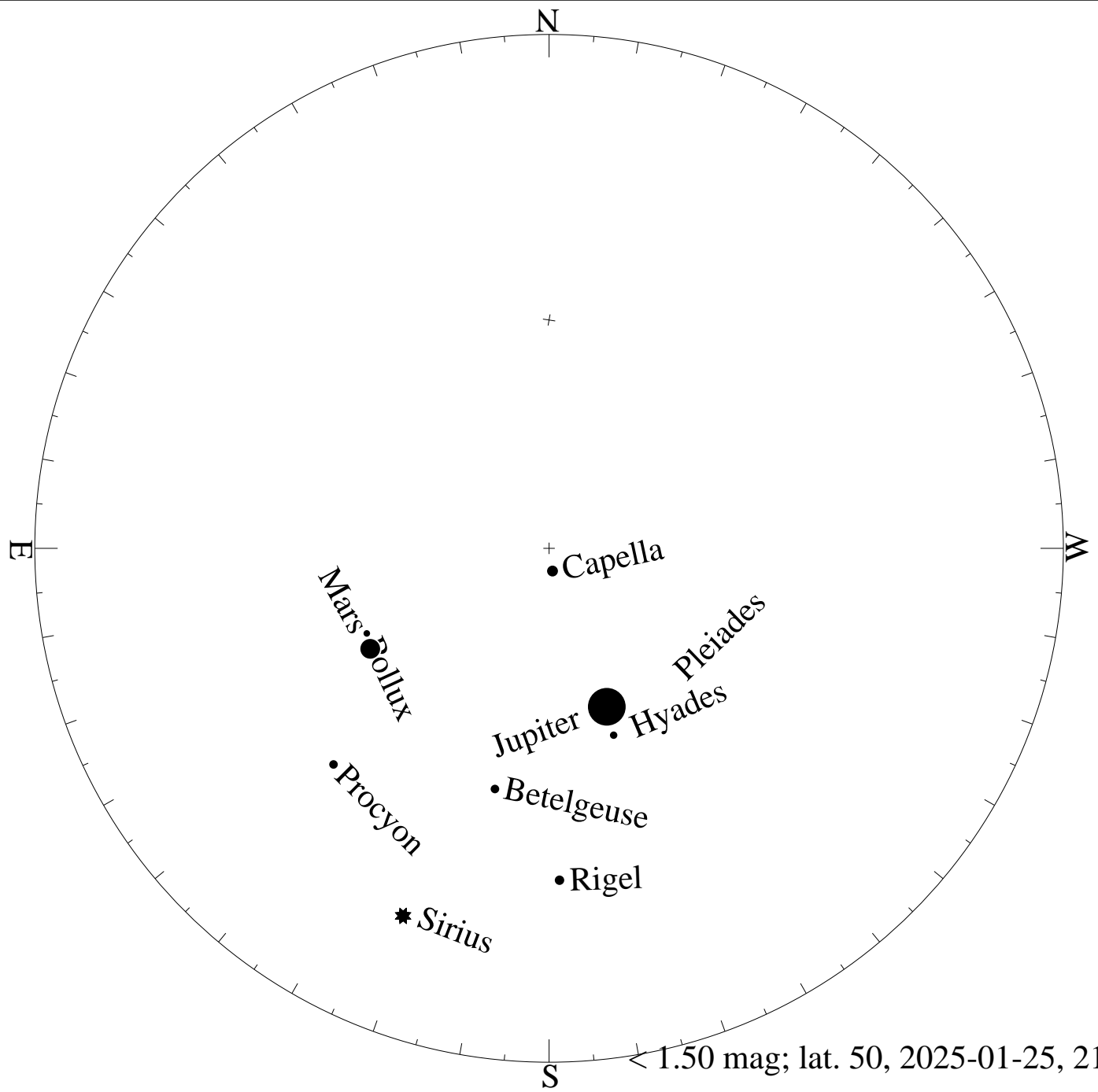
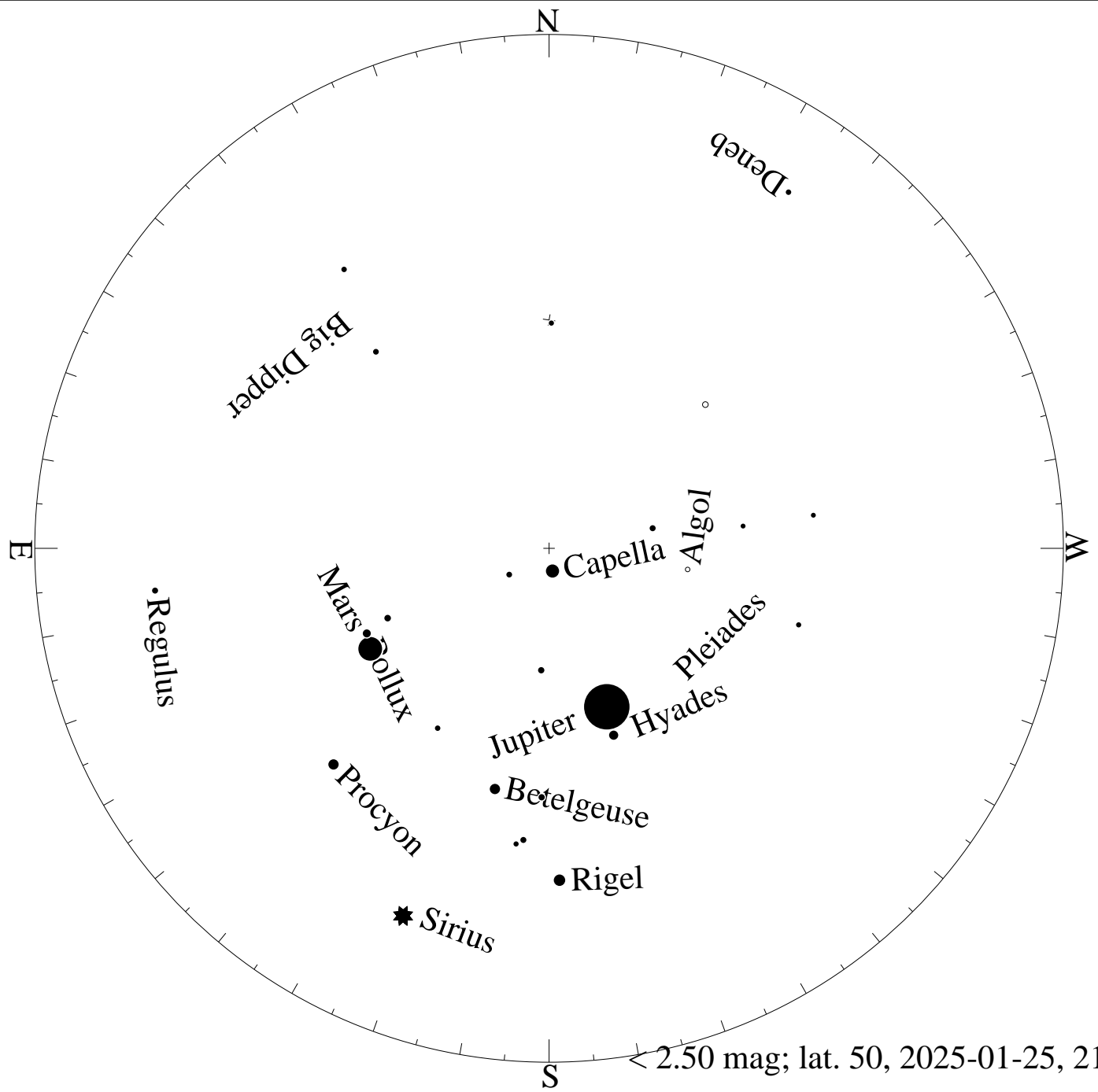



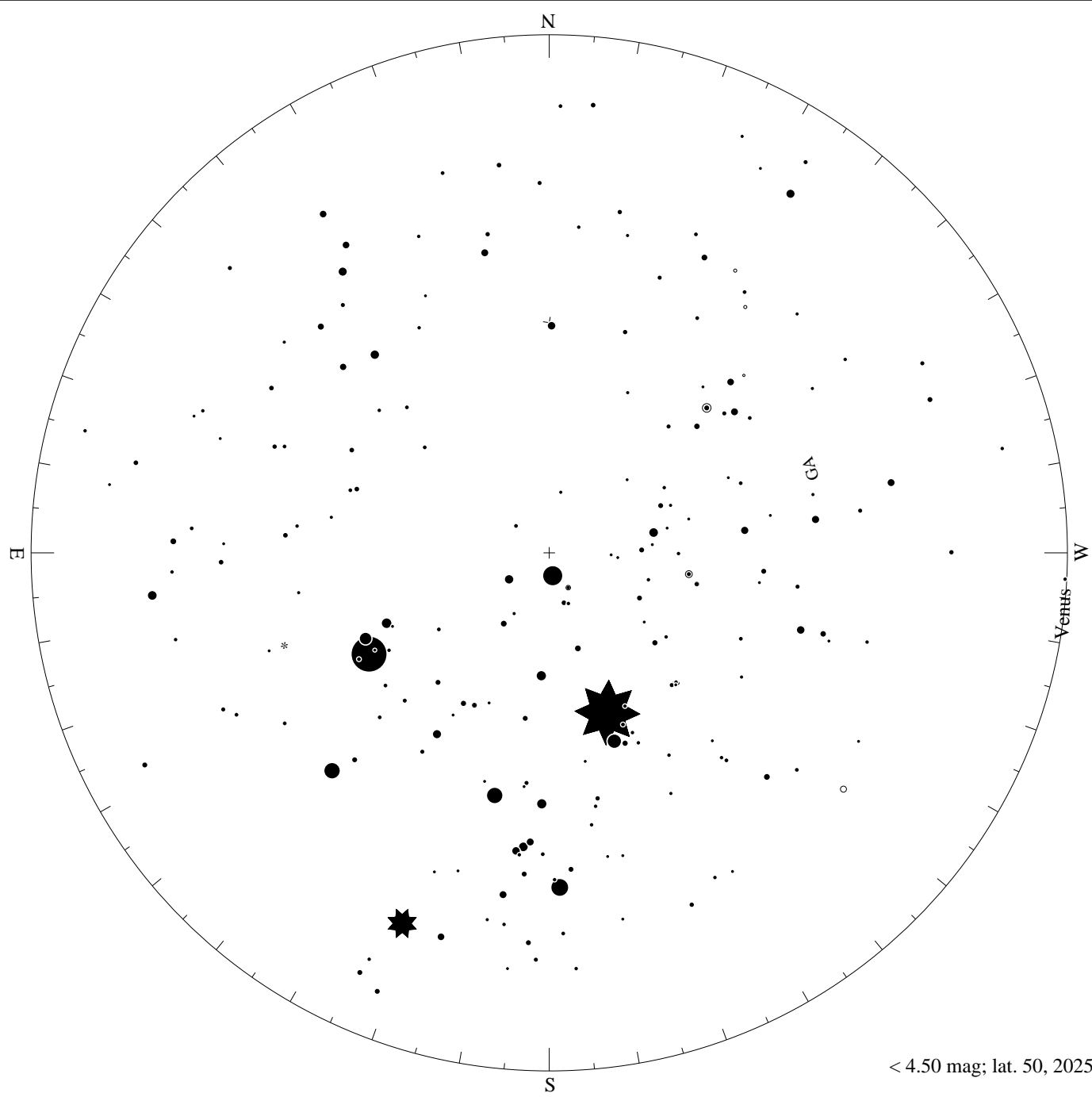
< 0.50 mag; lat. 50, 2025-01-25, 21 h local time



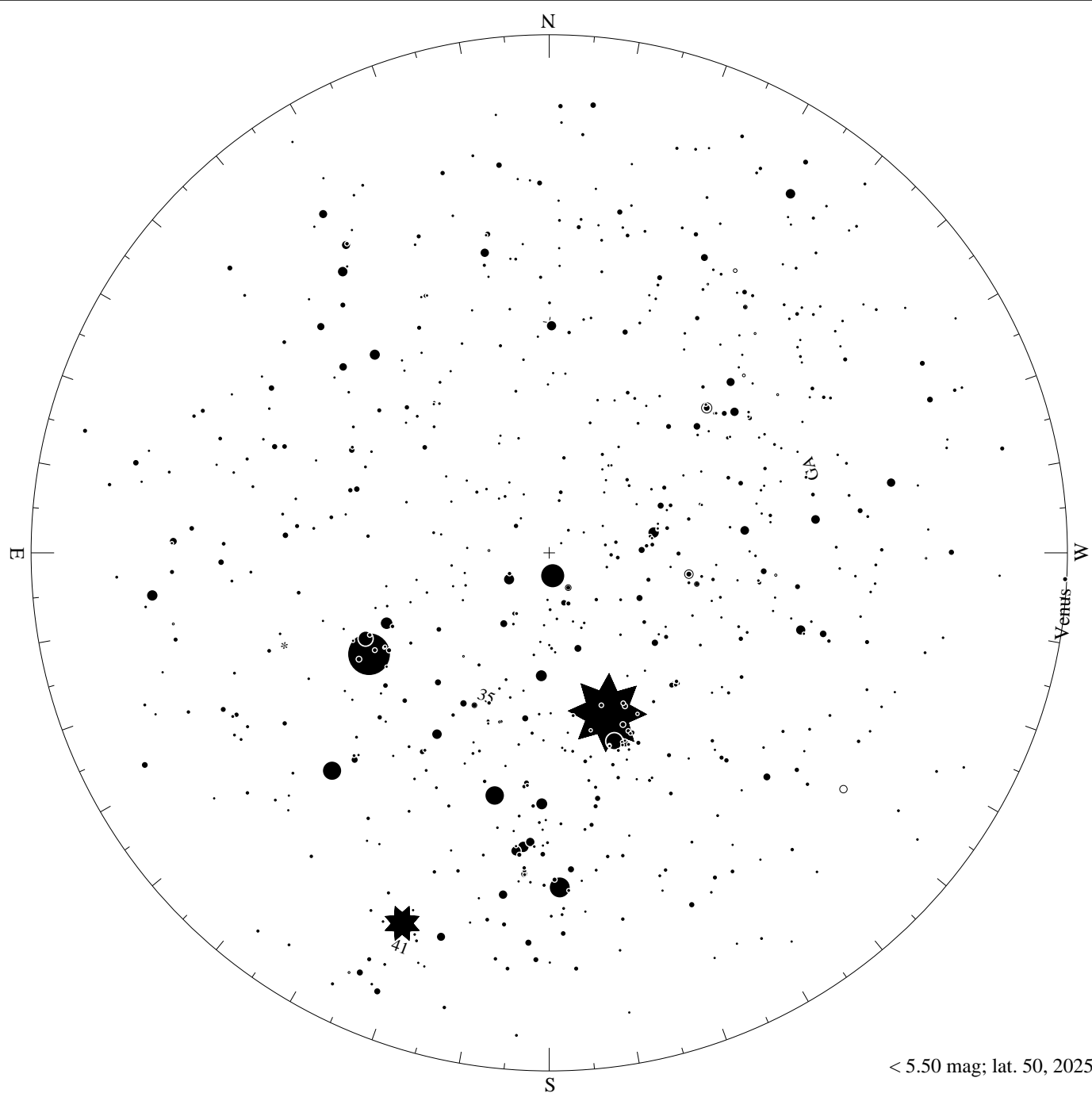
< 1.50 mag; lat. 50, 2025-01-25, 21 h local time



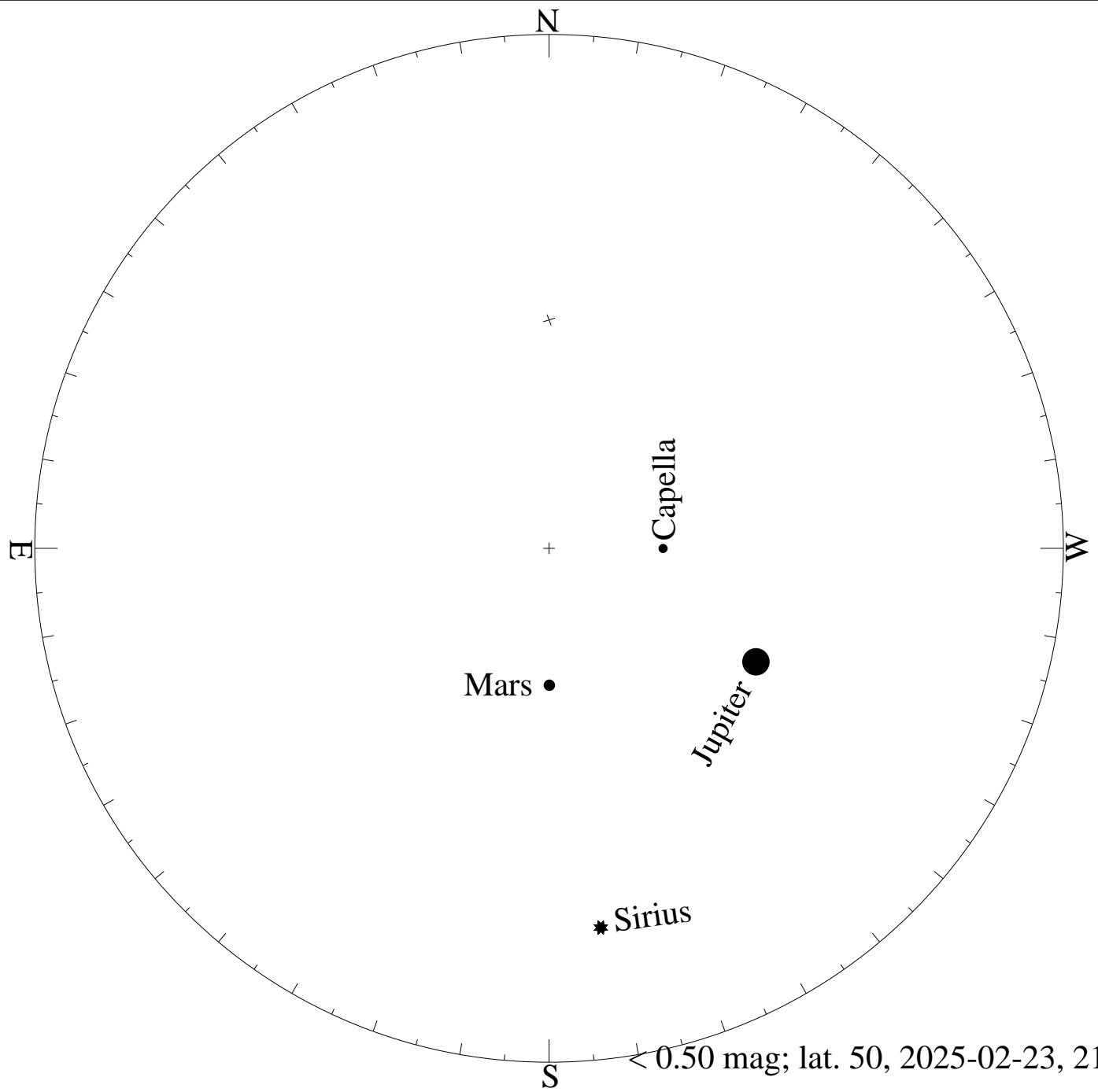




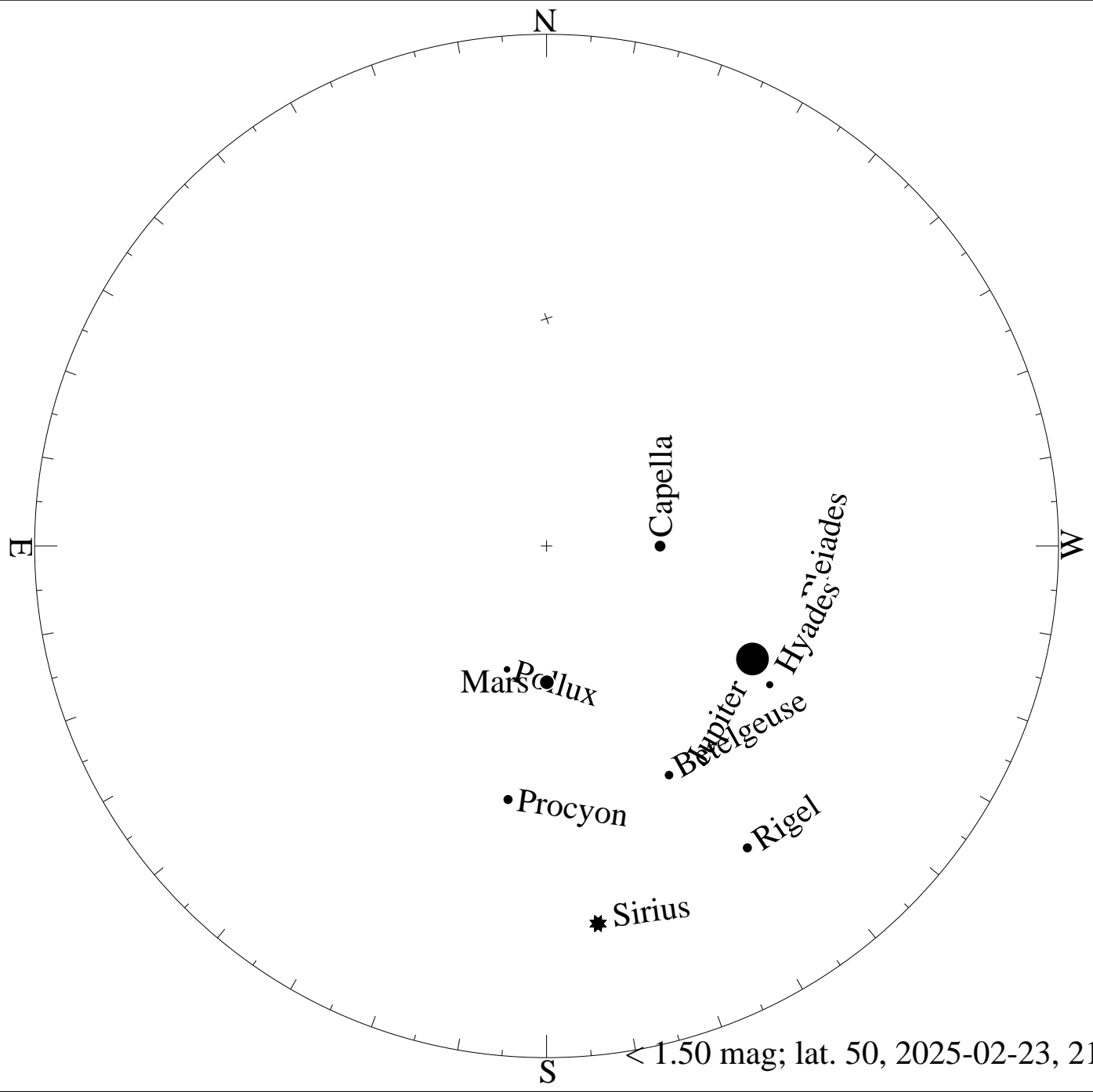
< 4.50 mag; lat. 50, 2025-01-25, 21 h local time

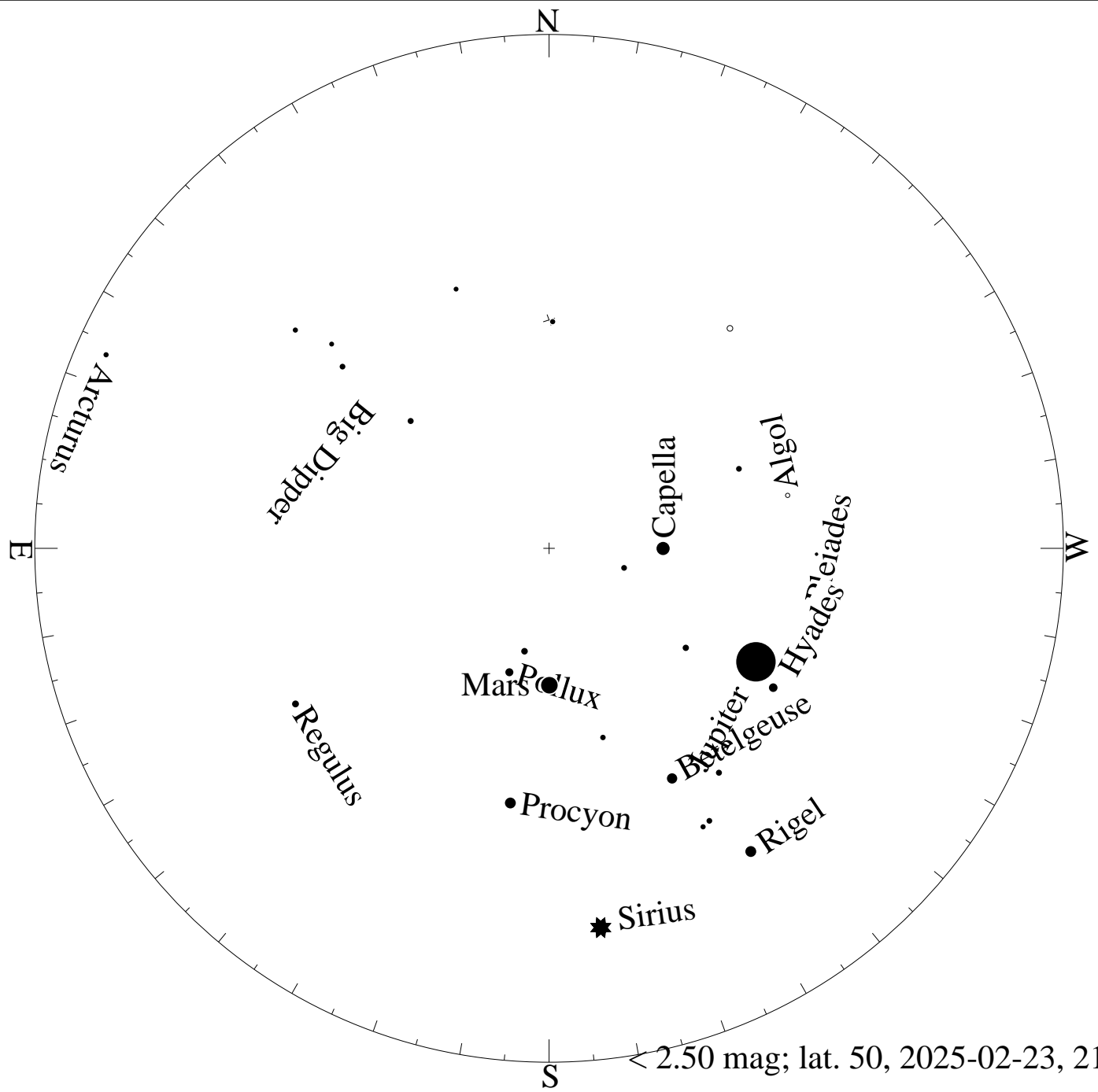


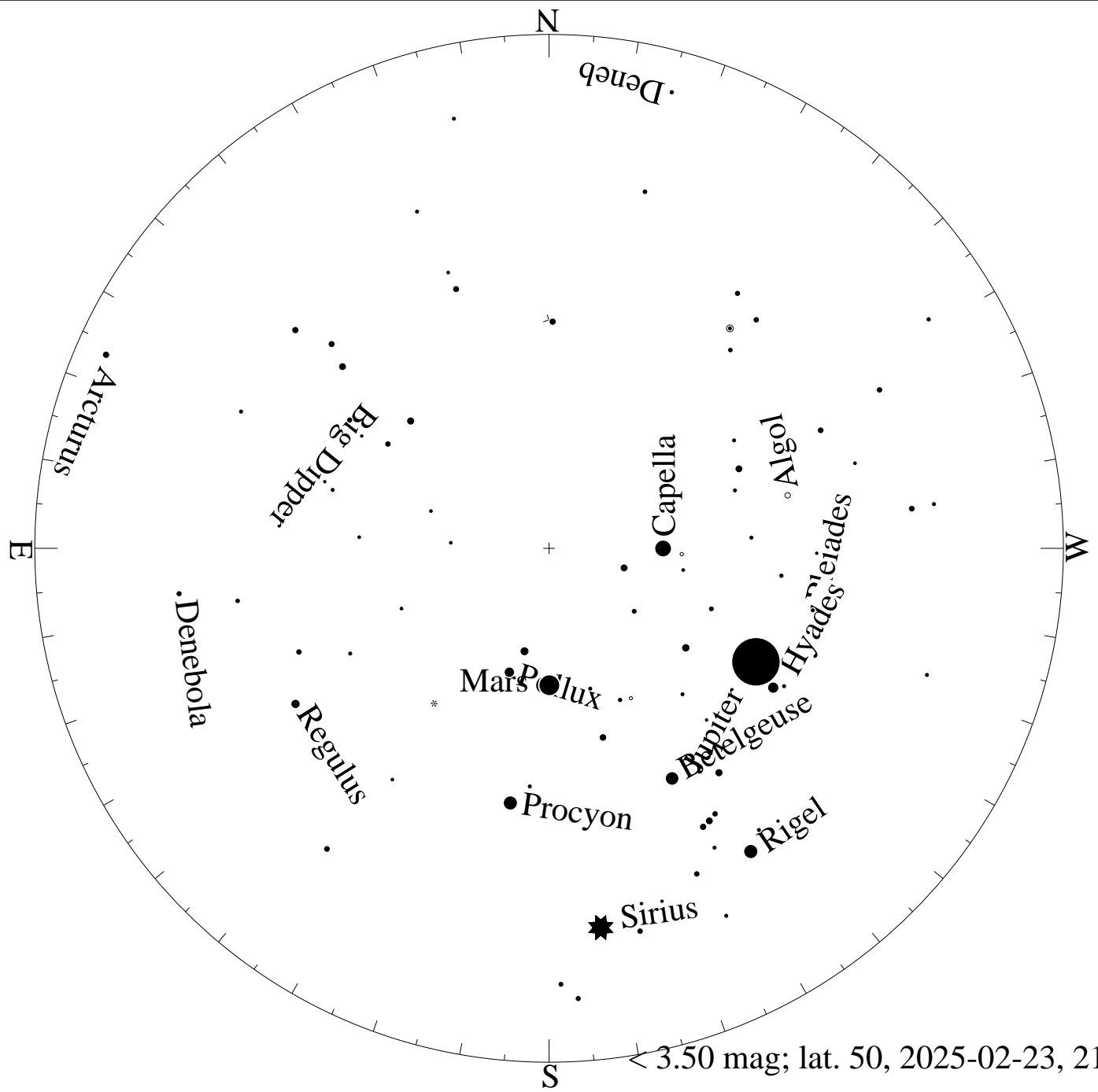
< 5.50 mag; lat. 50, 2025-01-25, 21 h local time



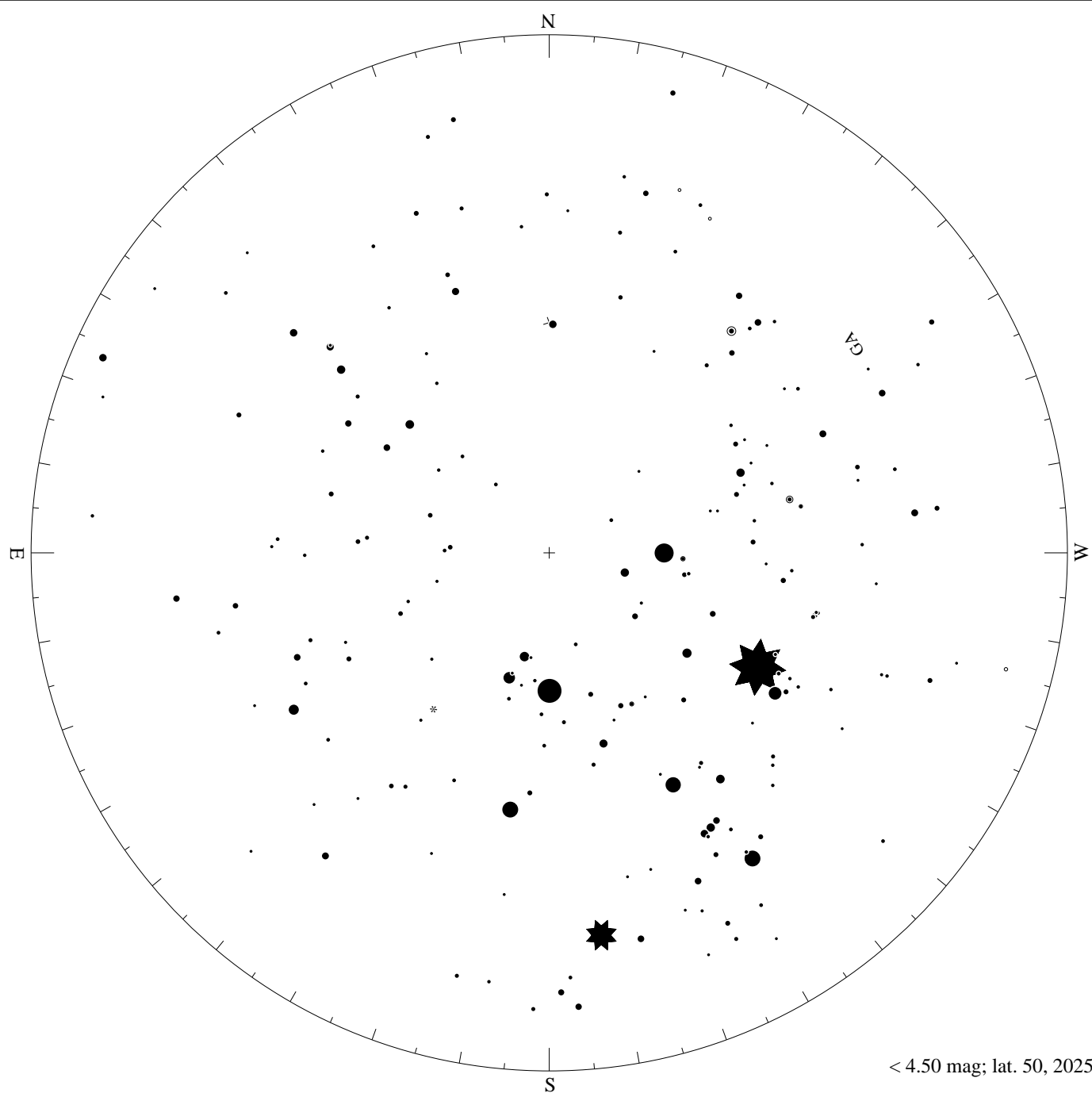
< 0.50 mag; lat. 50, 2025-02-23, 21 h local time



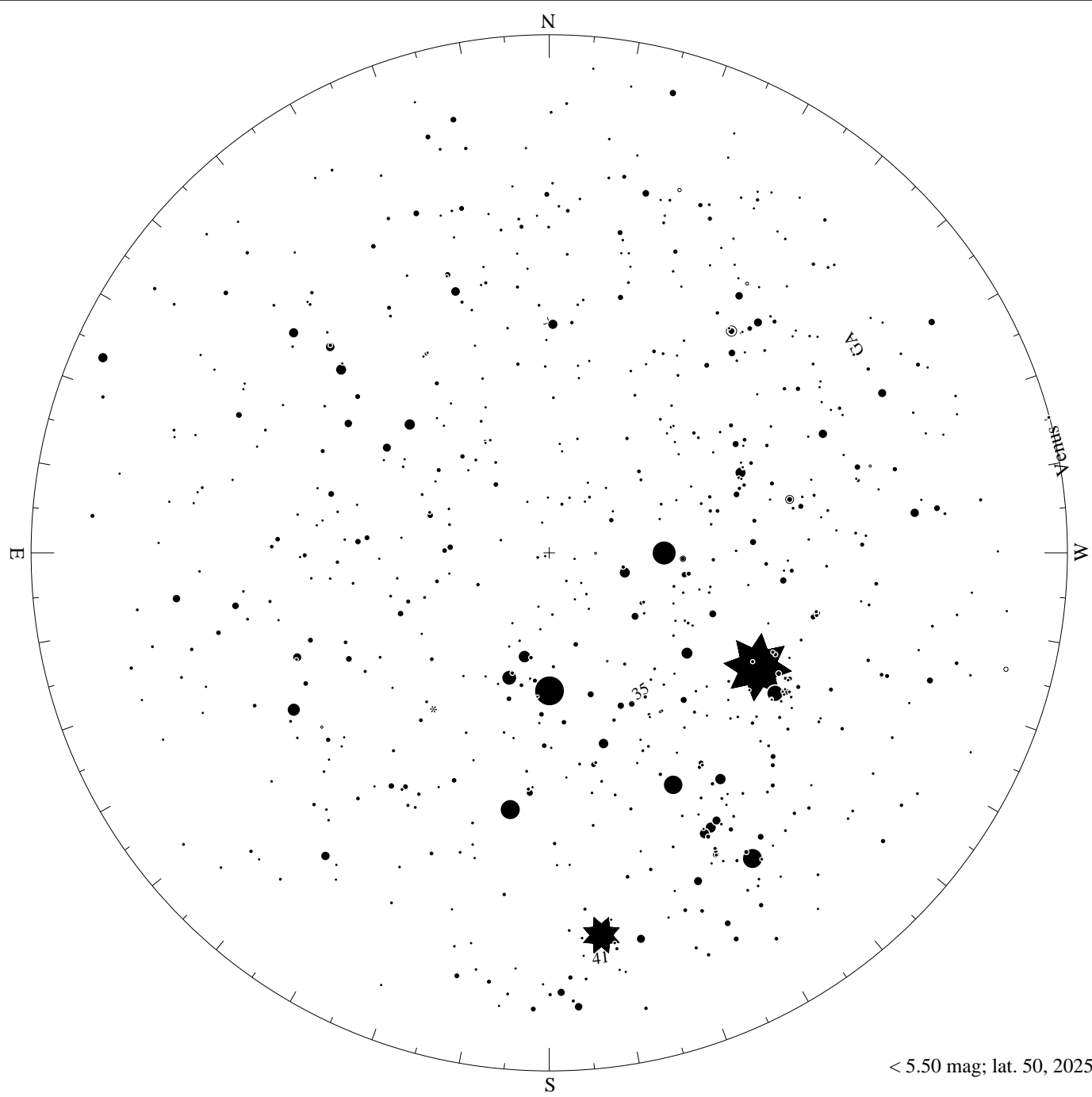




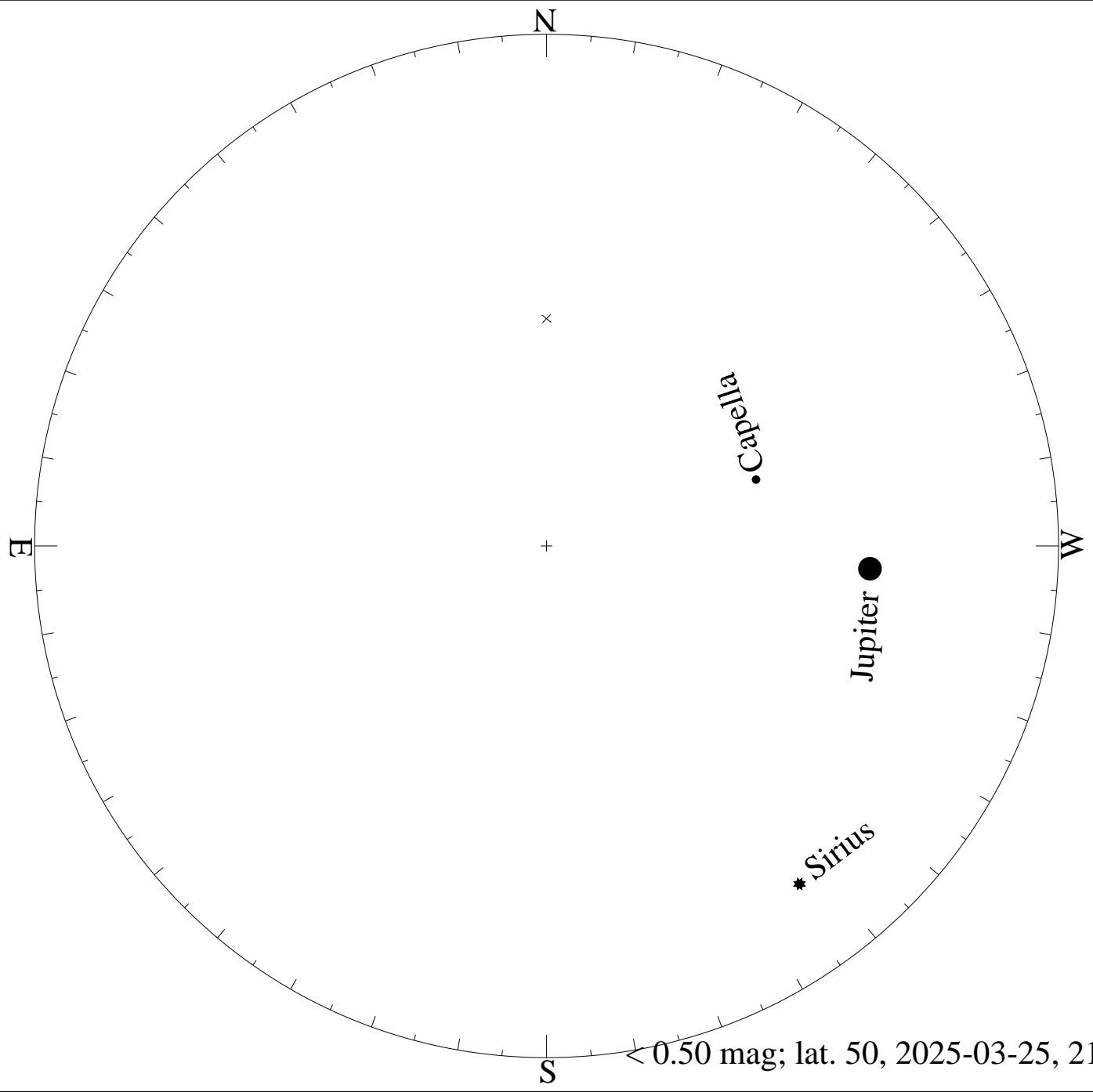
< 3.50 mag; lat. 50, 2025-02-23, 21 h local time

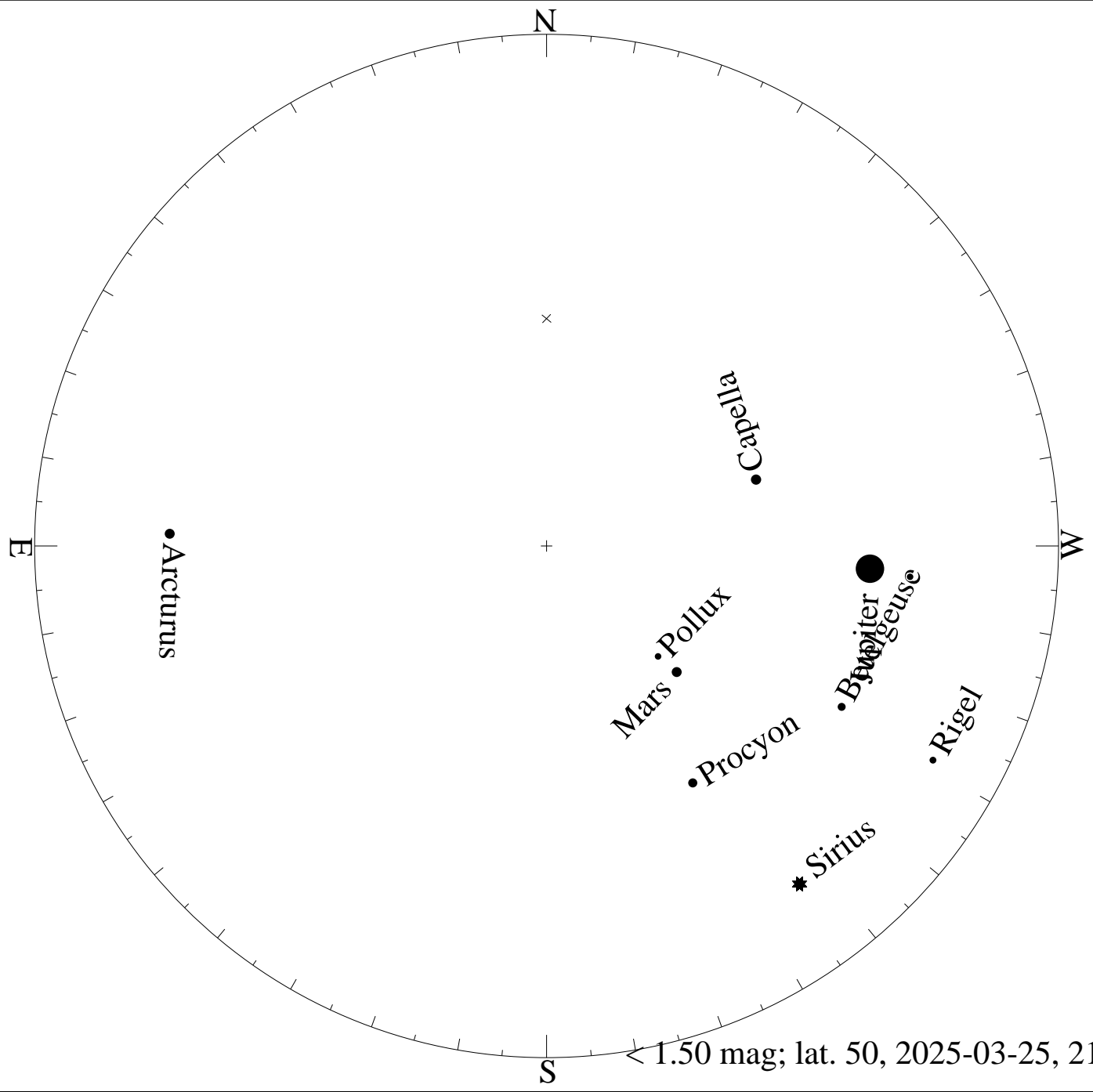


< 4.50 mag; lat. 50, 2025-02-23, 21 h local time

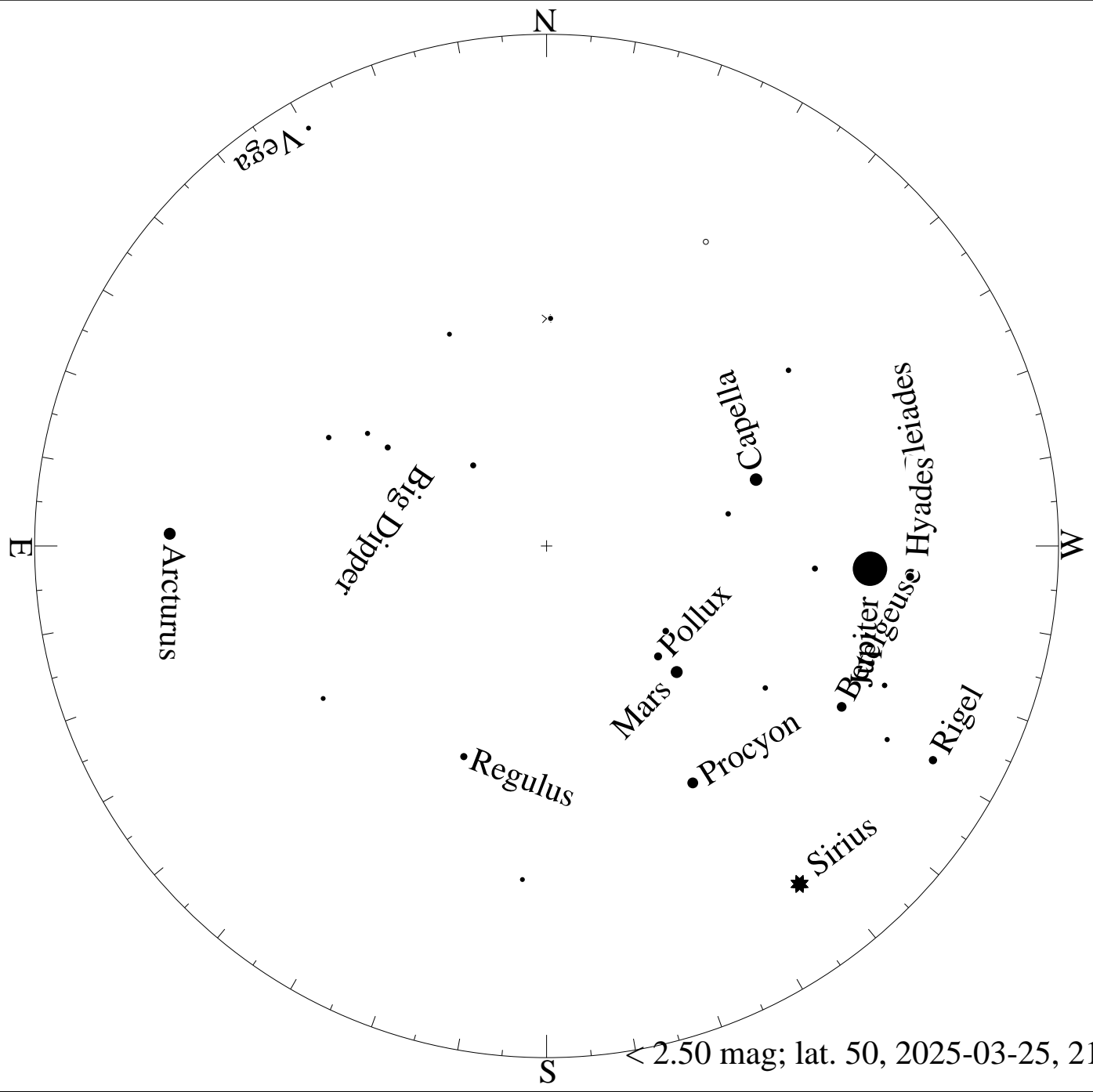


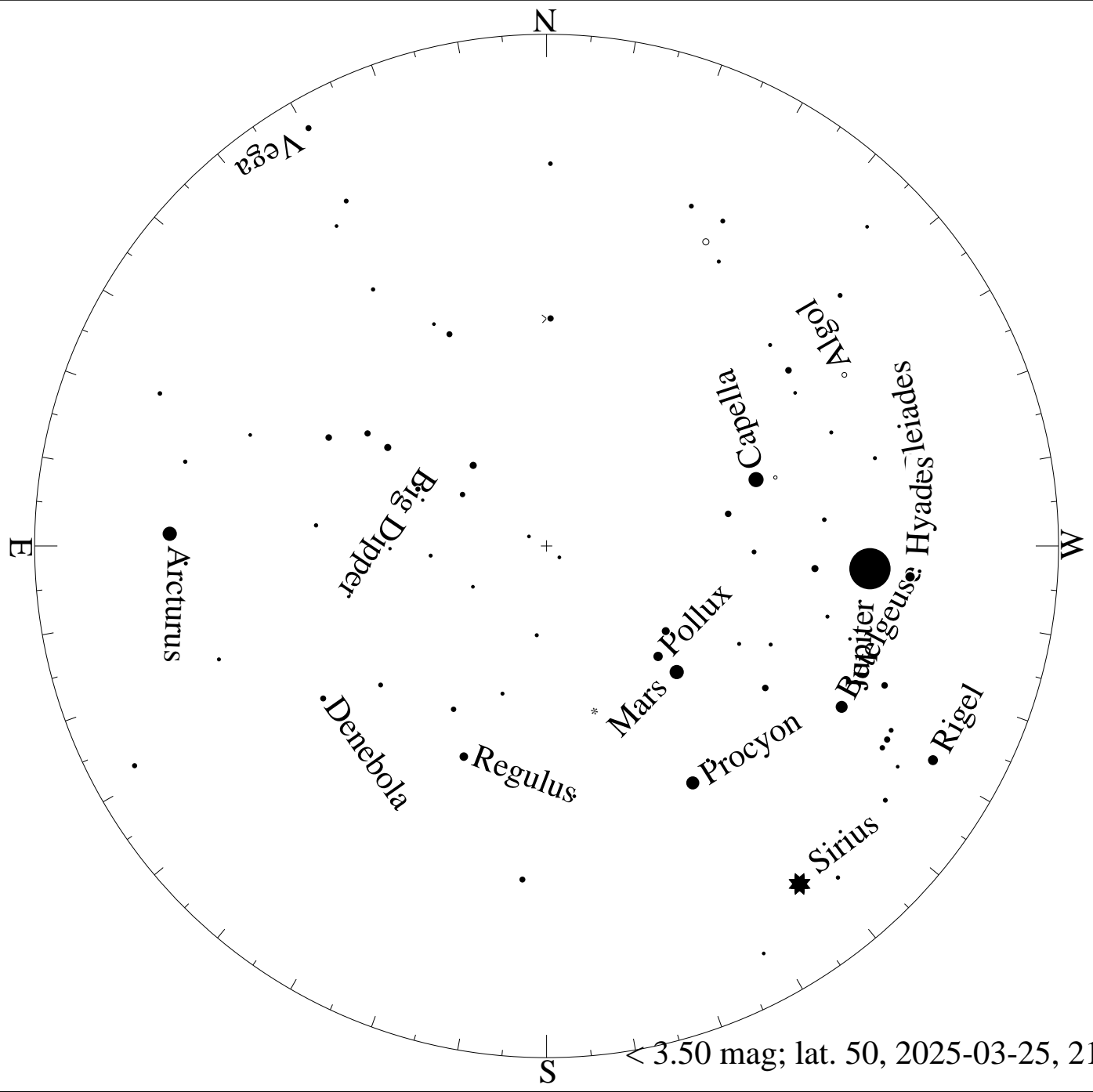
< 5.50 mag; lat. 50, 2025-02-23, 21 h local time

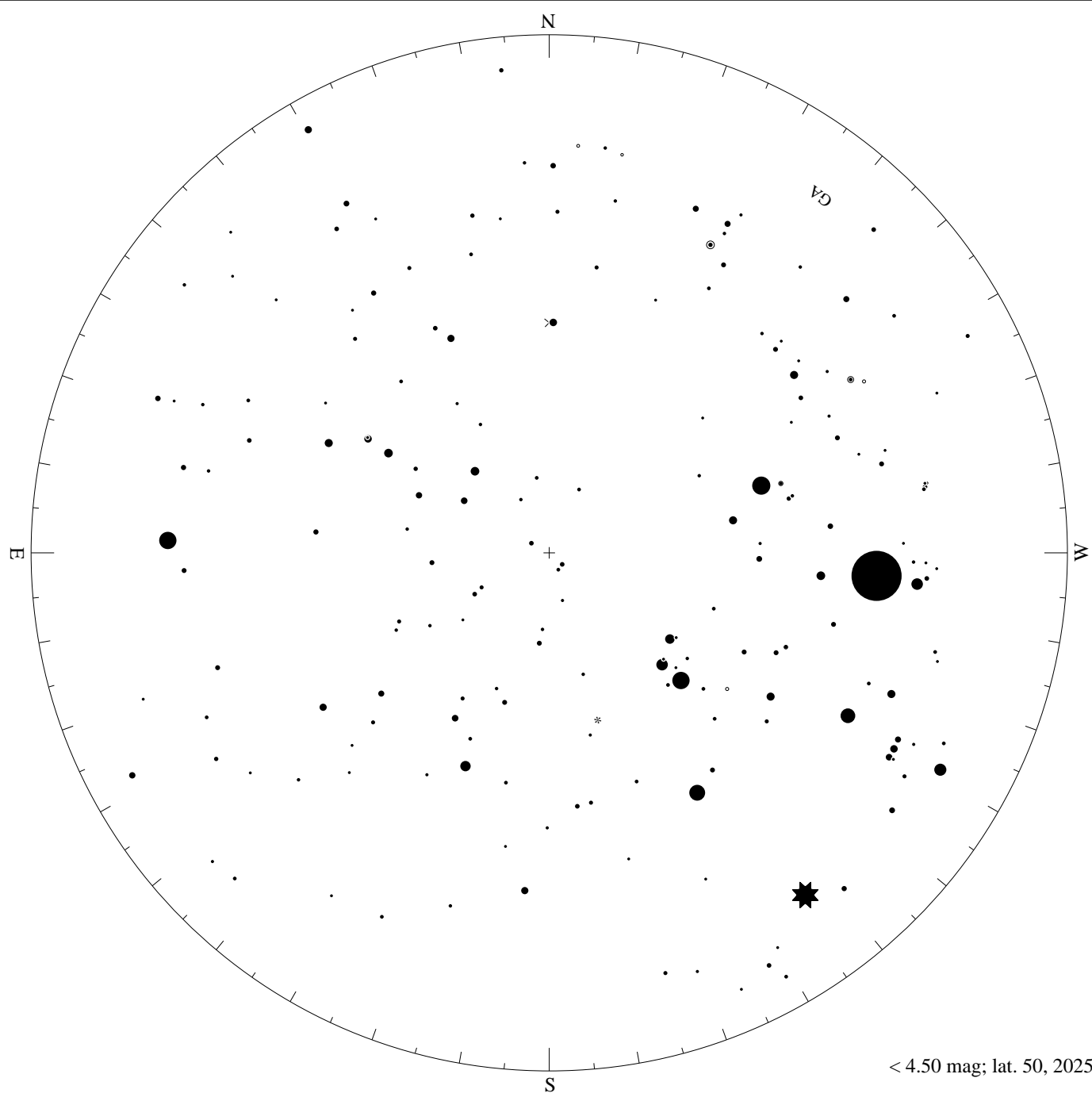





< 1.50 mag; lat. 50, 2025-03-25, 21 h local time



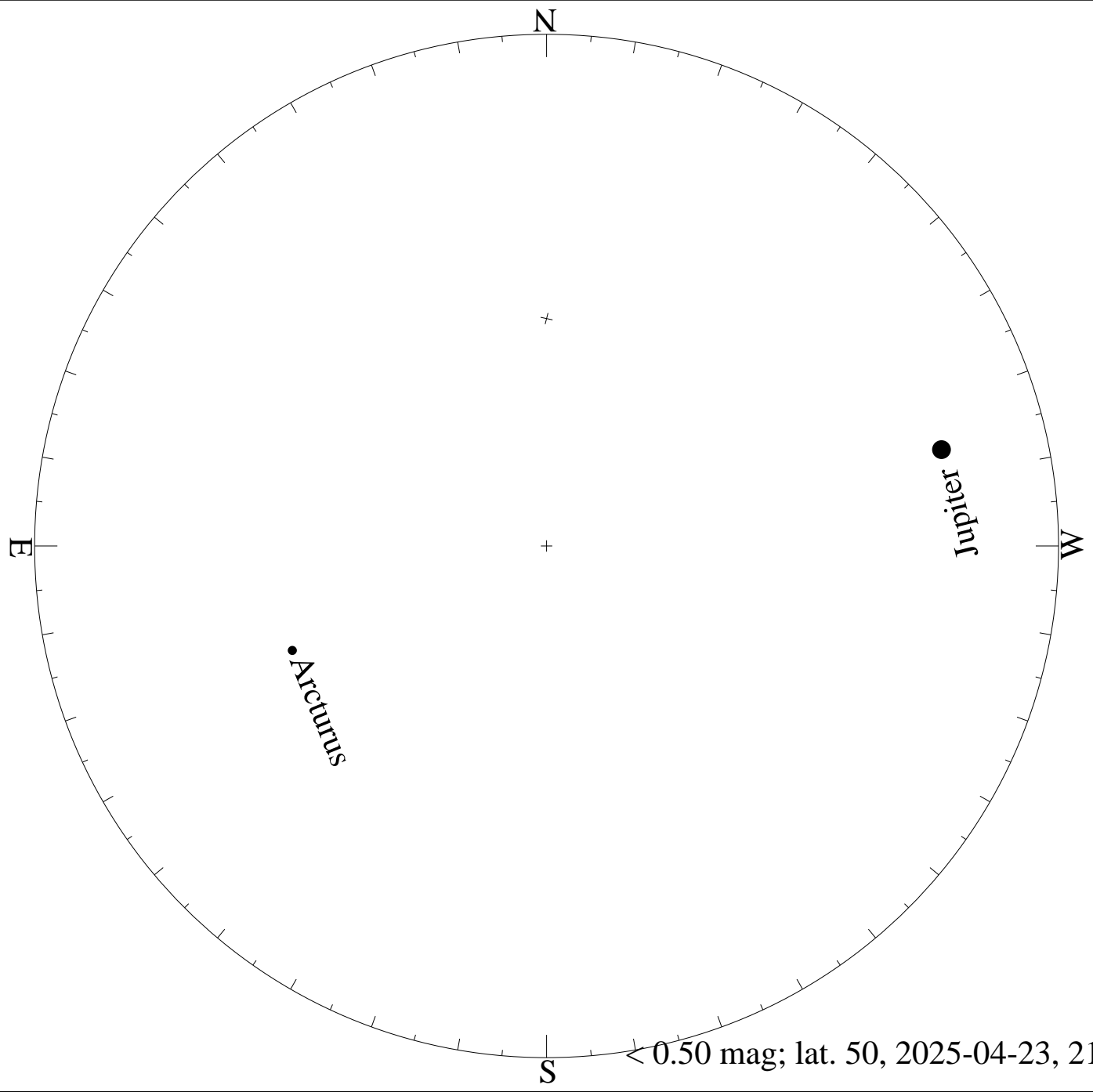




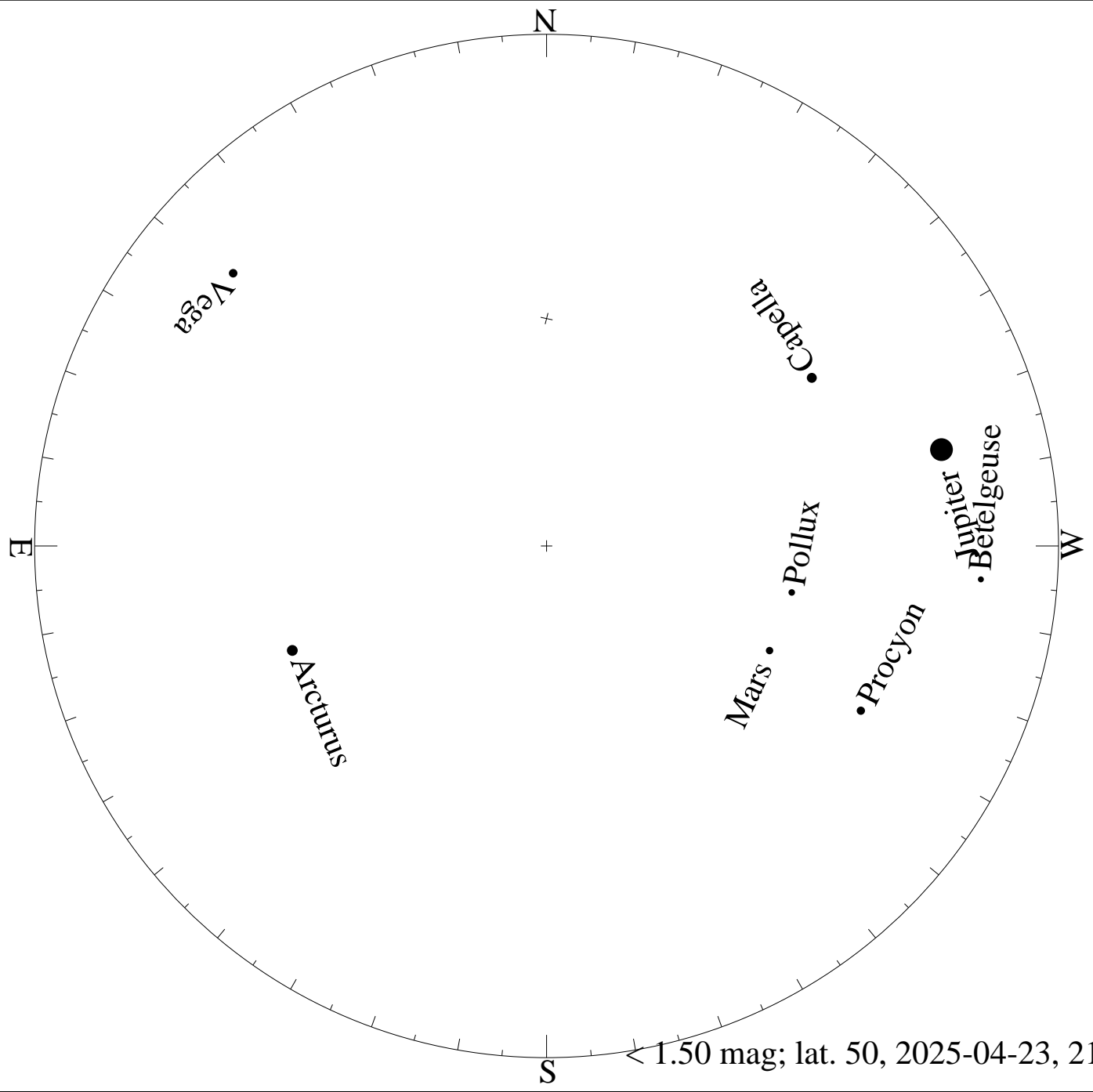
< 4.50 mag; lat. 50, 2025-03-25, 21 h local time



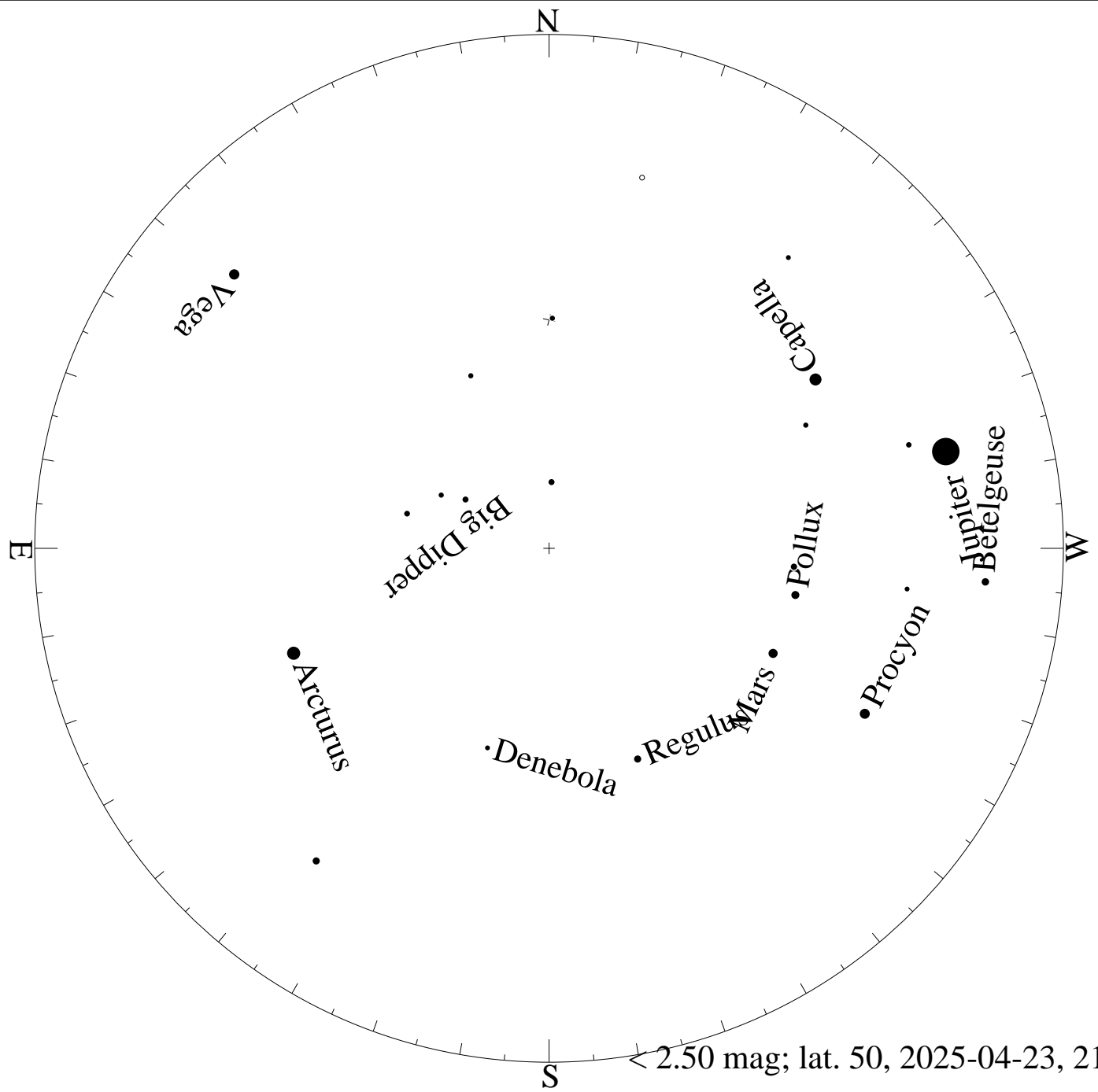
< 5.50 mag; lat. 50, 2025-03-25, 21 h local time

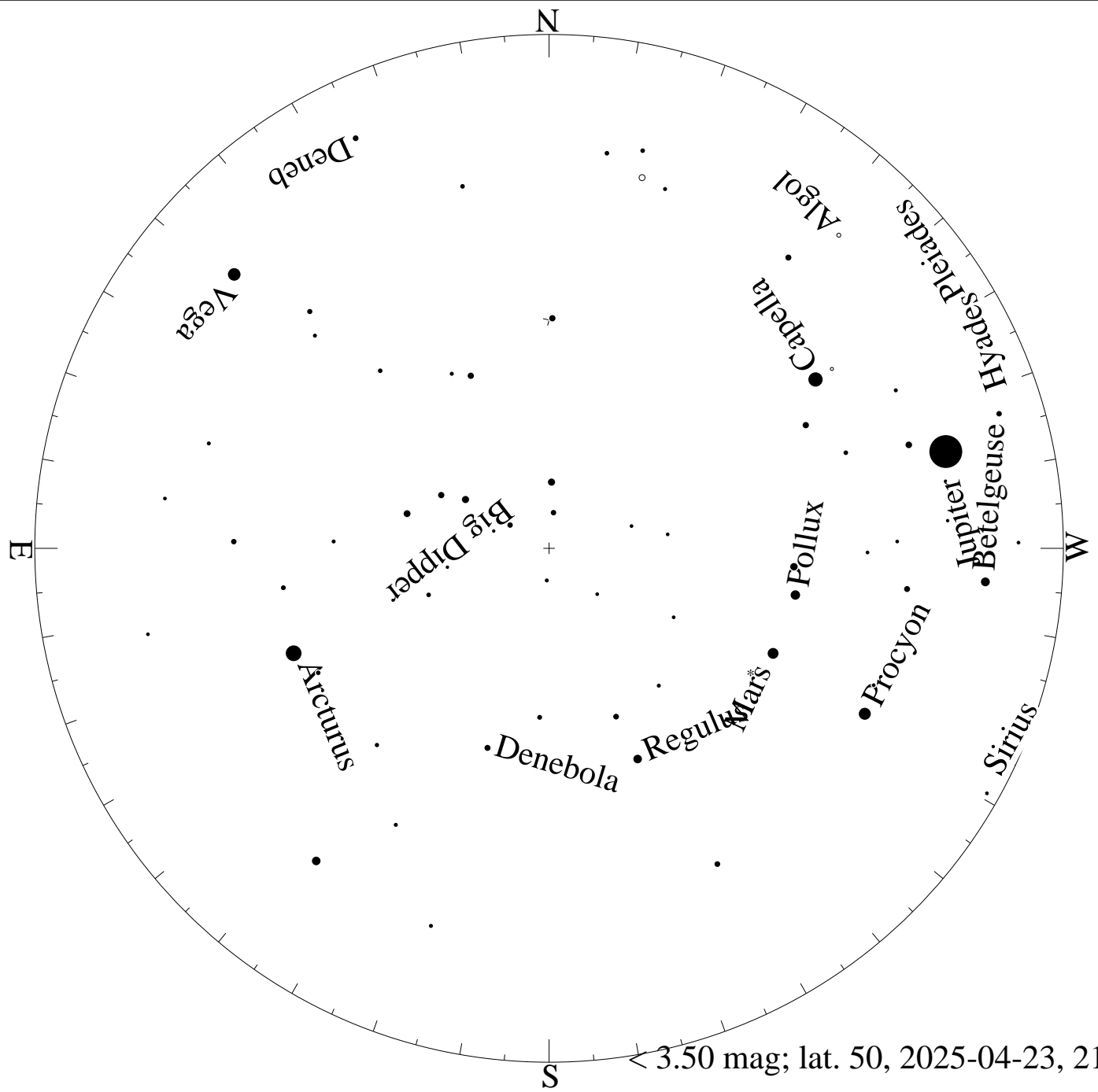


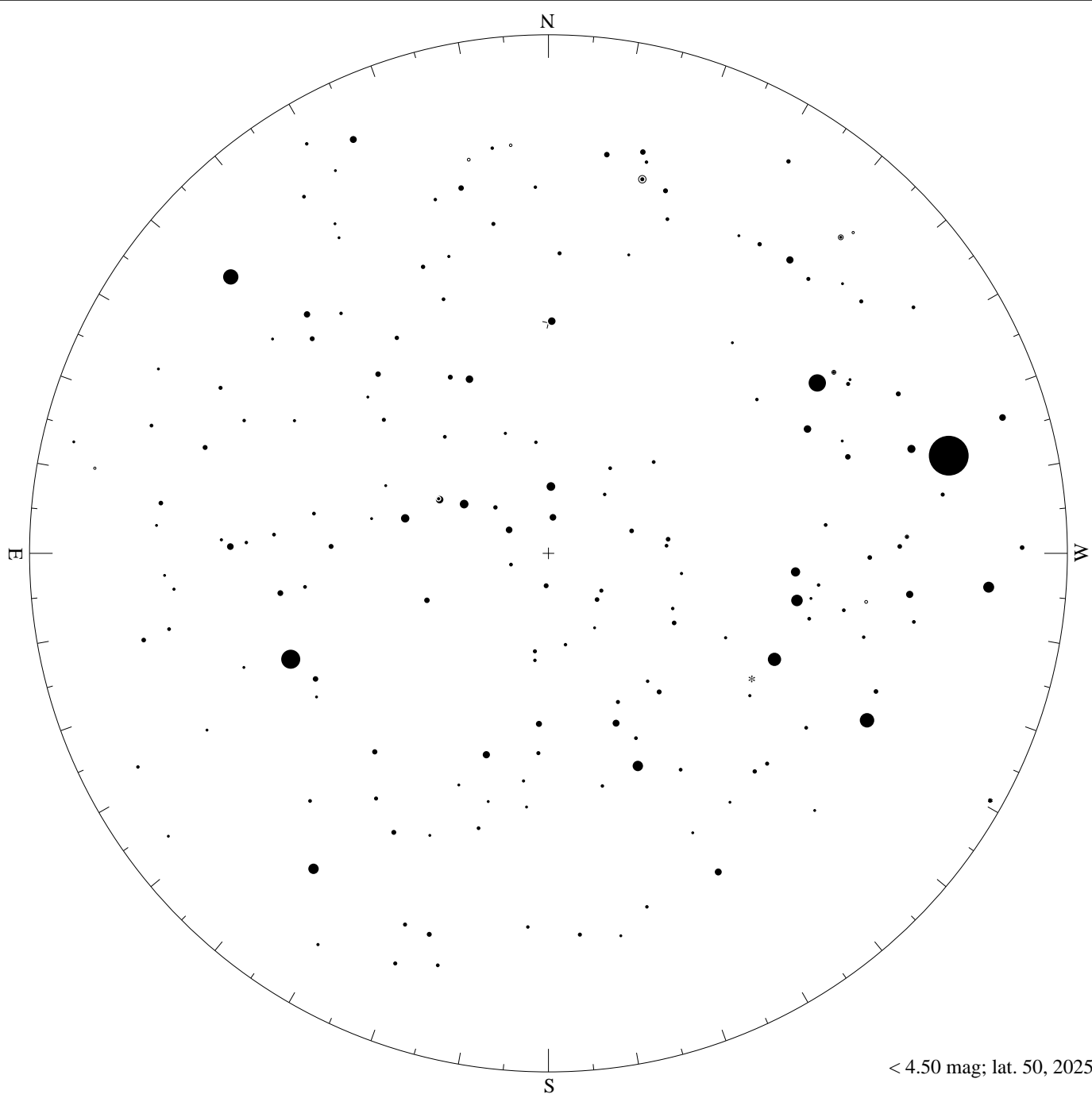
< 0.50 mag; lat. 50, 2025-04-23, 21 h local time




< 1.50 mag; lat. 50, 2025-04-23, 21 h local time



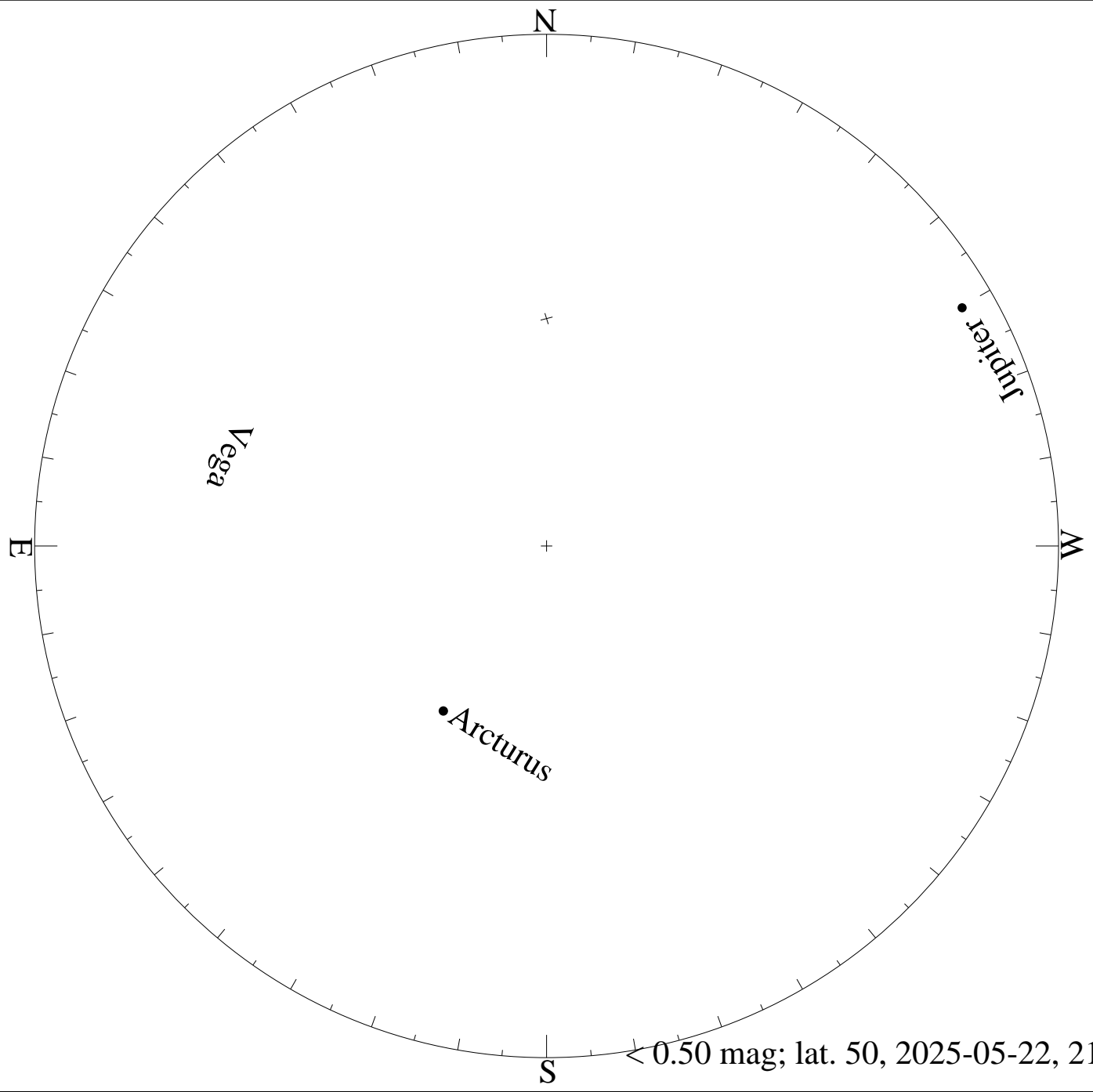




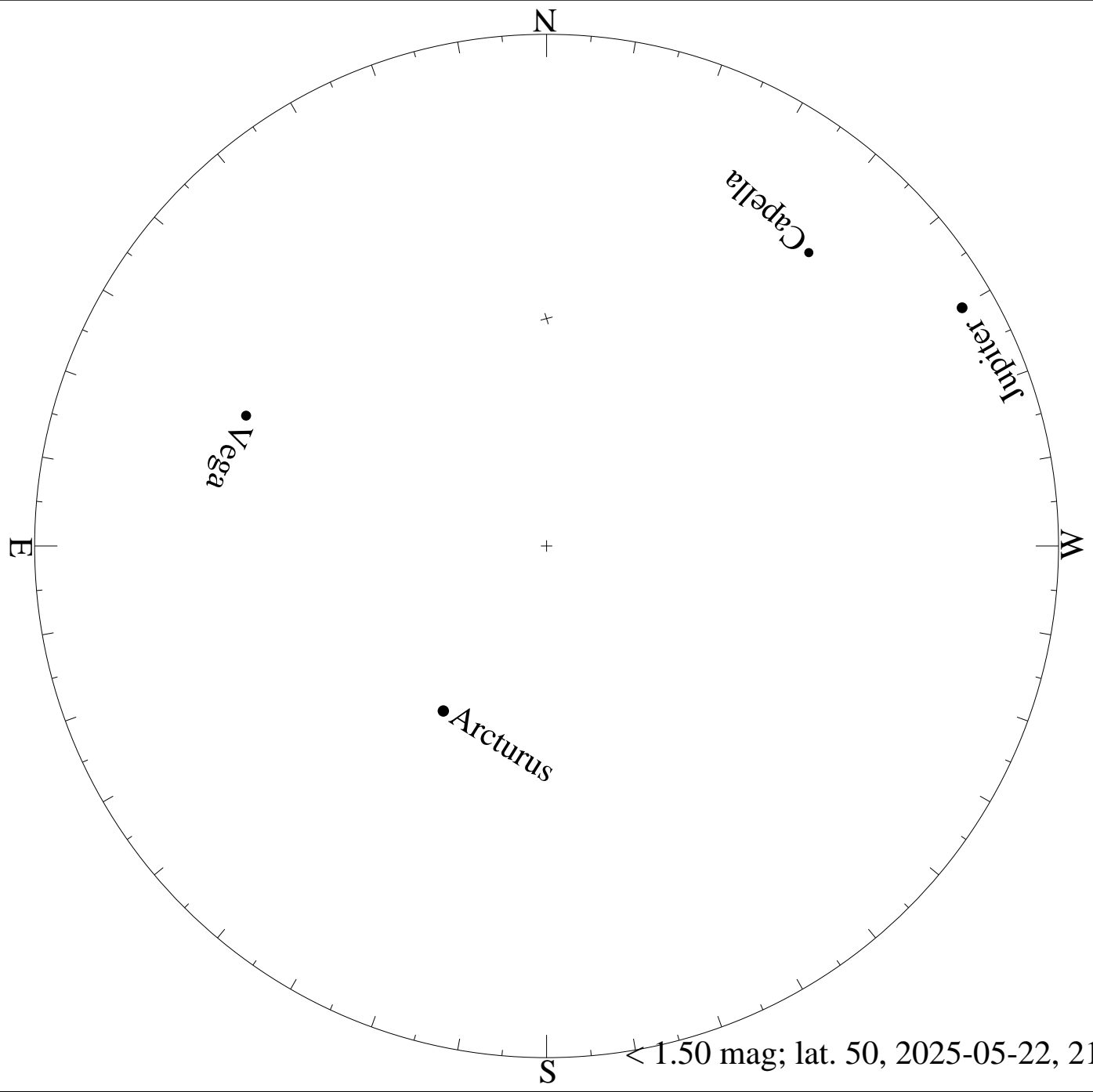
< 4.50 mag; lat. 50, 2025-04-23, 21 h local time

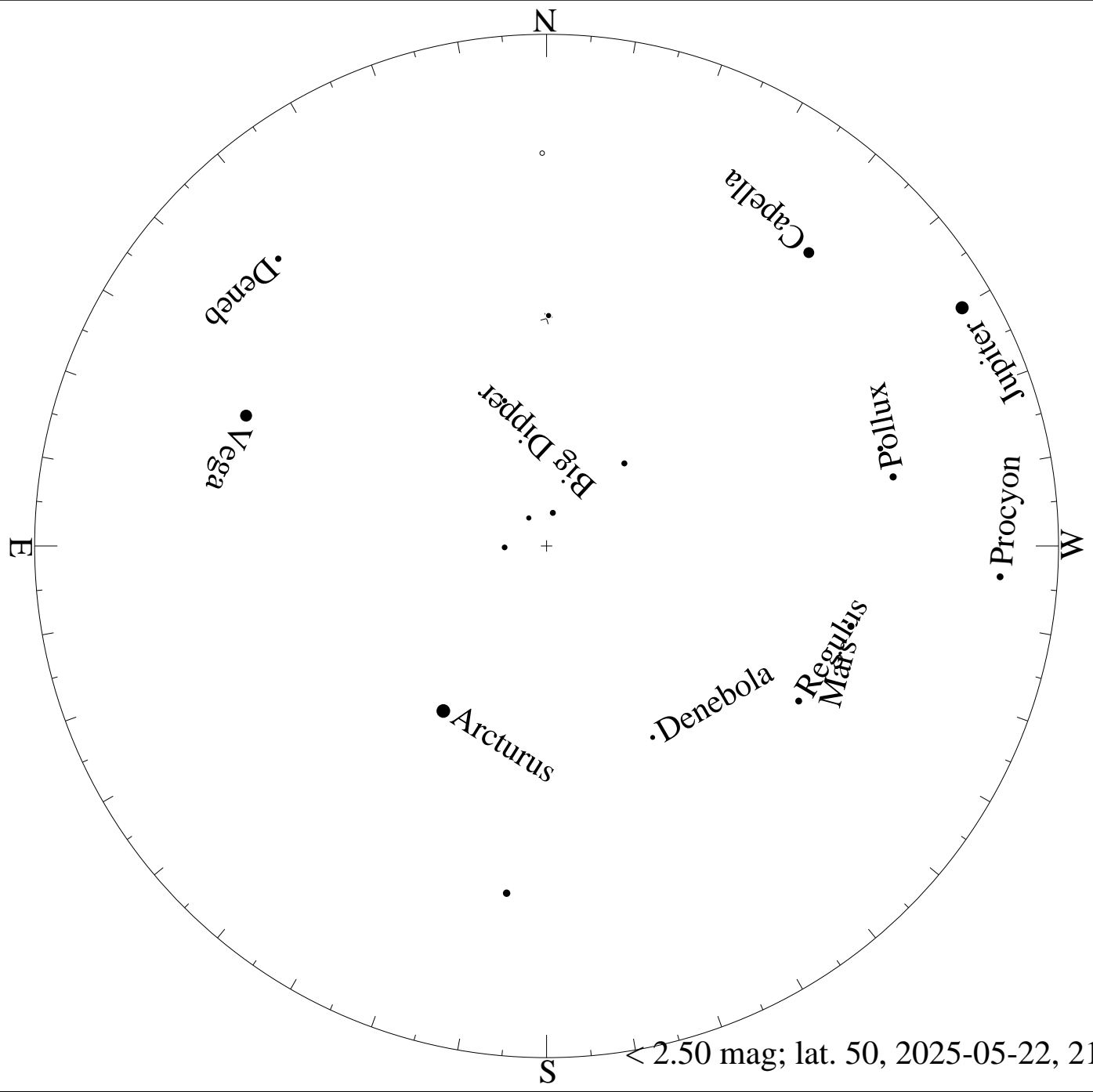


< 5.50 mag; lat. 50, 2025-04-23, 21 h local time

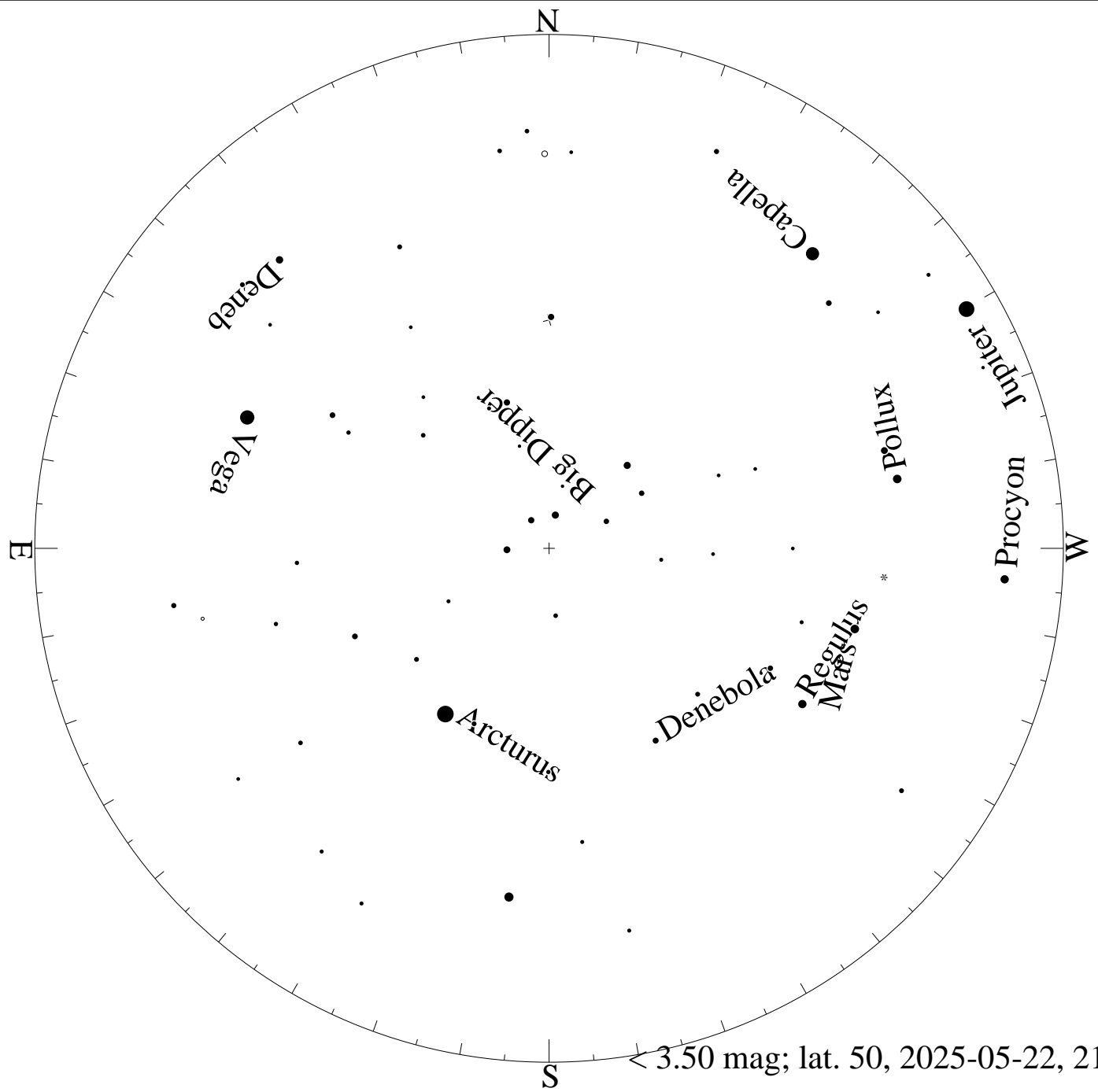


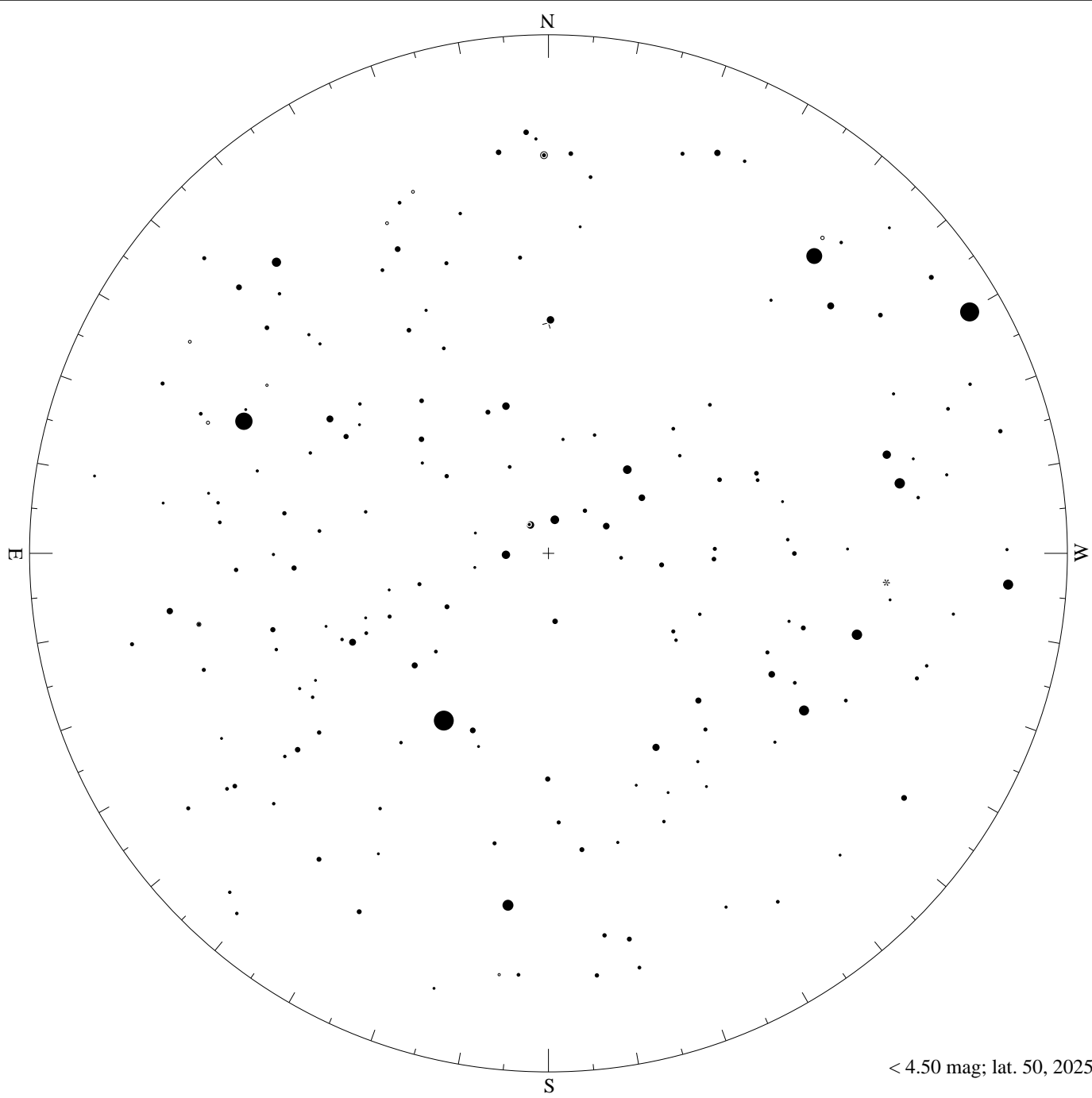
< 0.50 mag; lat. 50, 2025-05-22, 21 h local time



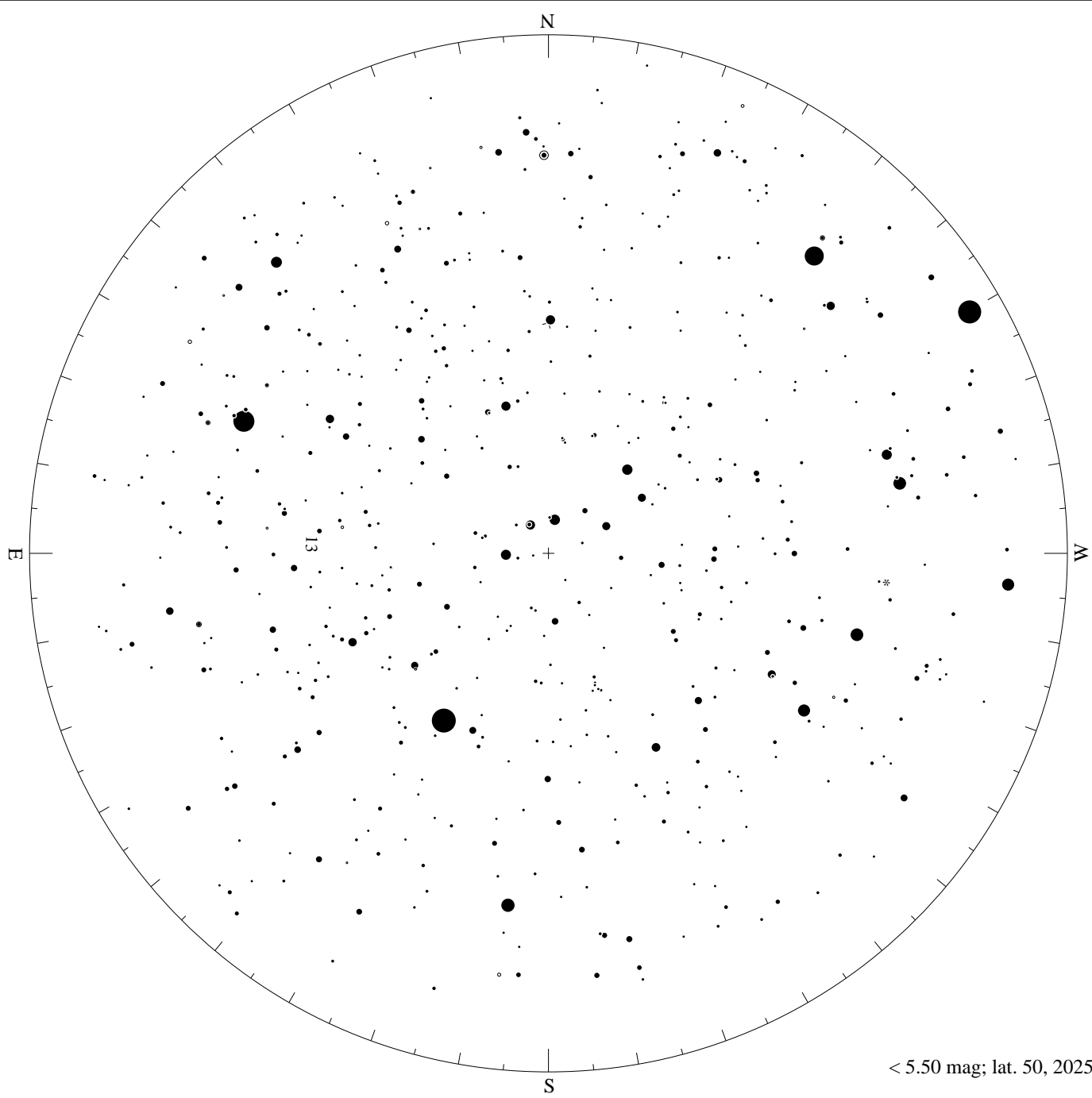


< 2.50 mag; lat. 50, 2025-05-22, 21 h local time

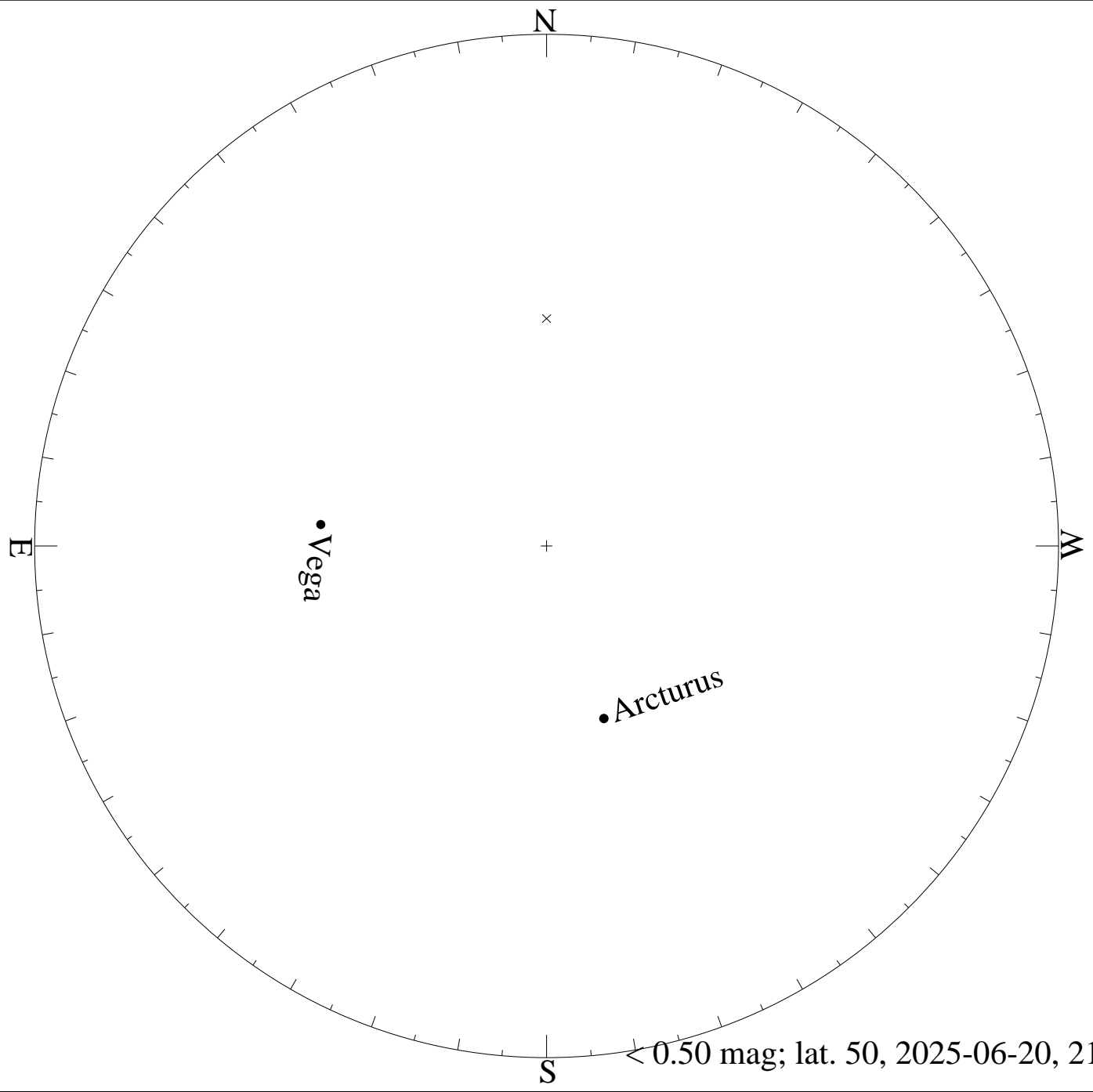




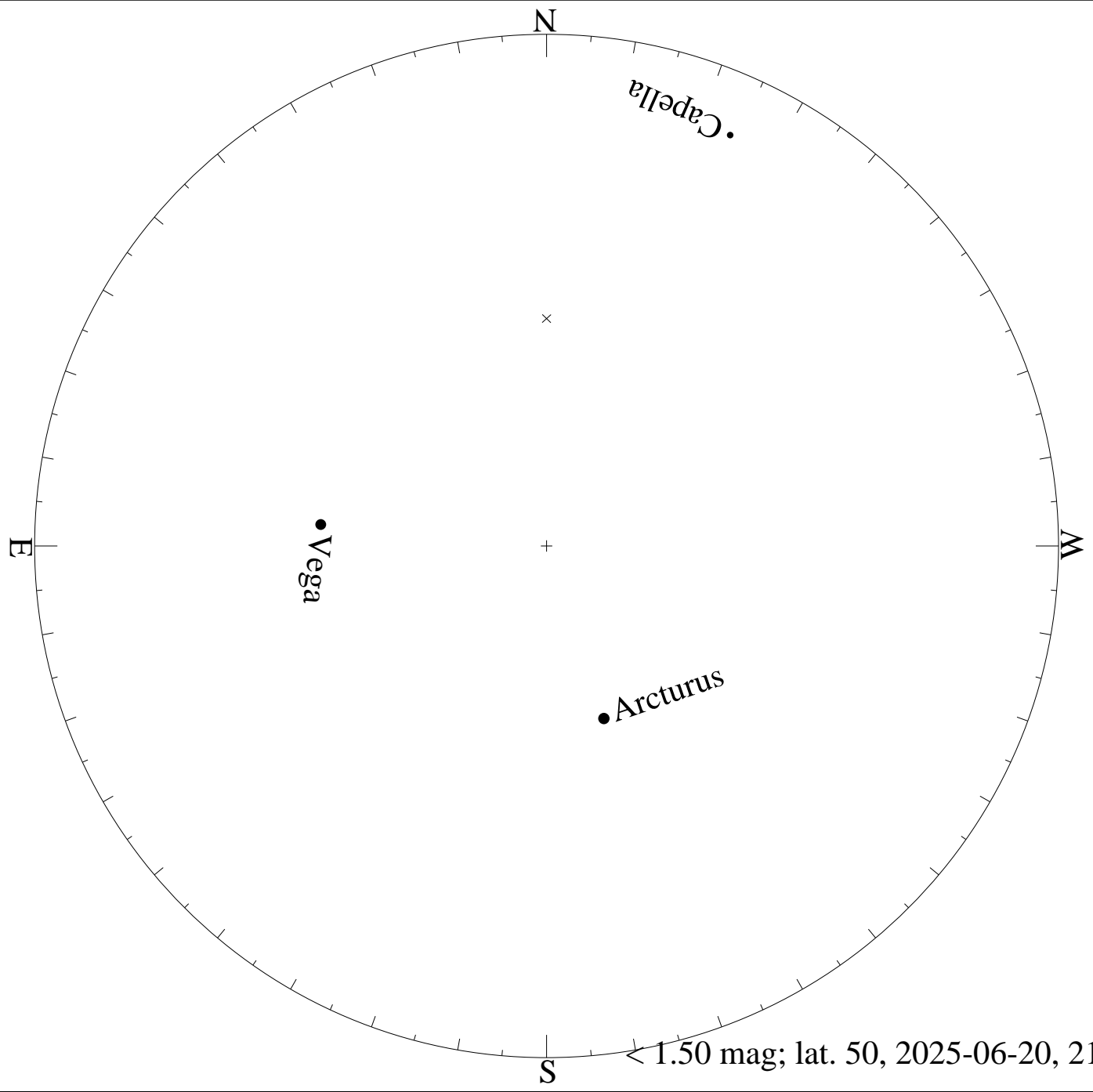
< 4.50 mag; lat. 50, 2025-05-22, 21 h local time



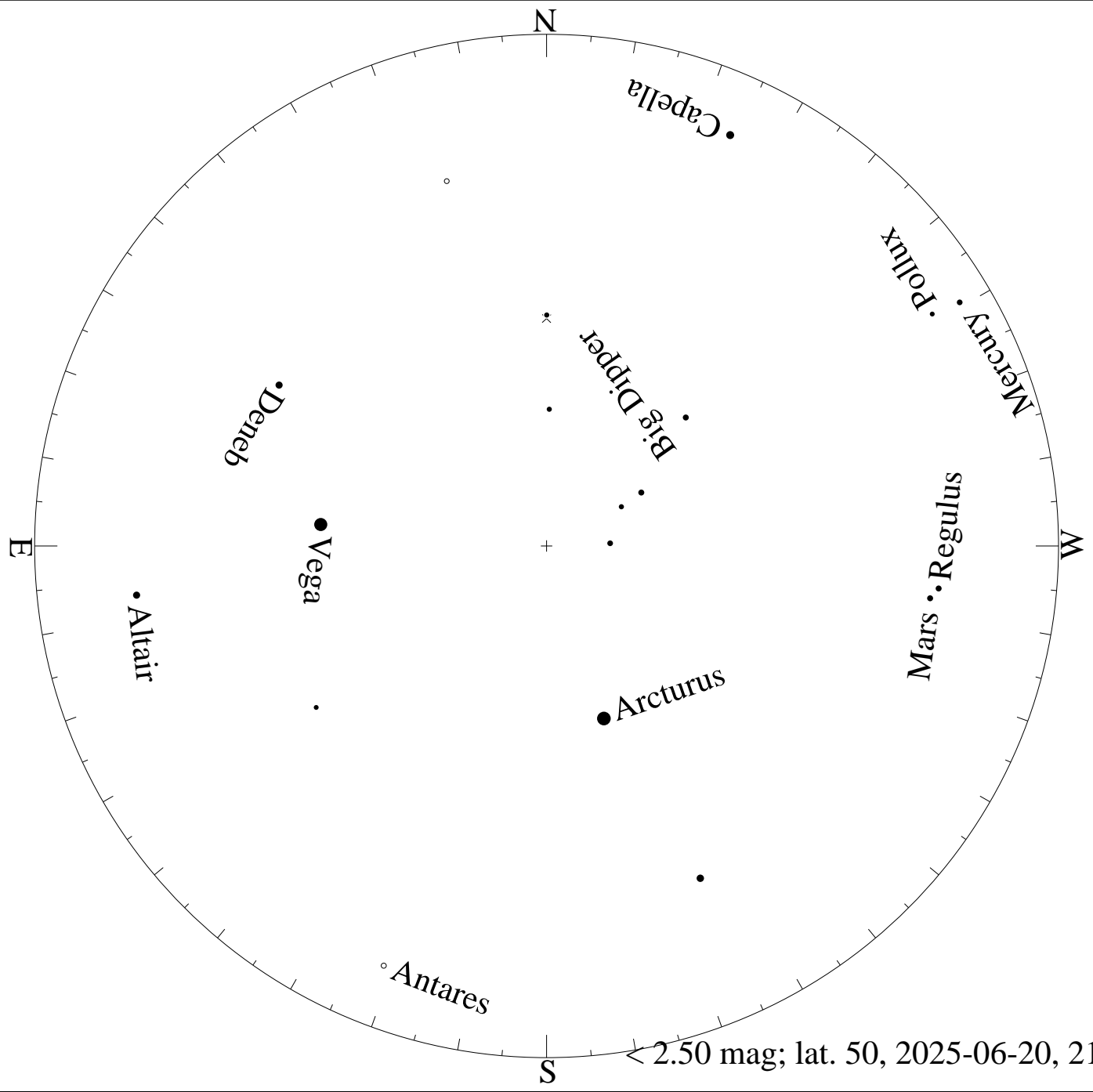
< 5.50 mag; lat. 50, 2025-05-22, 21 h local time



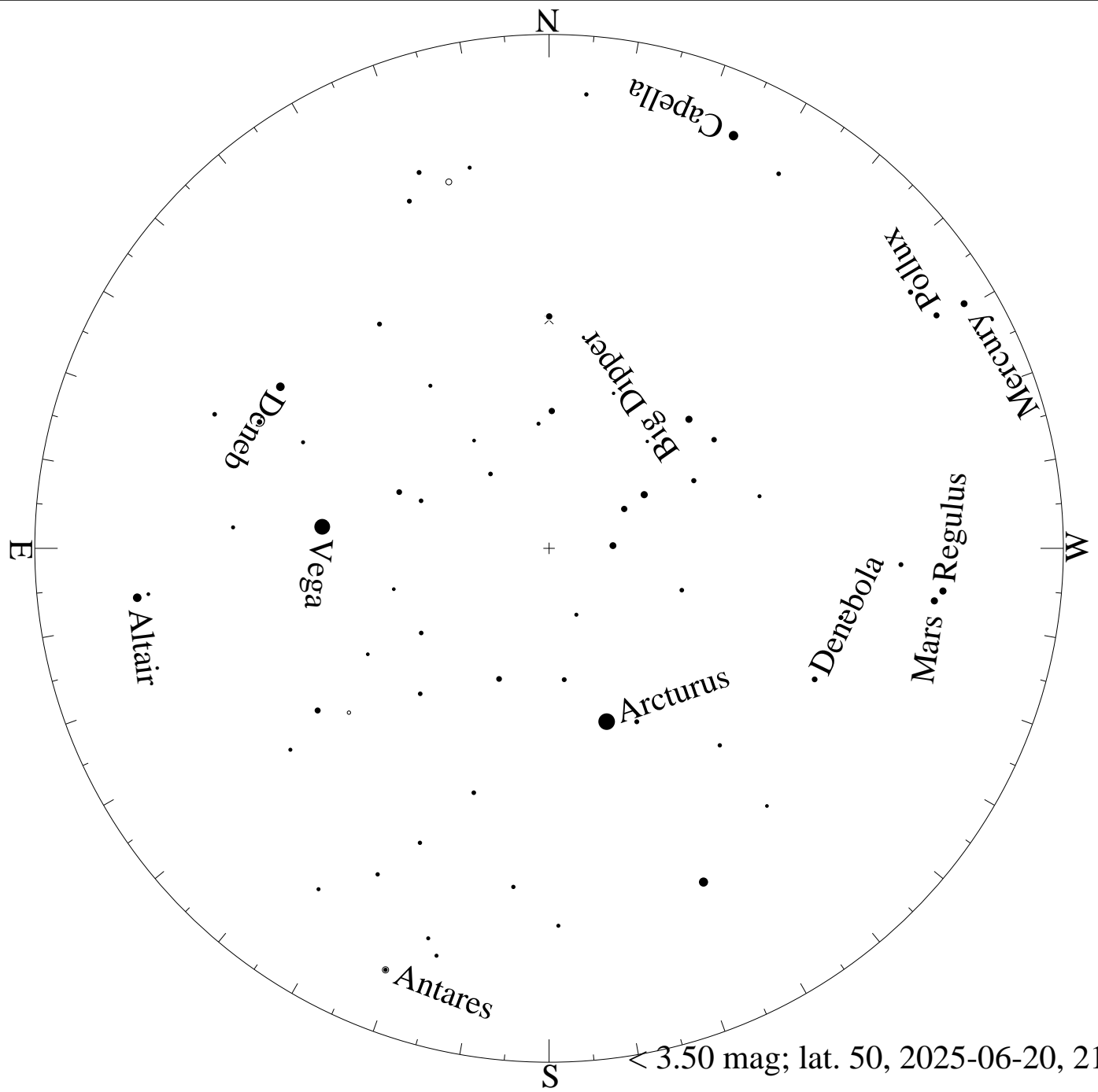
< 0.50 mag; lat. 50, 2025-06-20, 21 h local time



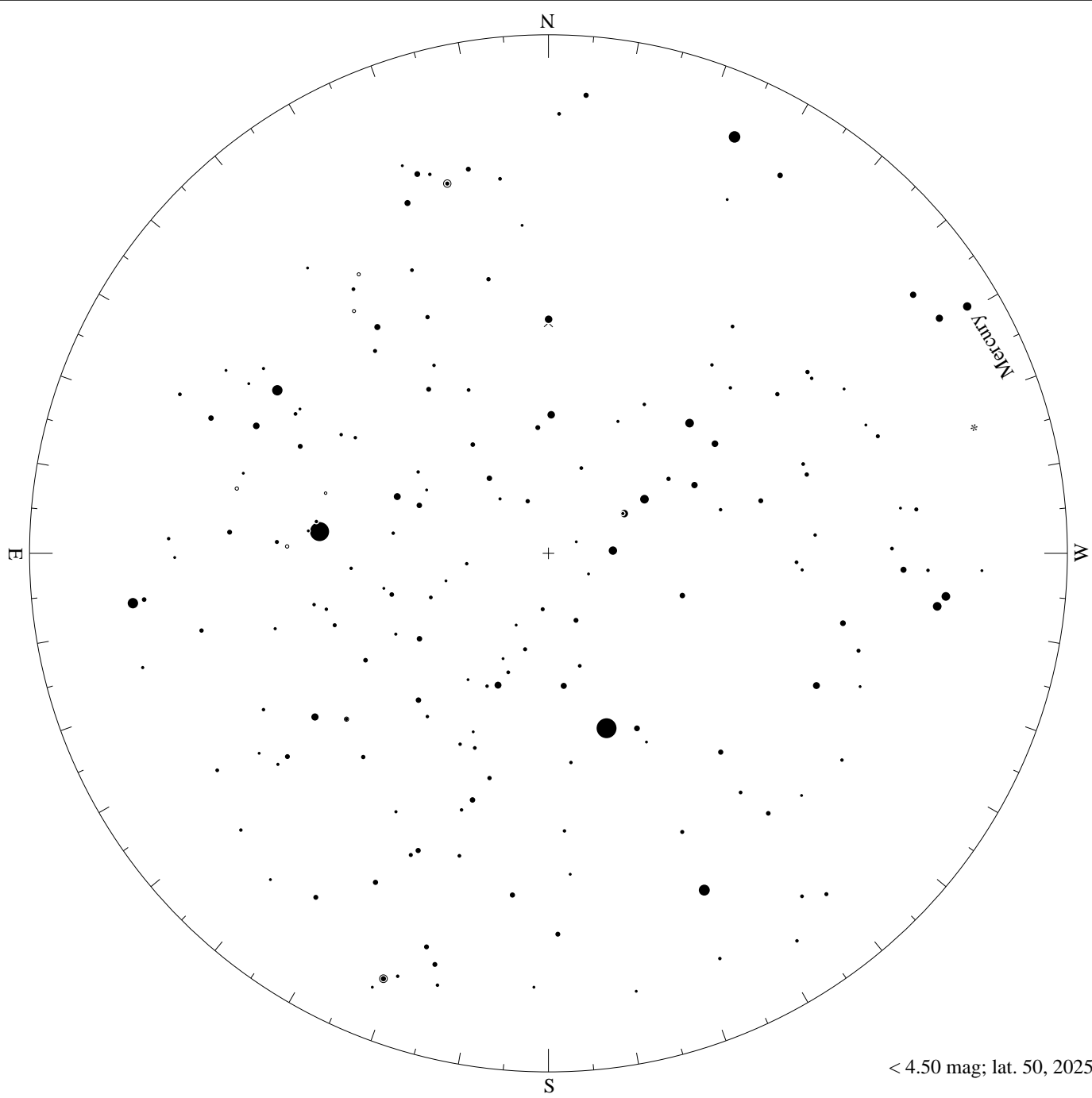
< 1.50 mag; lat. 50, 2025-06-20, 21 h local time



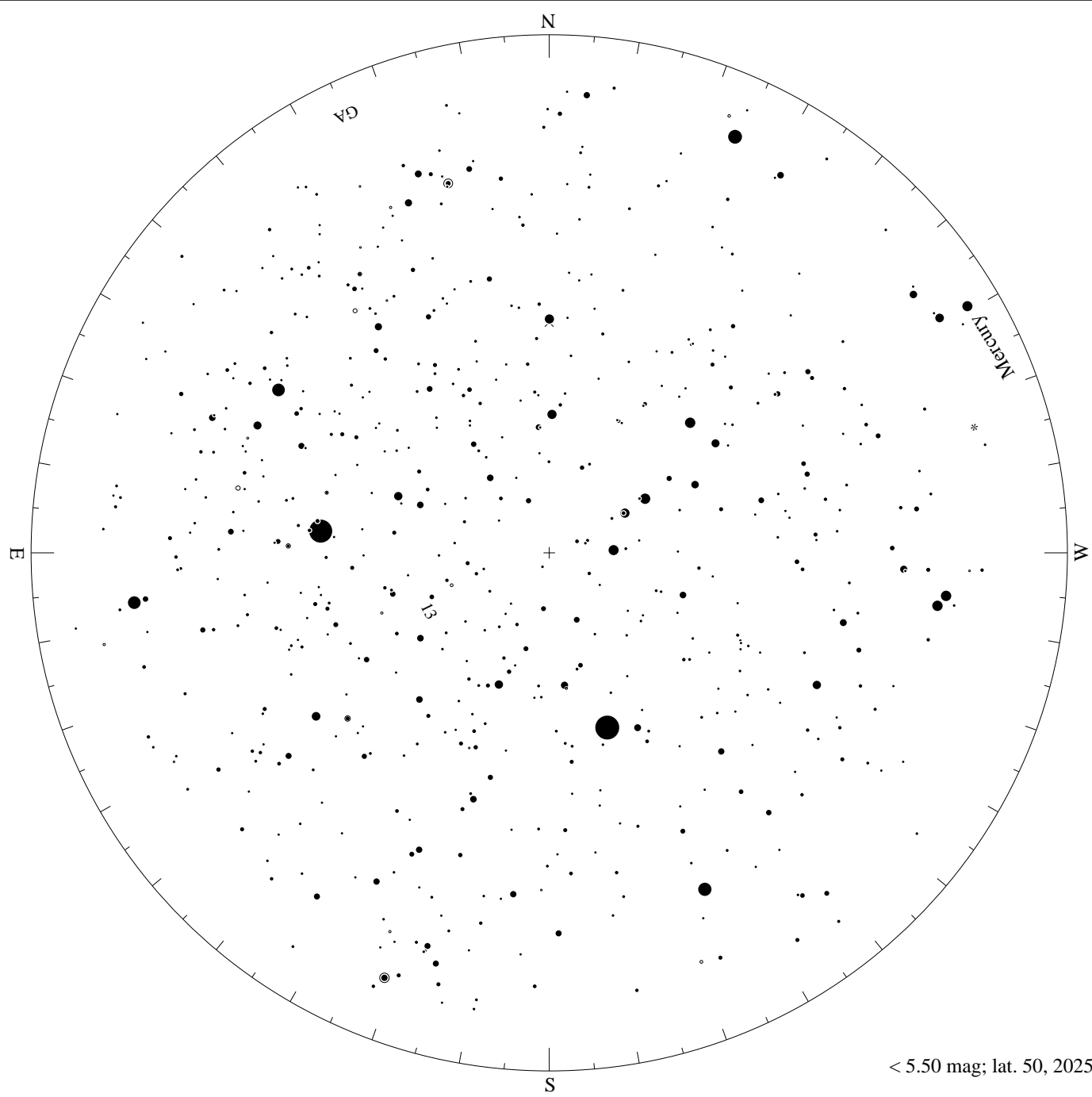
< 2.50 mag; lat. 50, 2025-06-20, 21 h local time



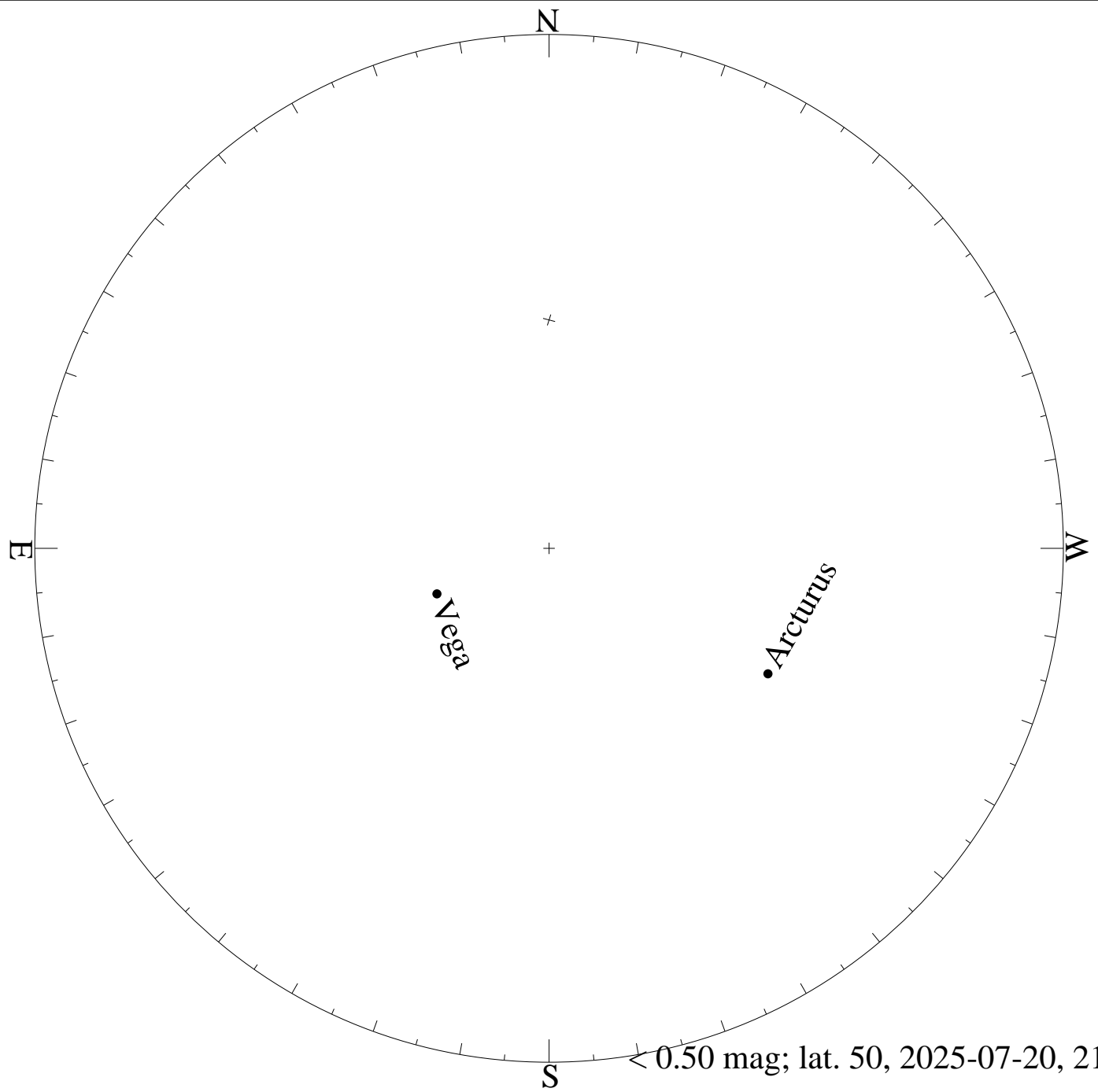
< 3.50 mag; lat. 50, 2025-06-20, 21 h local time

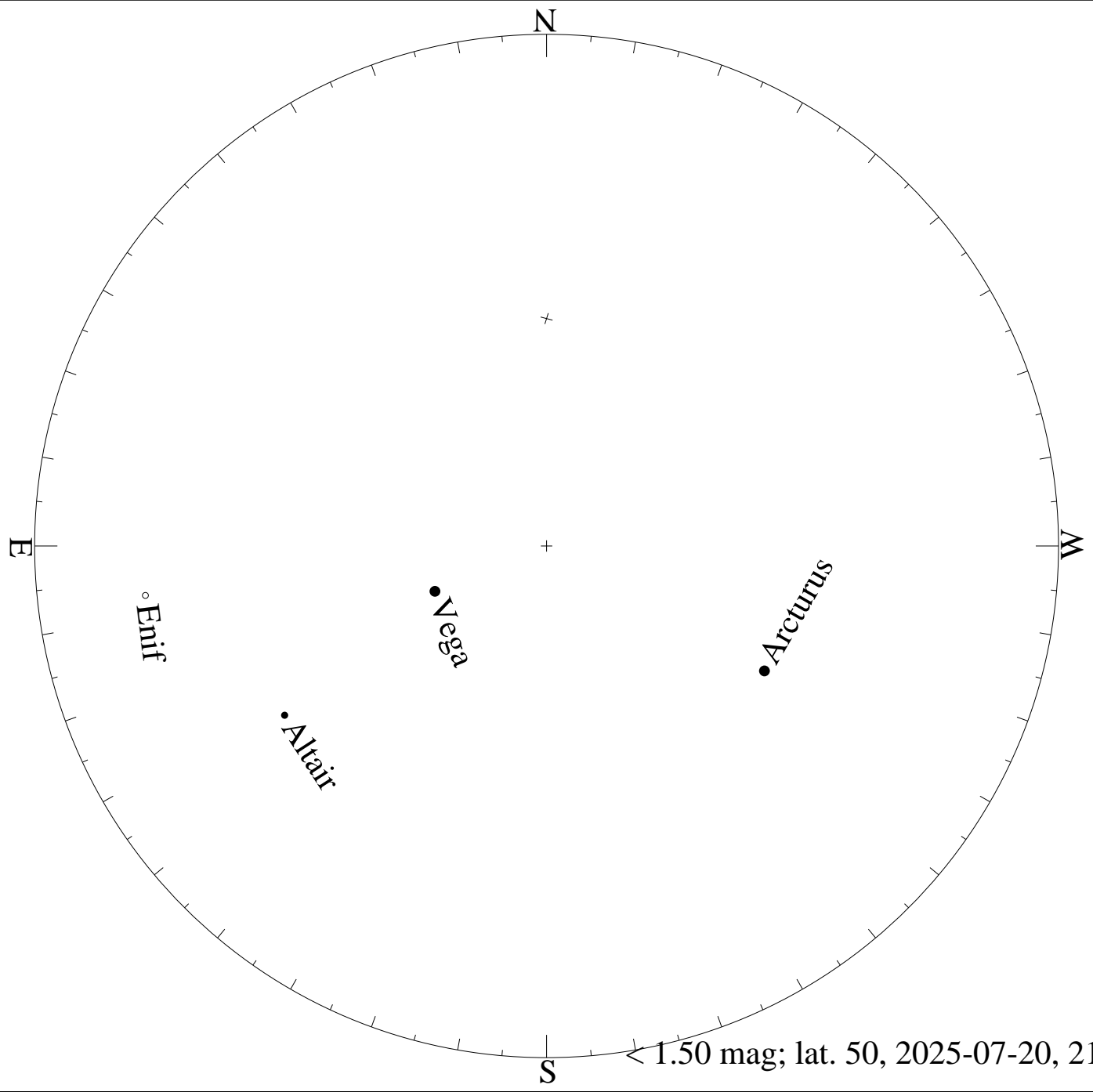


< 4.50 mag; lat. 50, 2025-06-20, 21 h local time

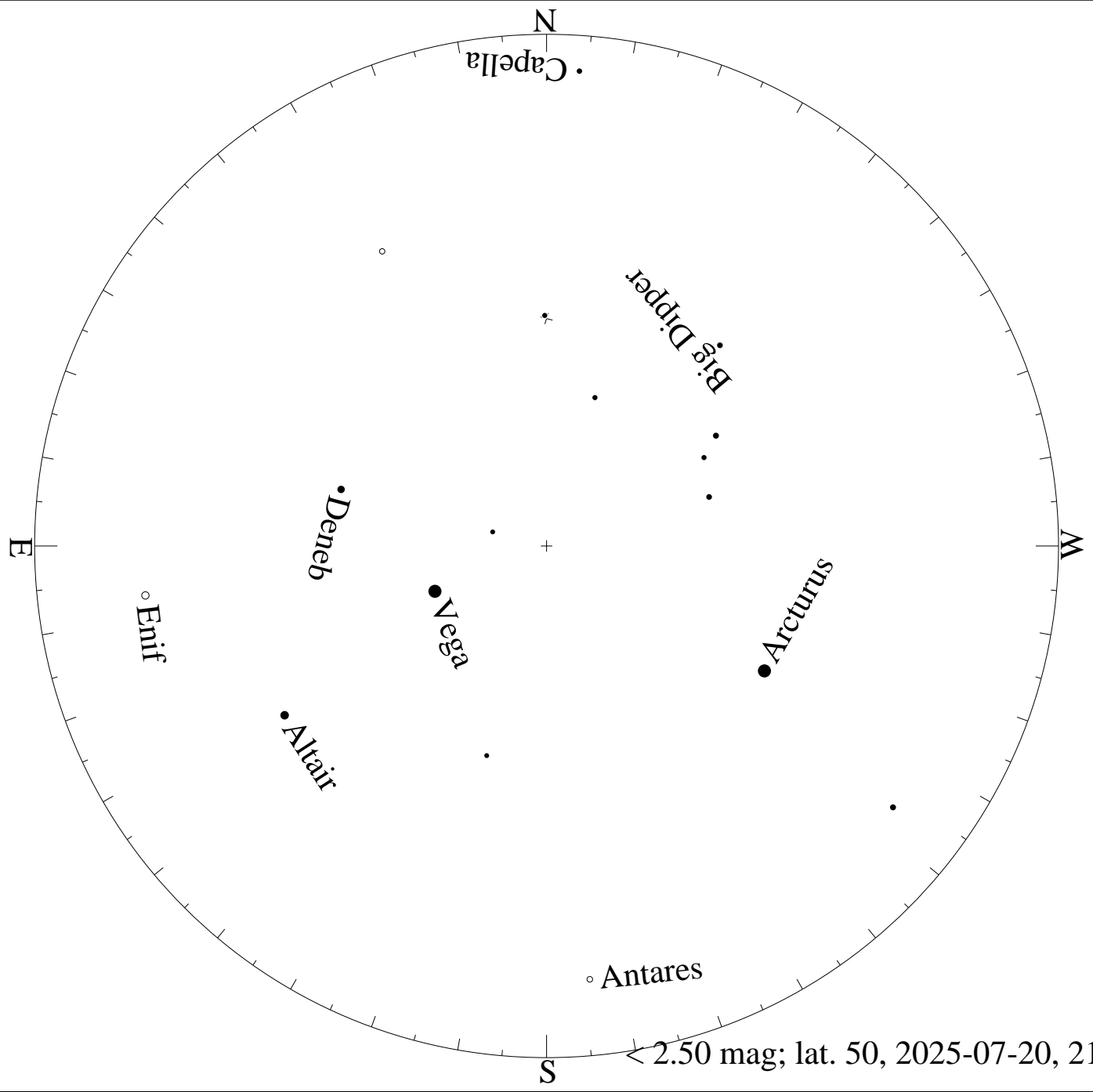


< 5.50 mag; lat. 50, 2025-06-20, 21 h local time

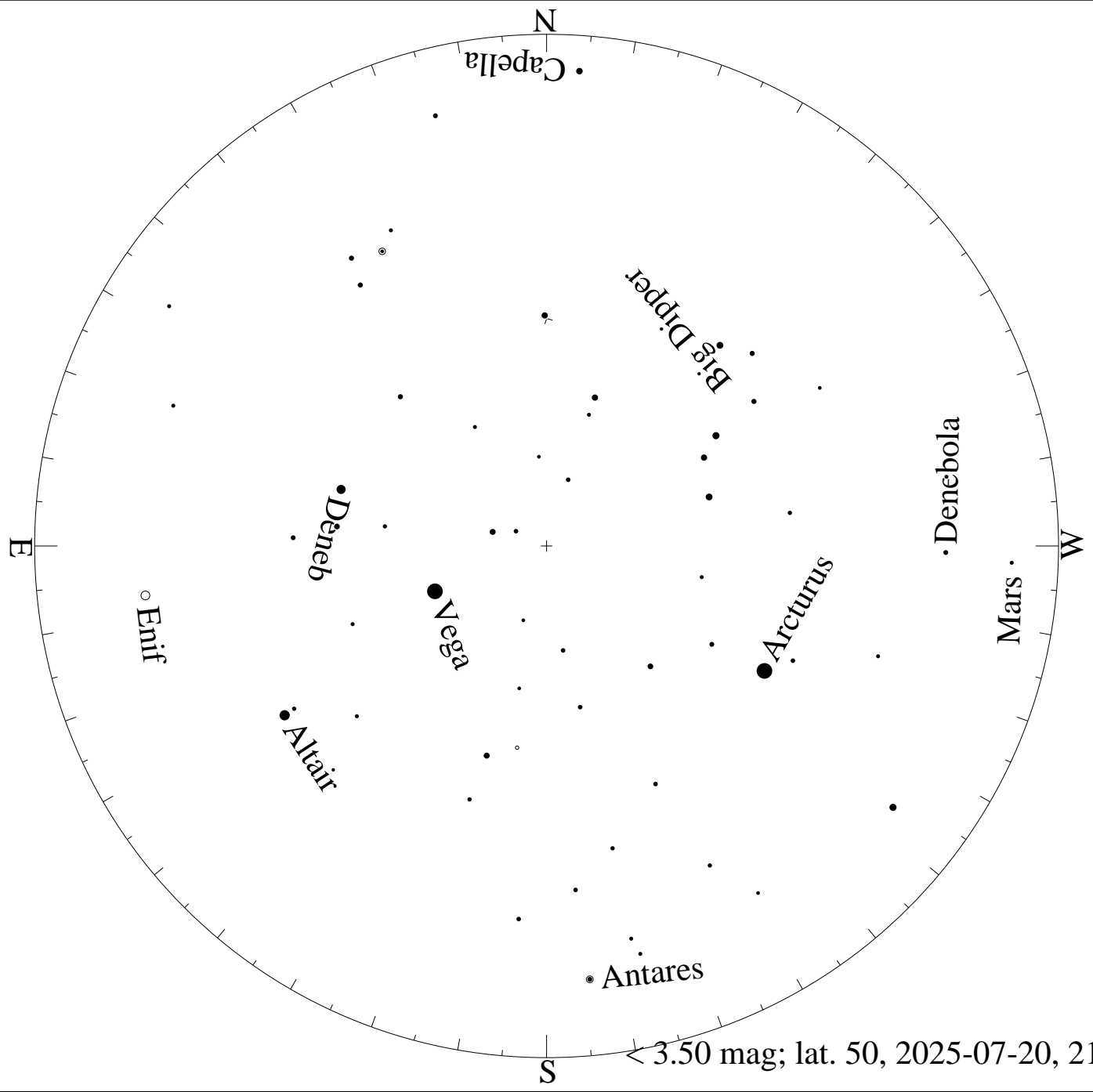





< 1.50 mag; lat. 50, 2025-07-20, 21 h local time




< 2.50 mag; lat. 50, 2025-07-20, 21 h local time



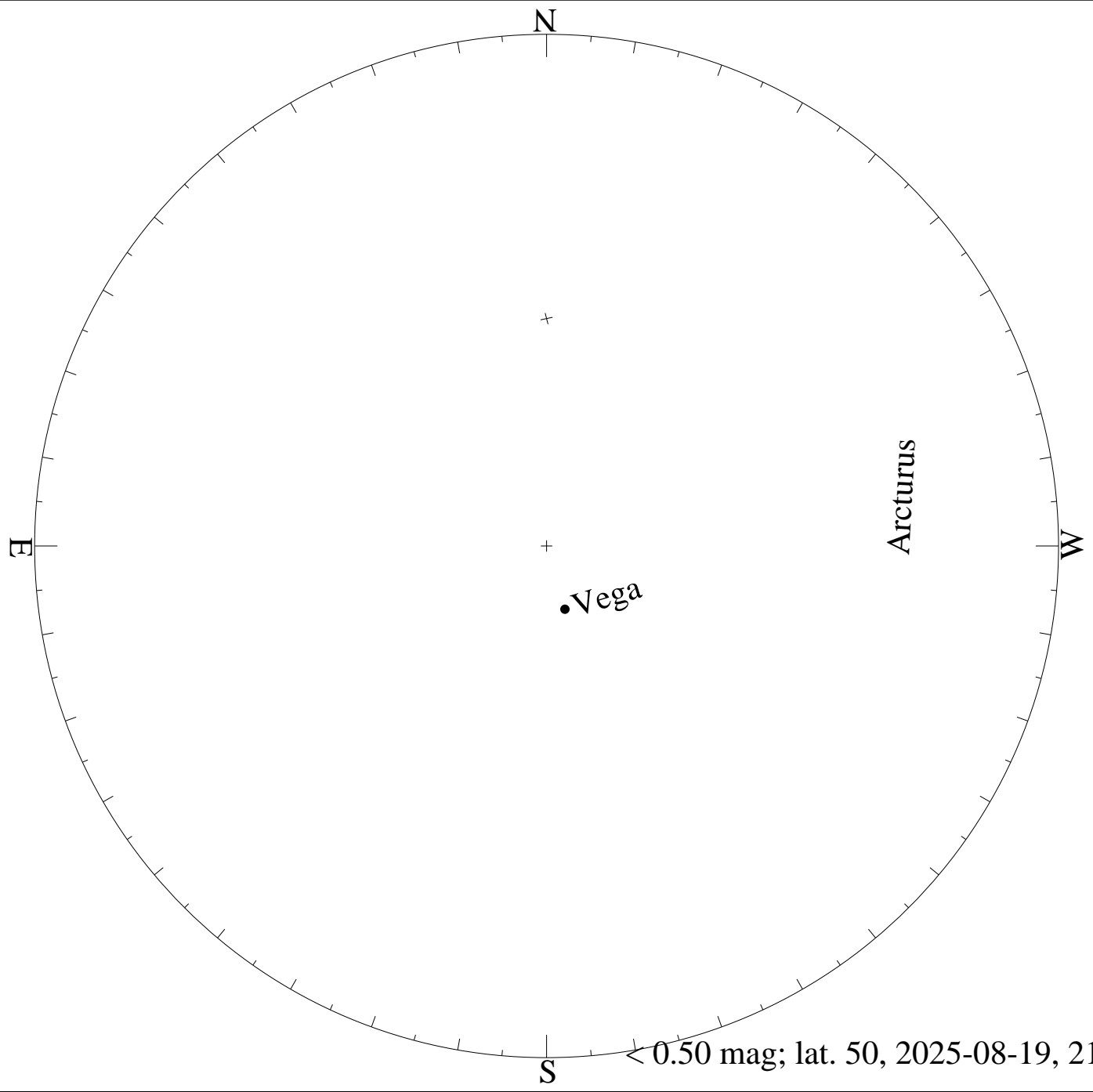
< 3.50 mag; lat. 50, 2025-07-20, 21 h local time



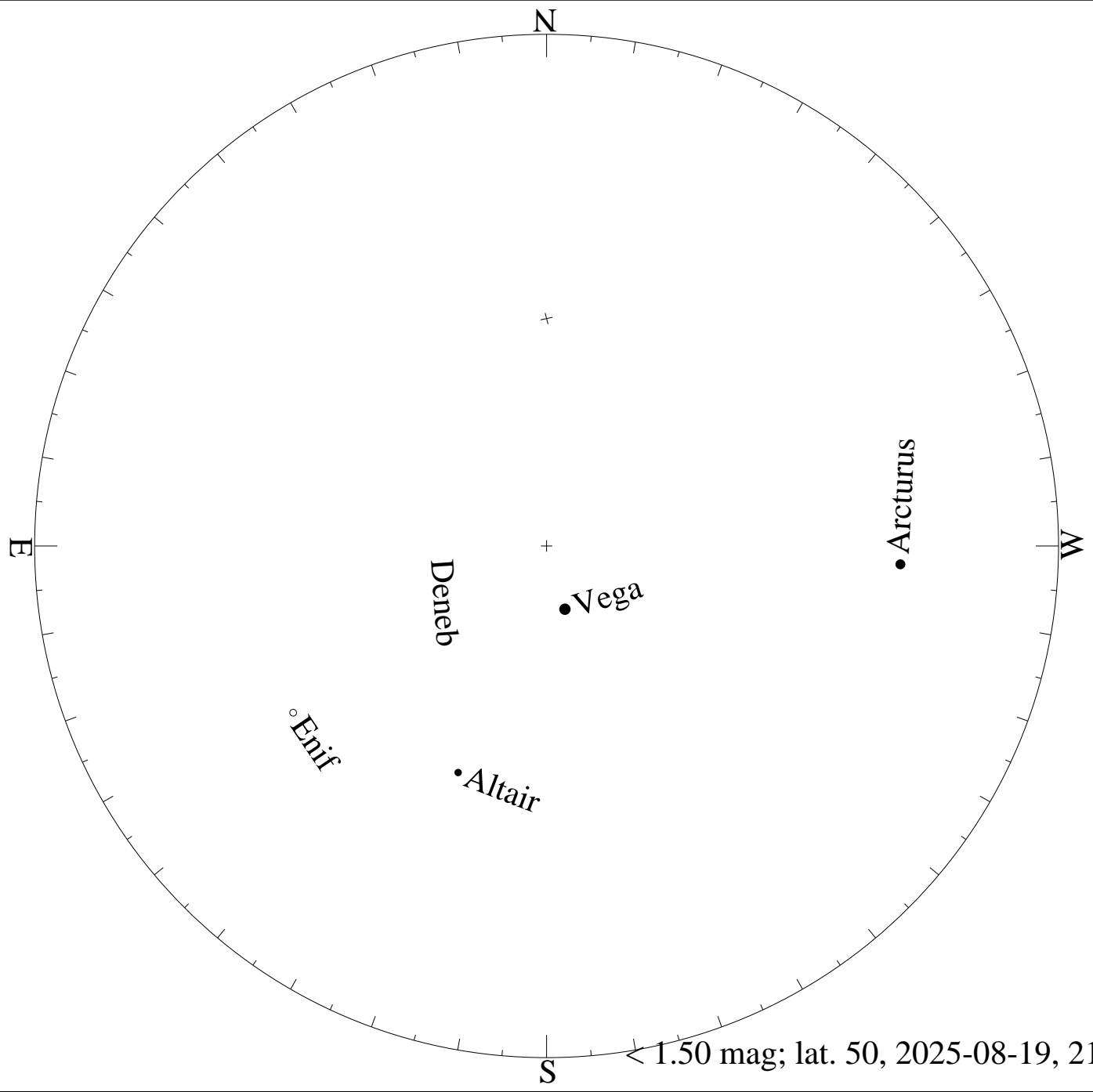
< 4.50 mag; lat. 50, 2025-07-20, 21 h local time



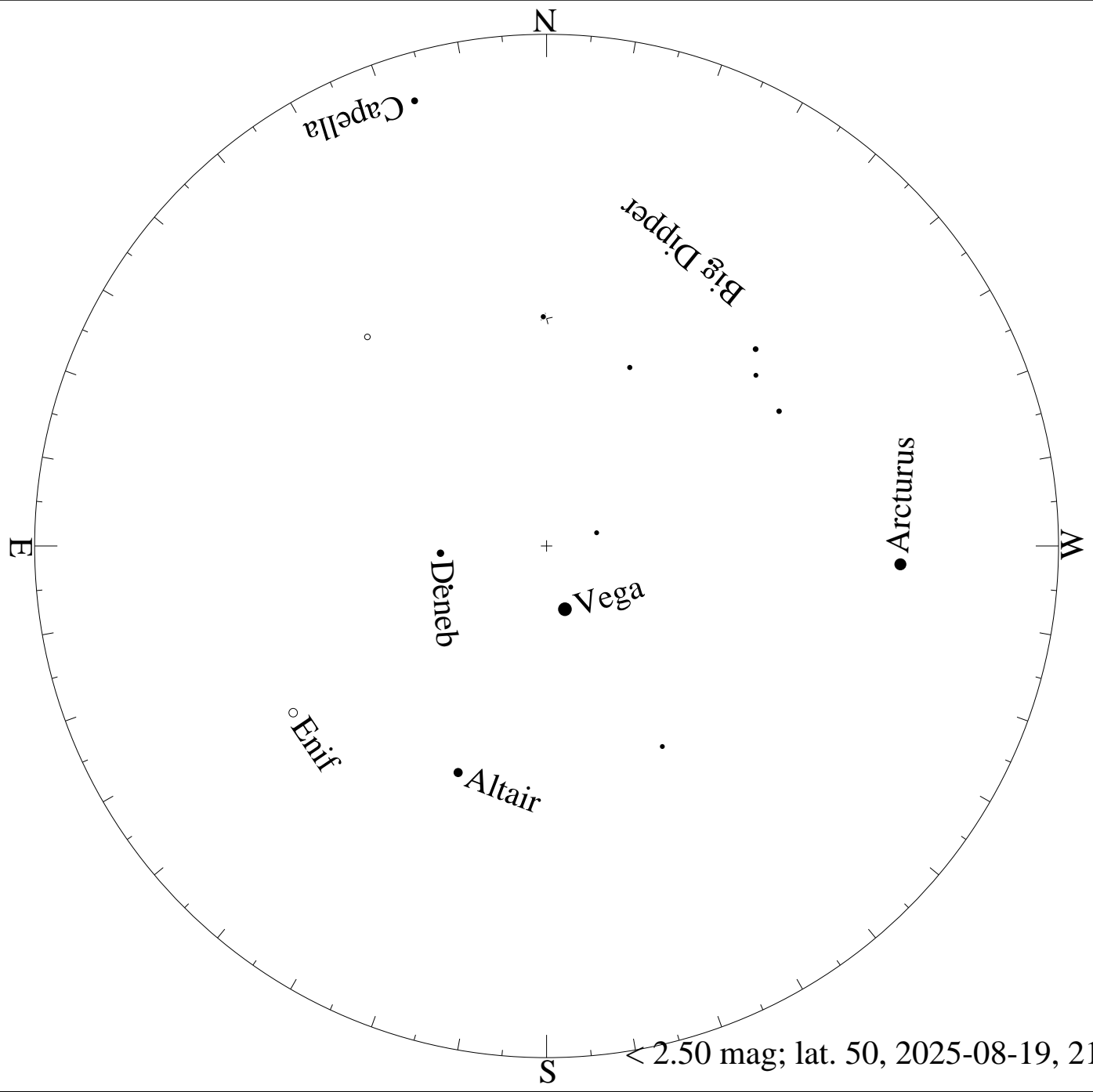
< 5.50 mag; lat. 50, 2025-07-20, 21 h local time



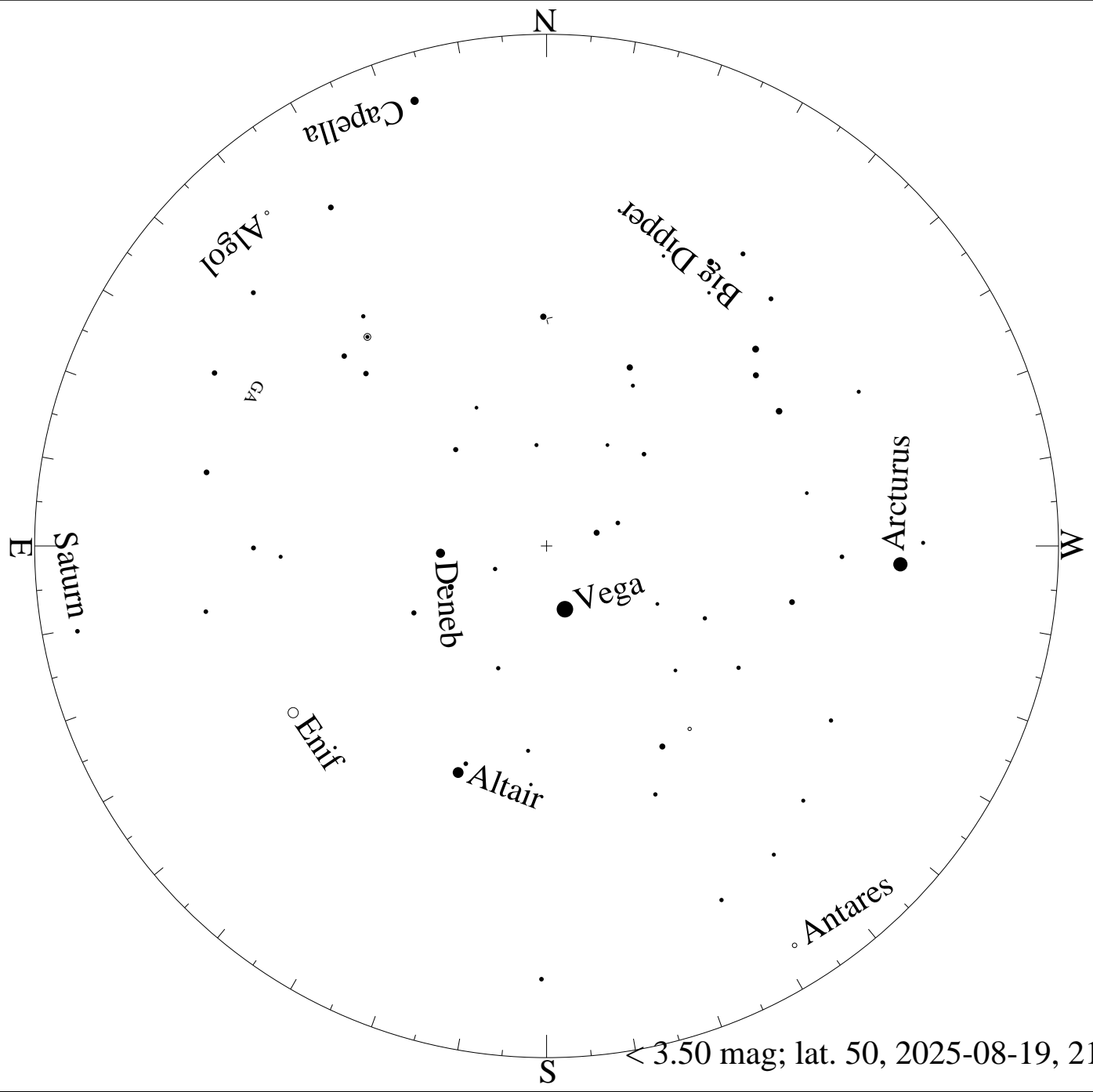
< 0.50 mag; lat. 50, 2025-08-19, 21 h local time




< 1.50 mag; lat. 50, 2025-08-19, 21 h local time



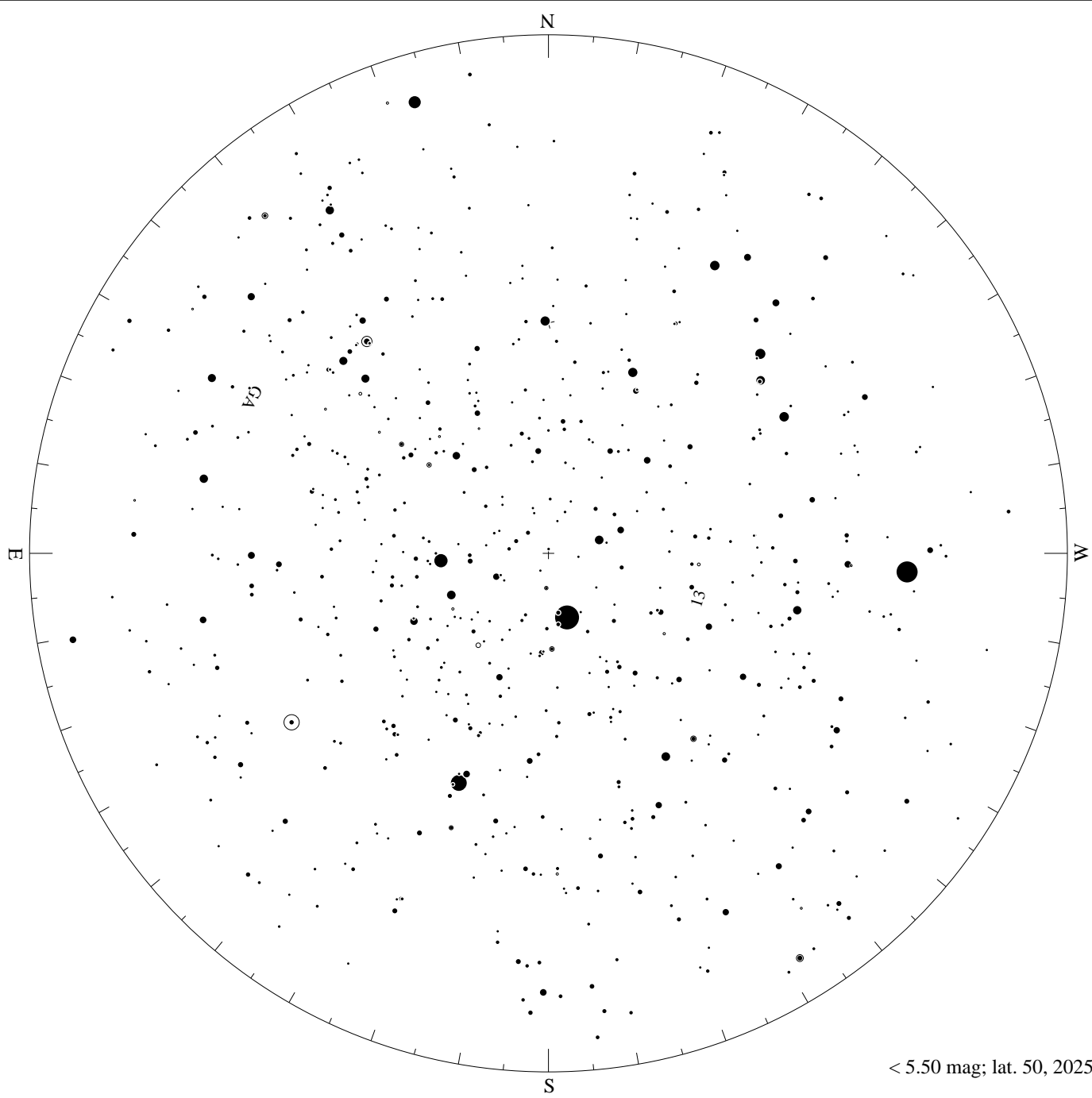
< 2.50 mag; lat. 50, 2025-08-19, 21 h local time



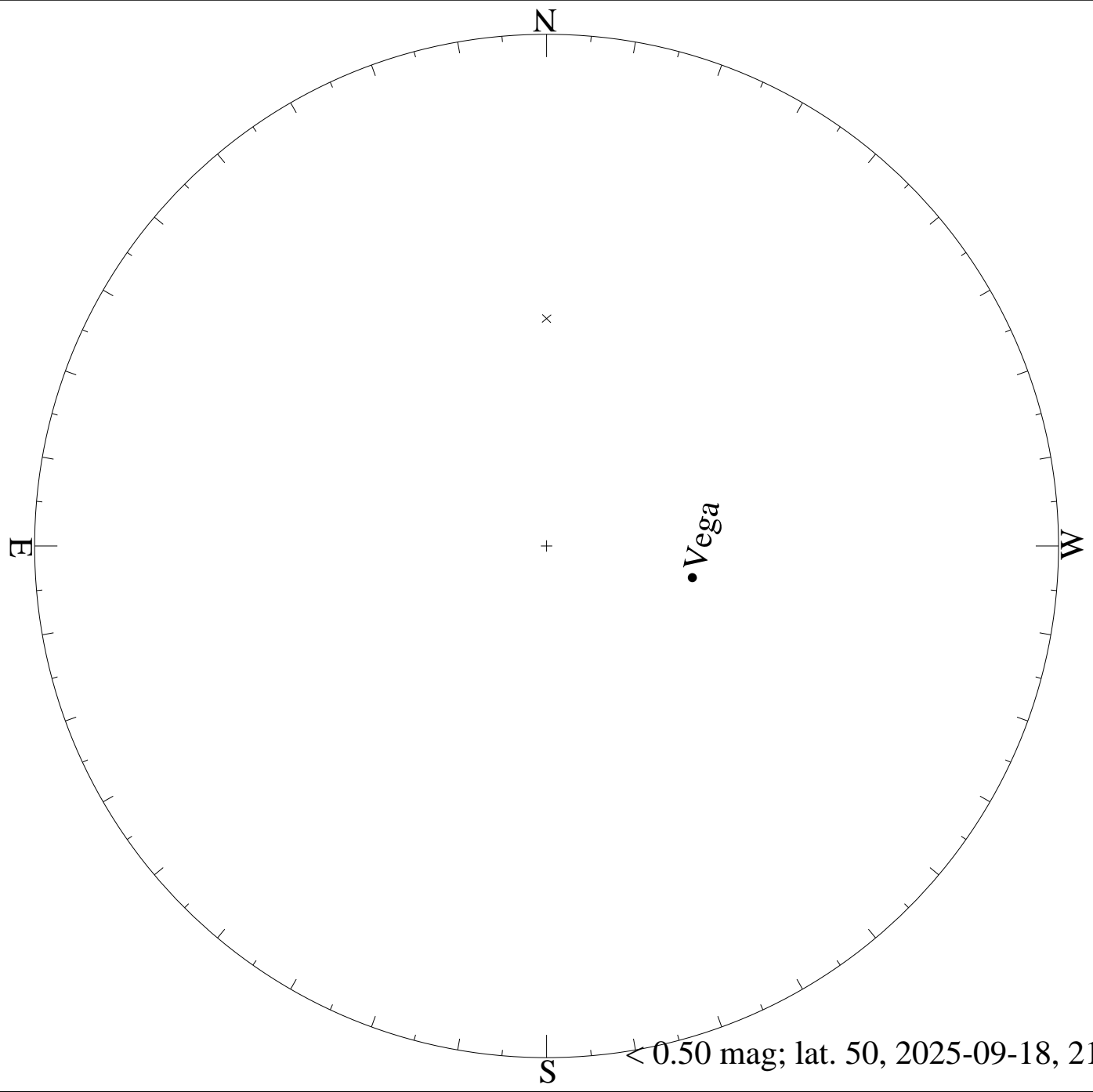
< 3.50 mag; lat. 50, 2025-08-19, 21 h local time

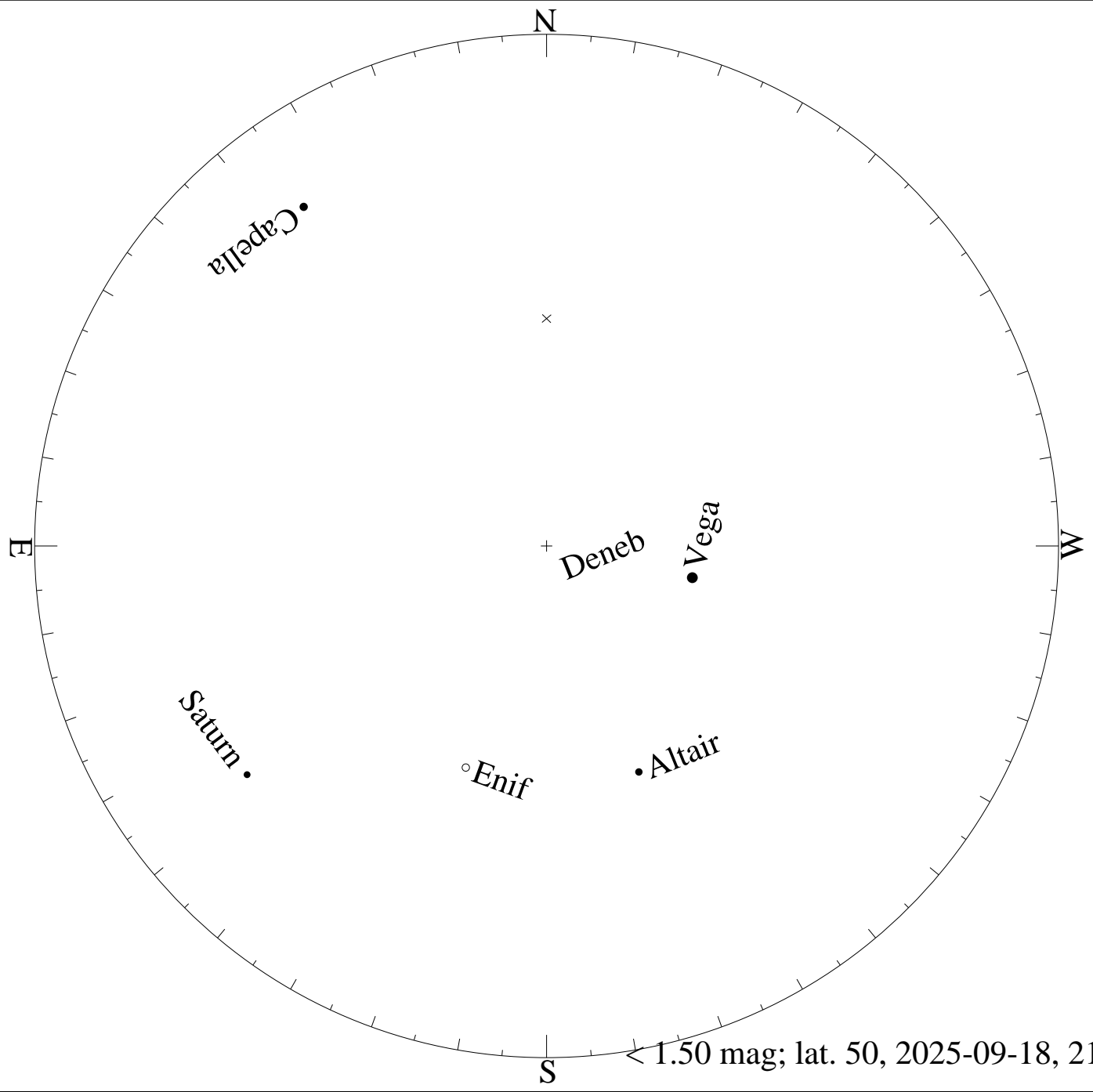


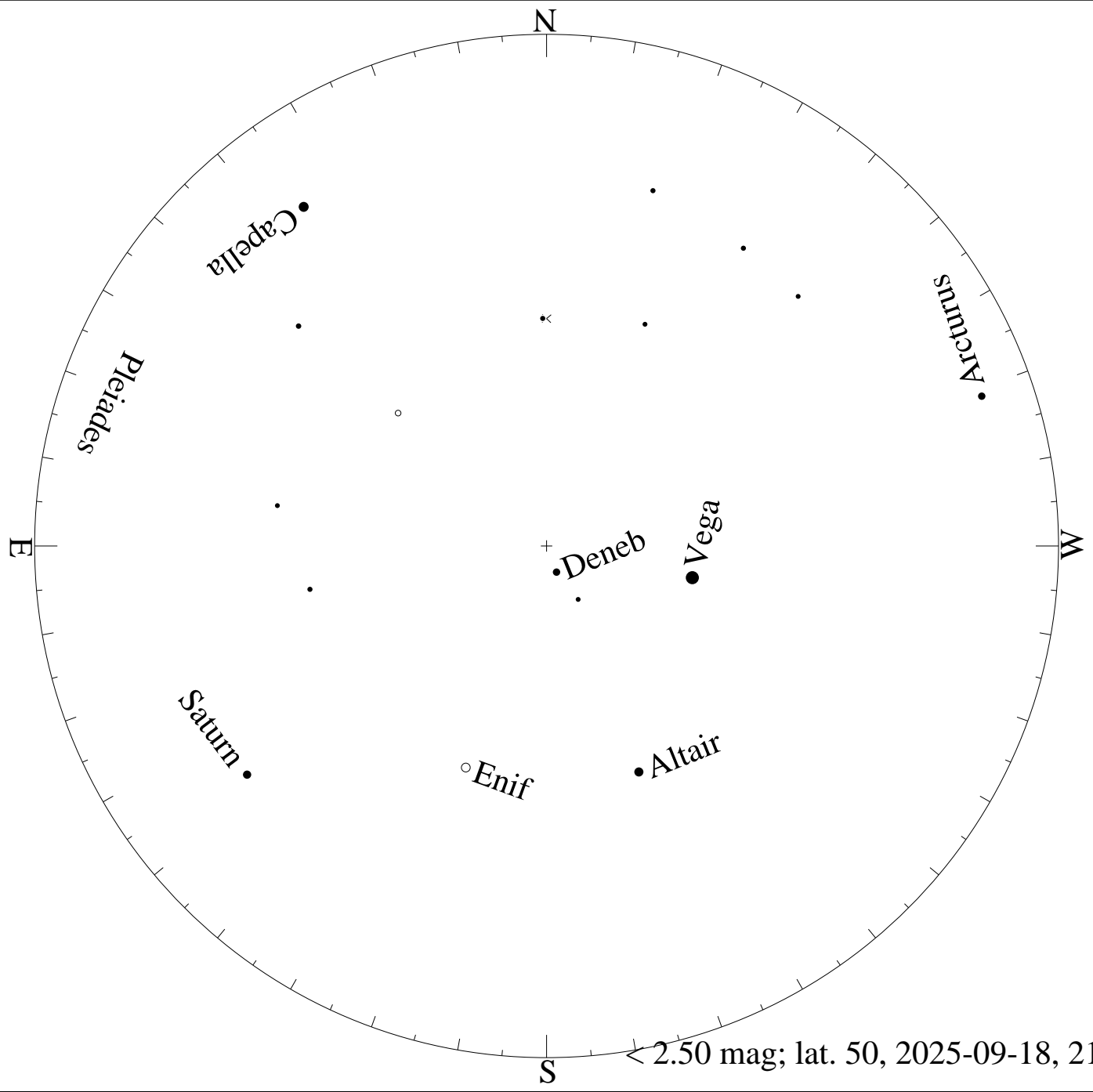
< 4.50 mag; lat. 50, 2025-08-19, 21 h local time

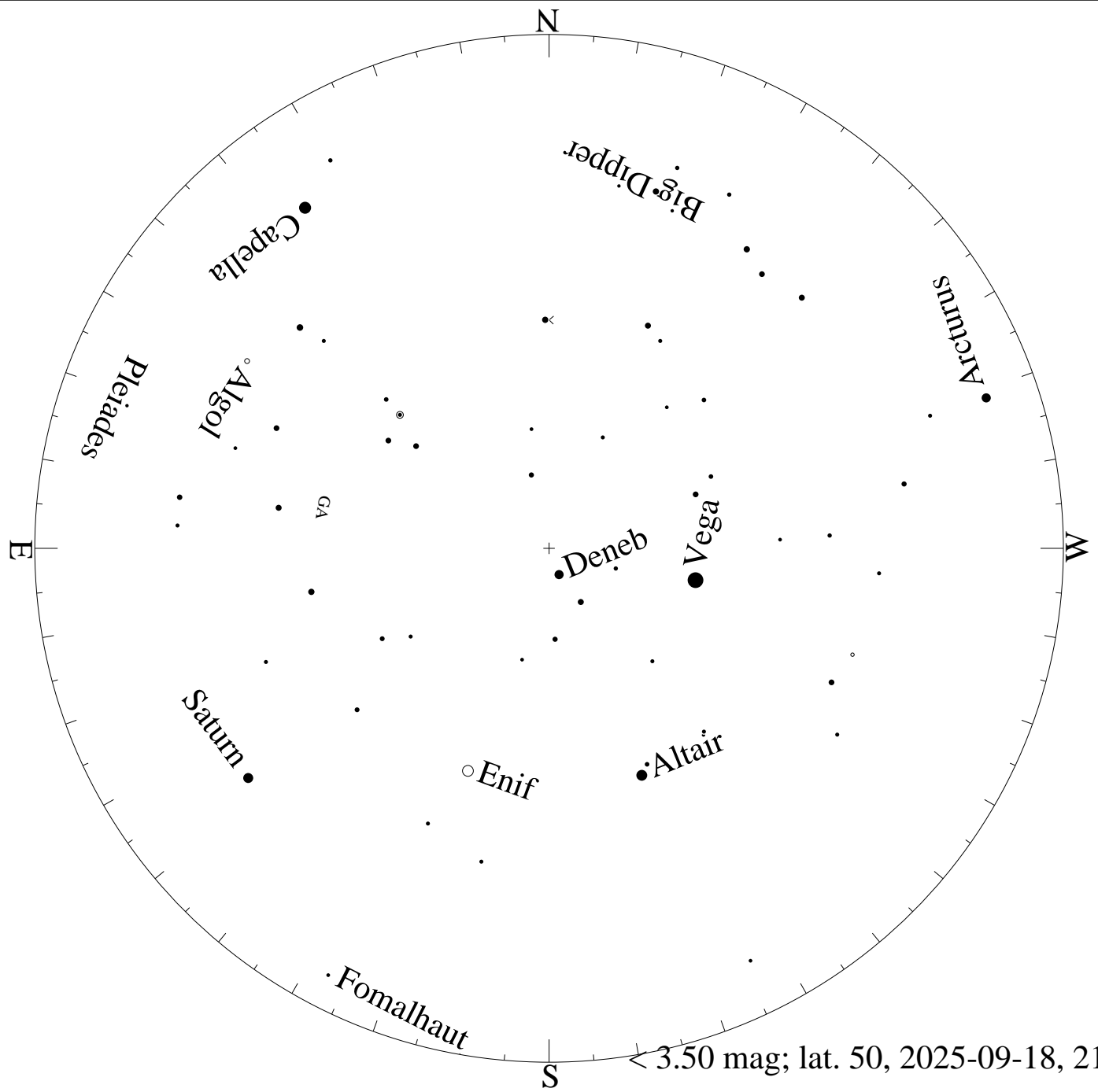


< 5.50 mag; lat. 50, 2025-08-19, 21 h local time











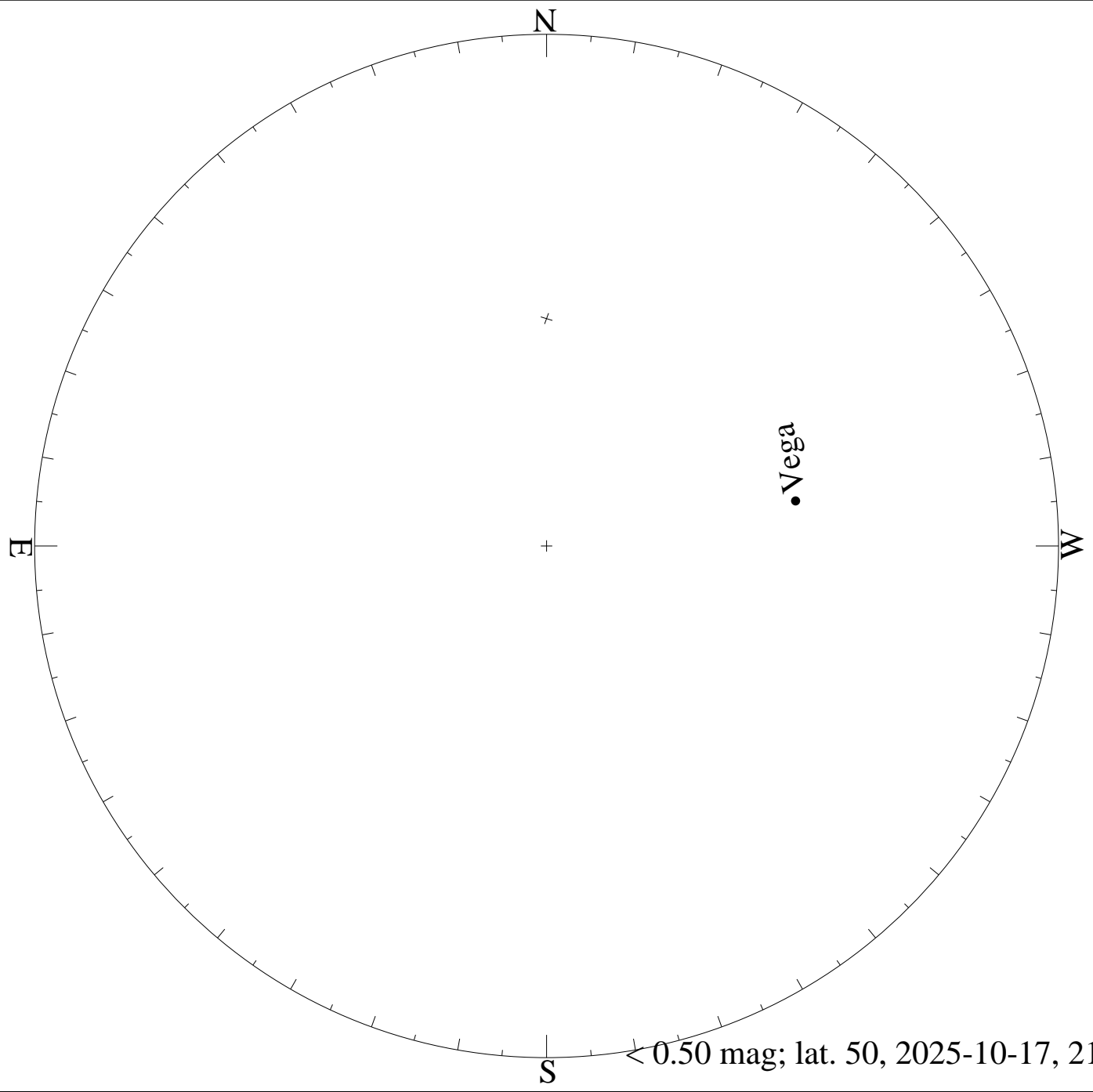
< 3.50 mag; lat. 50, 2025-09-18, 21 h local time



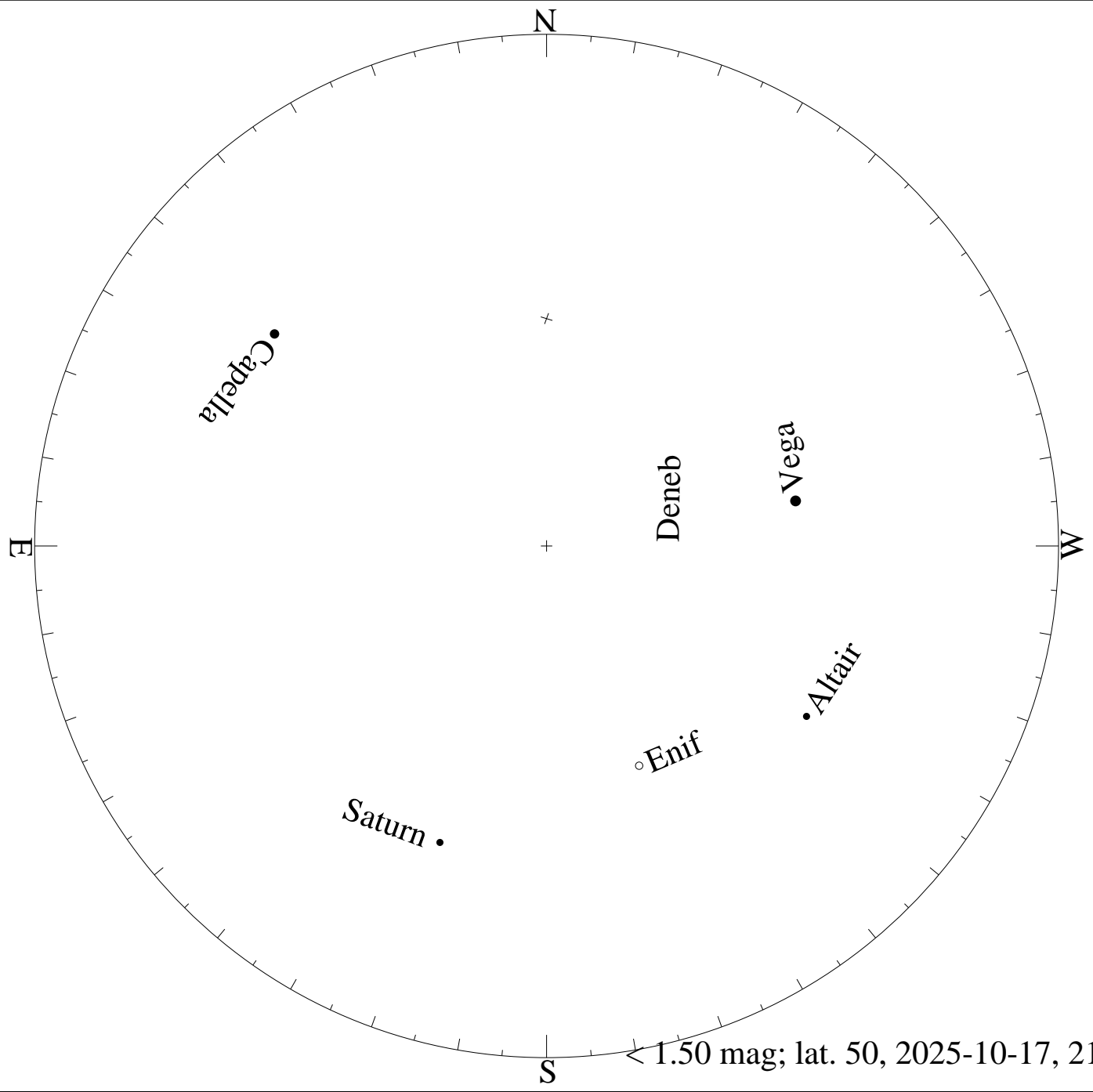
< 4.50 mag; lat. 50, 2025-09-18, 21 h local time



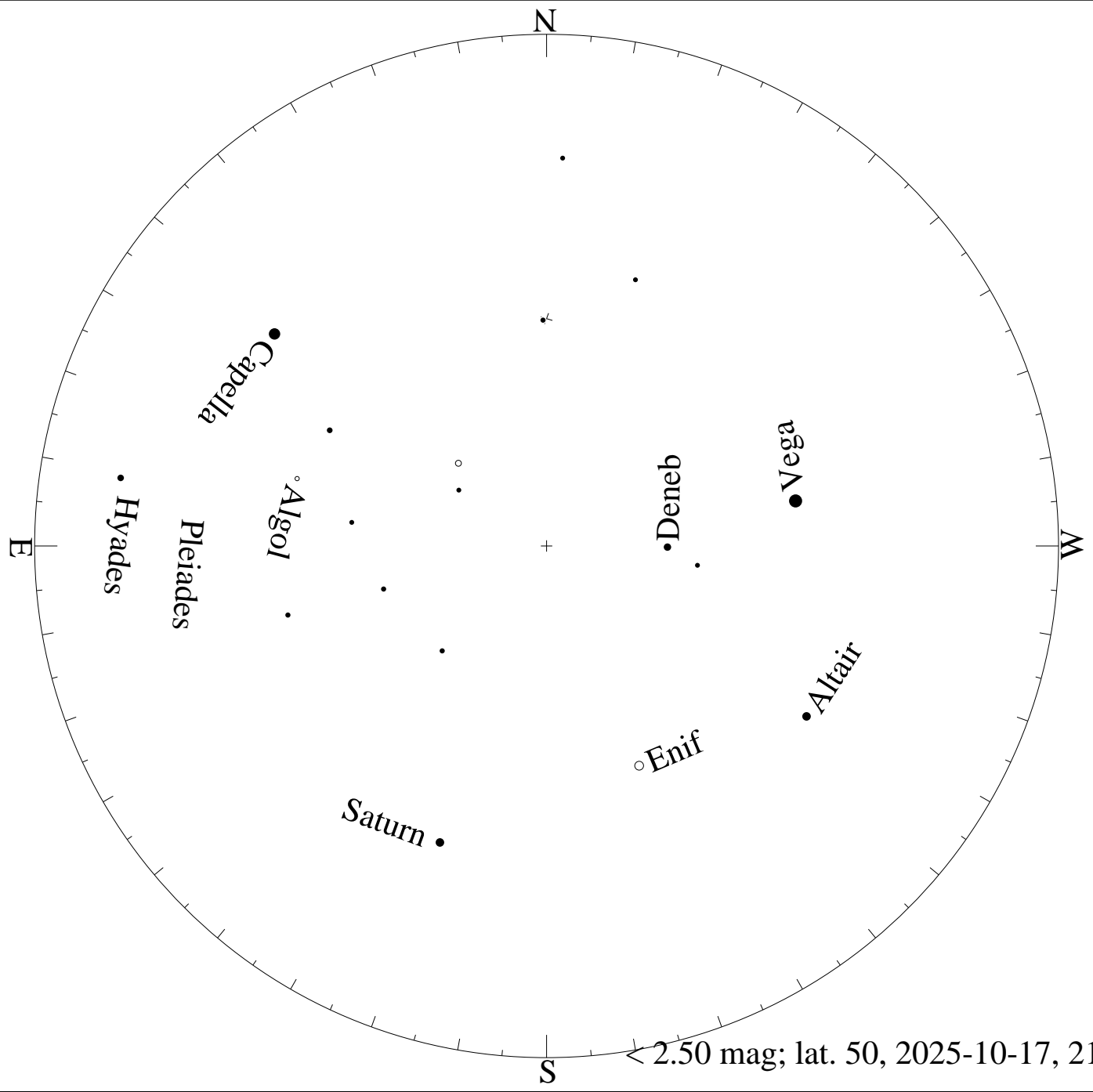
< 5.50 mag; lat. 50, 2025-09-18, 21 h local time

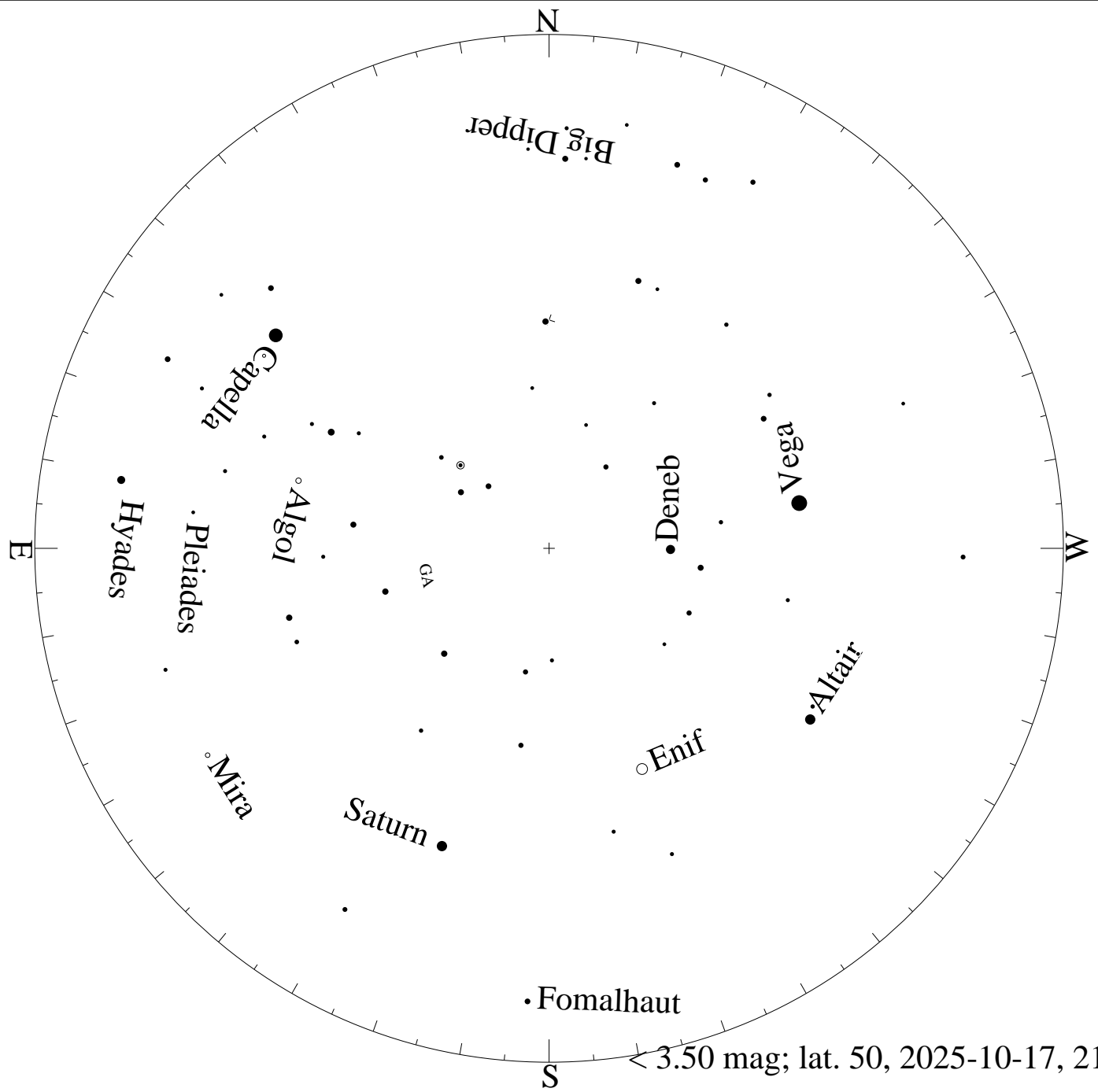



< 0.50 mag; lat. 50, 2025-10-17, 21 h local time



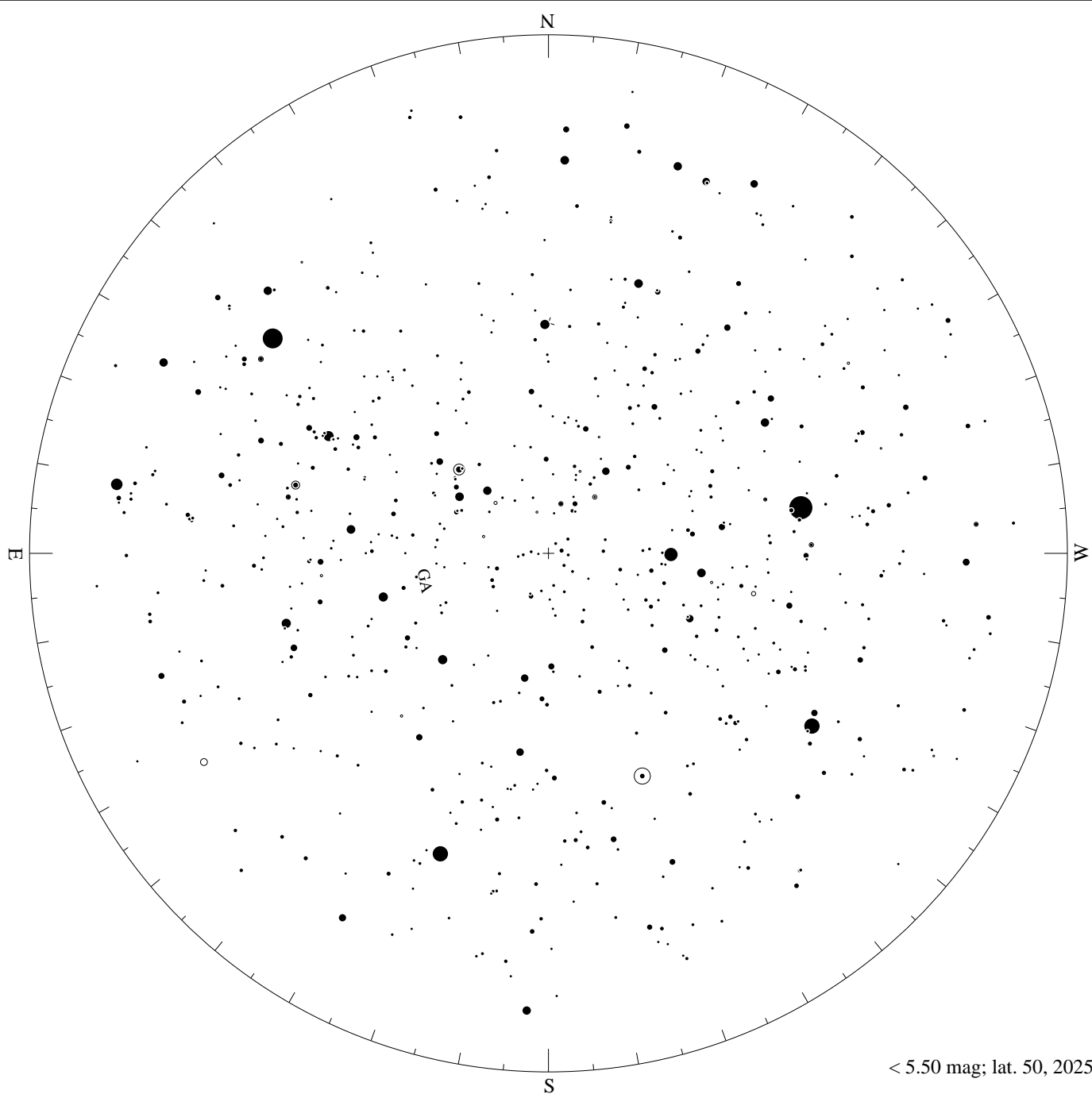
< 1.50 mag; lat. 50, 2025-10-17, 21 h local time



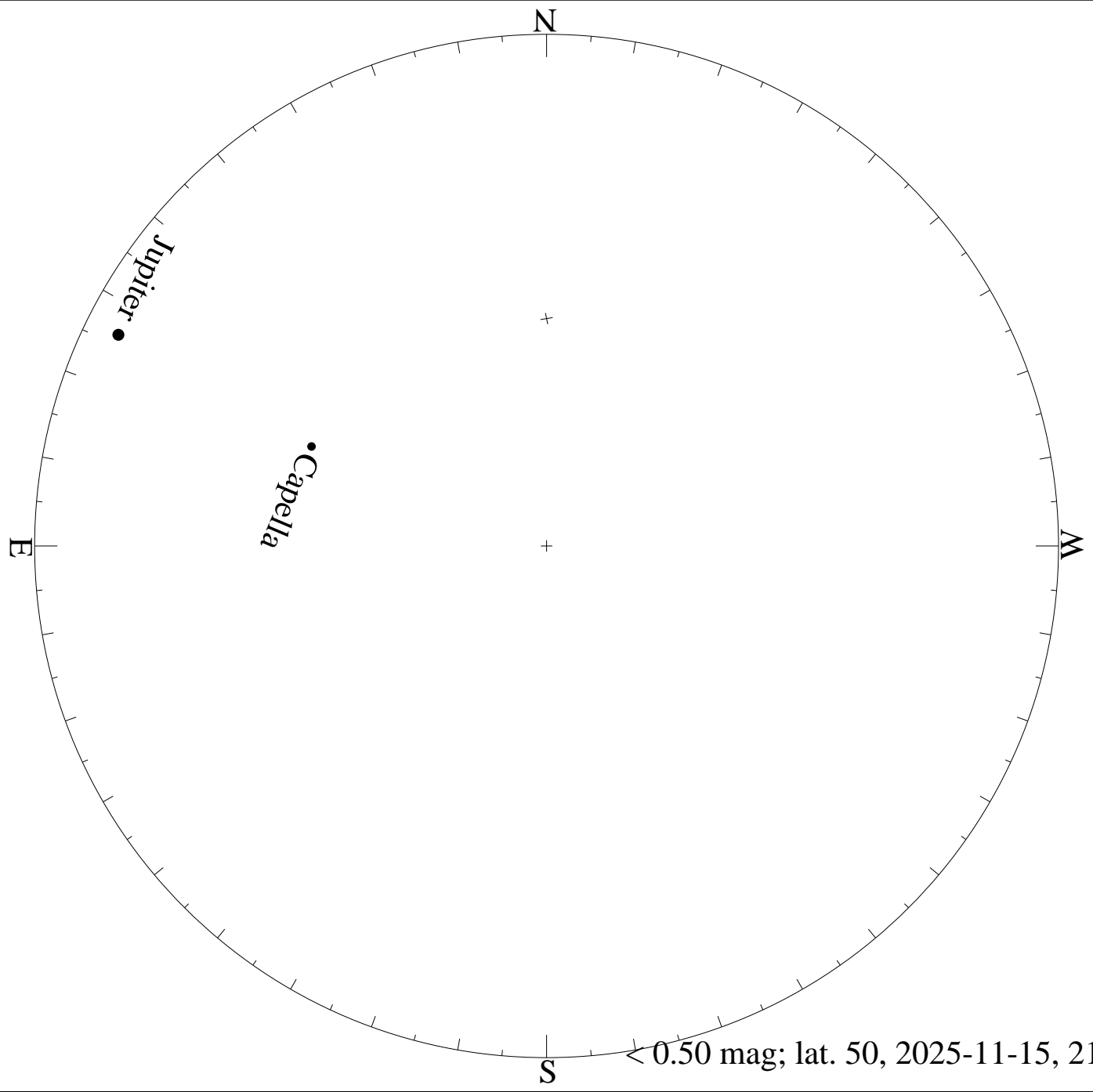


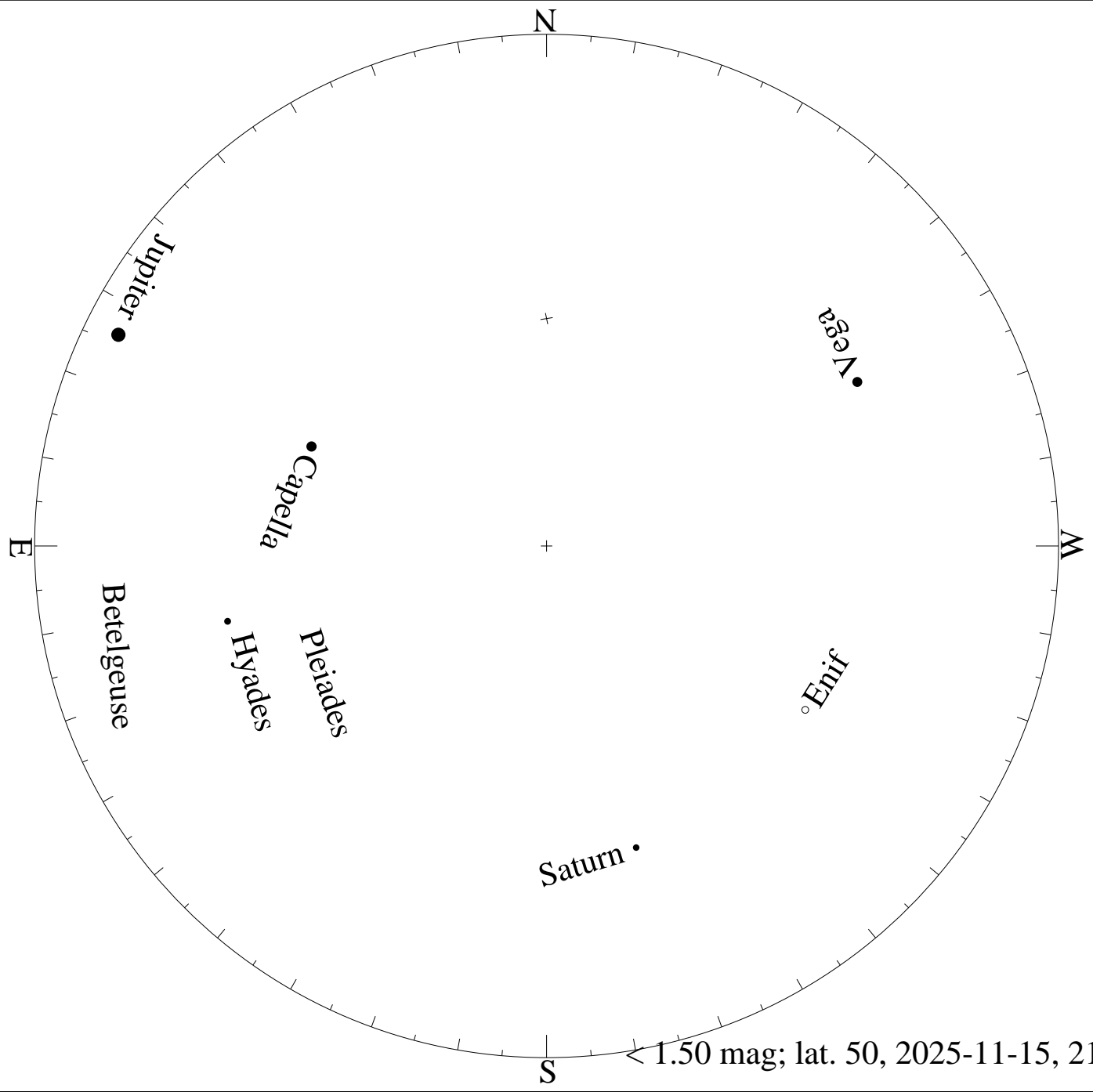


< 4.50 mag; lat. 50, 2025-10-17, 21 h local time

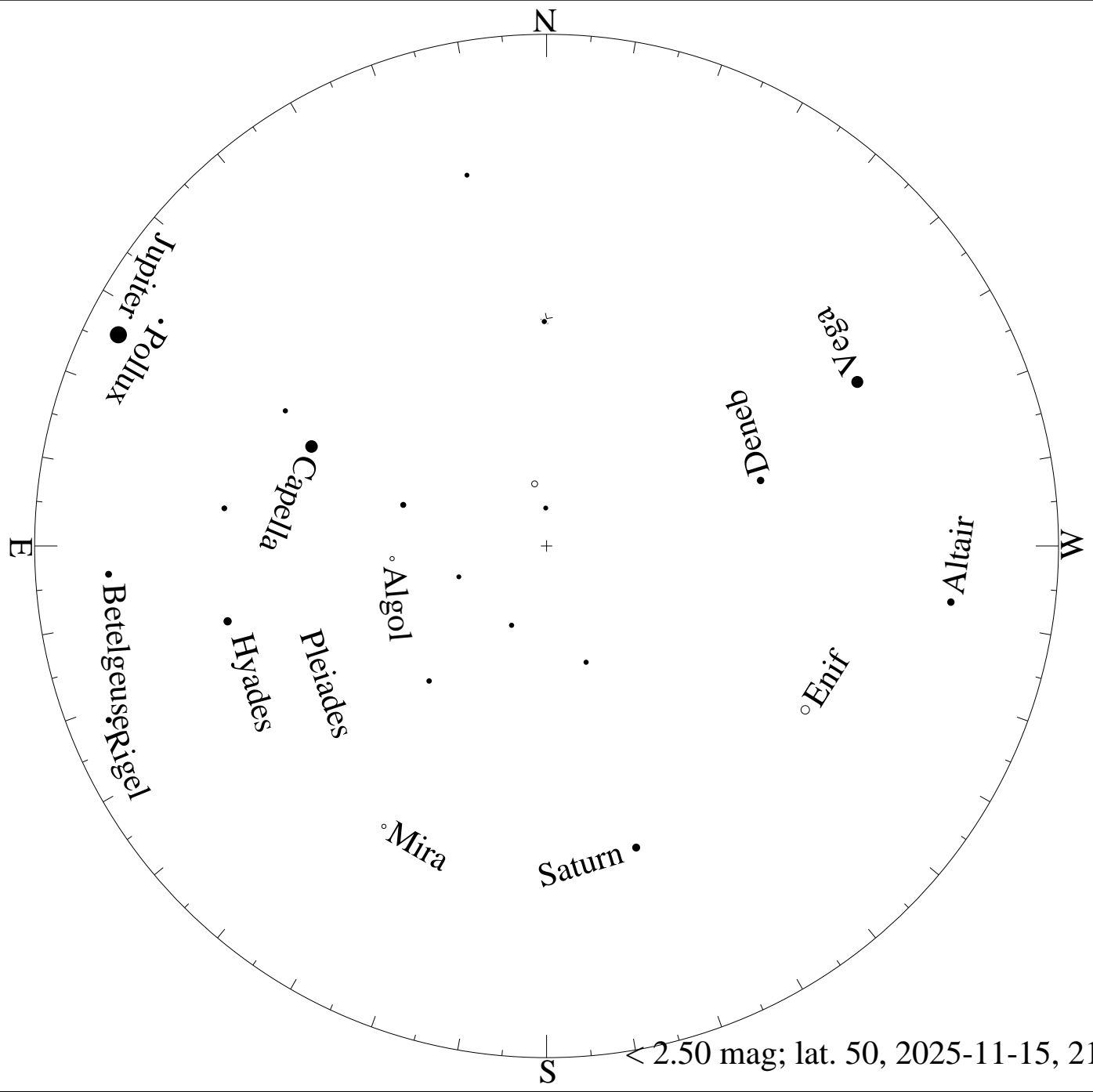


< 5.50 mag; lat. 50, 2025-10-17, 21 h local time

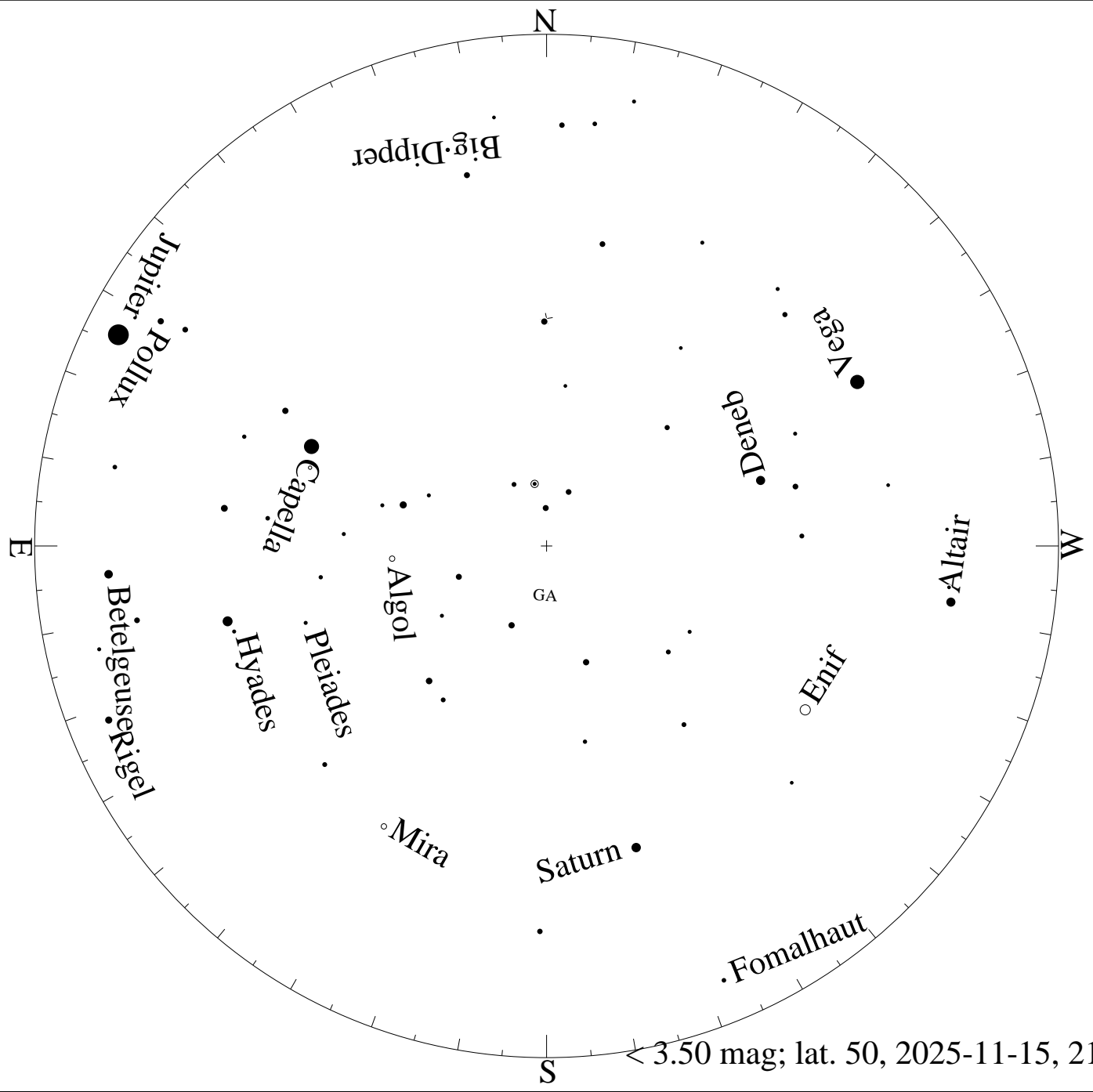




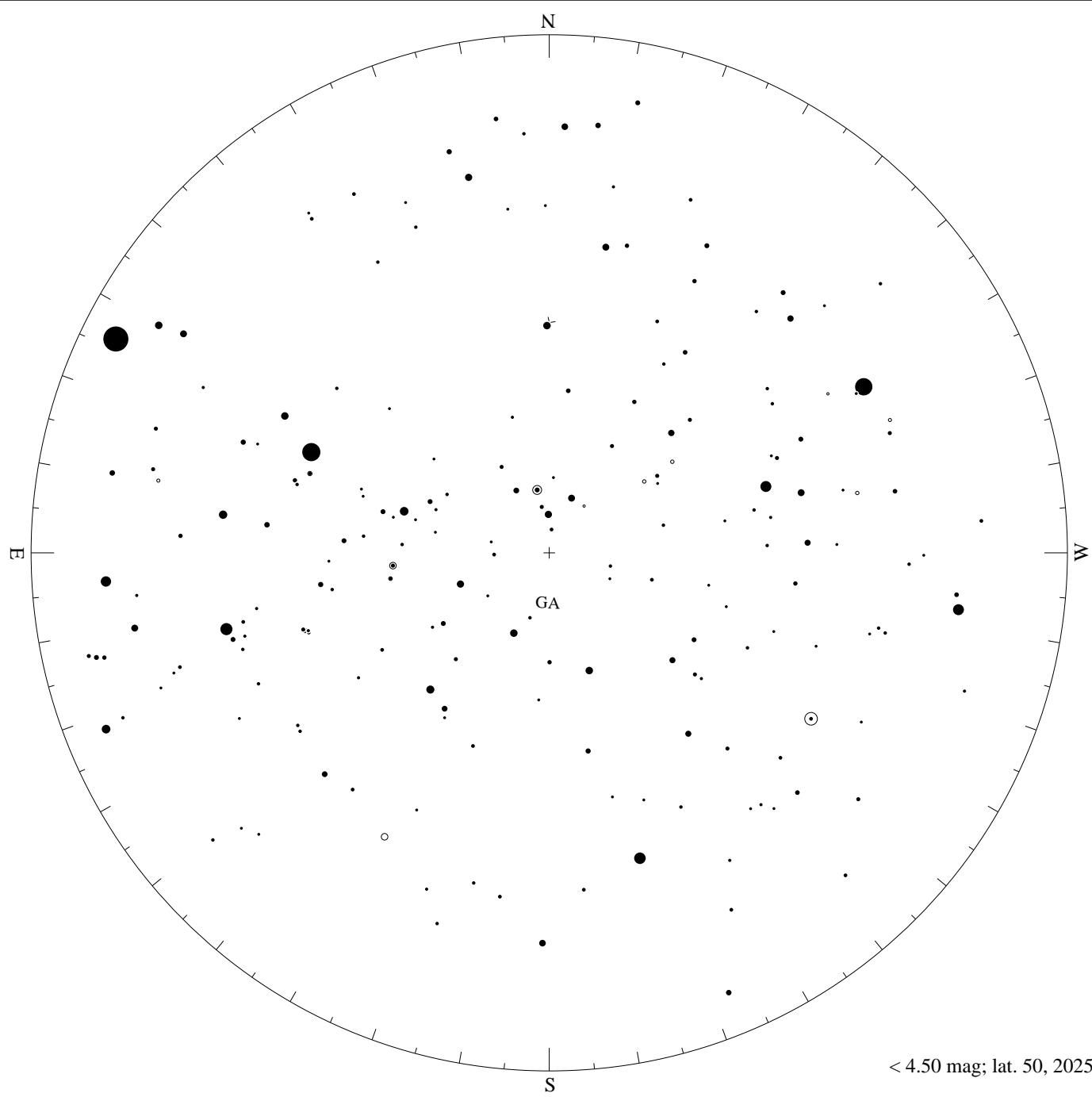
< 1.50 mag; lat. 50, 2025-11-15, 21 h local time



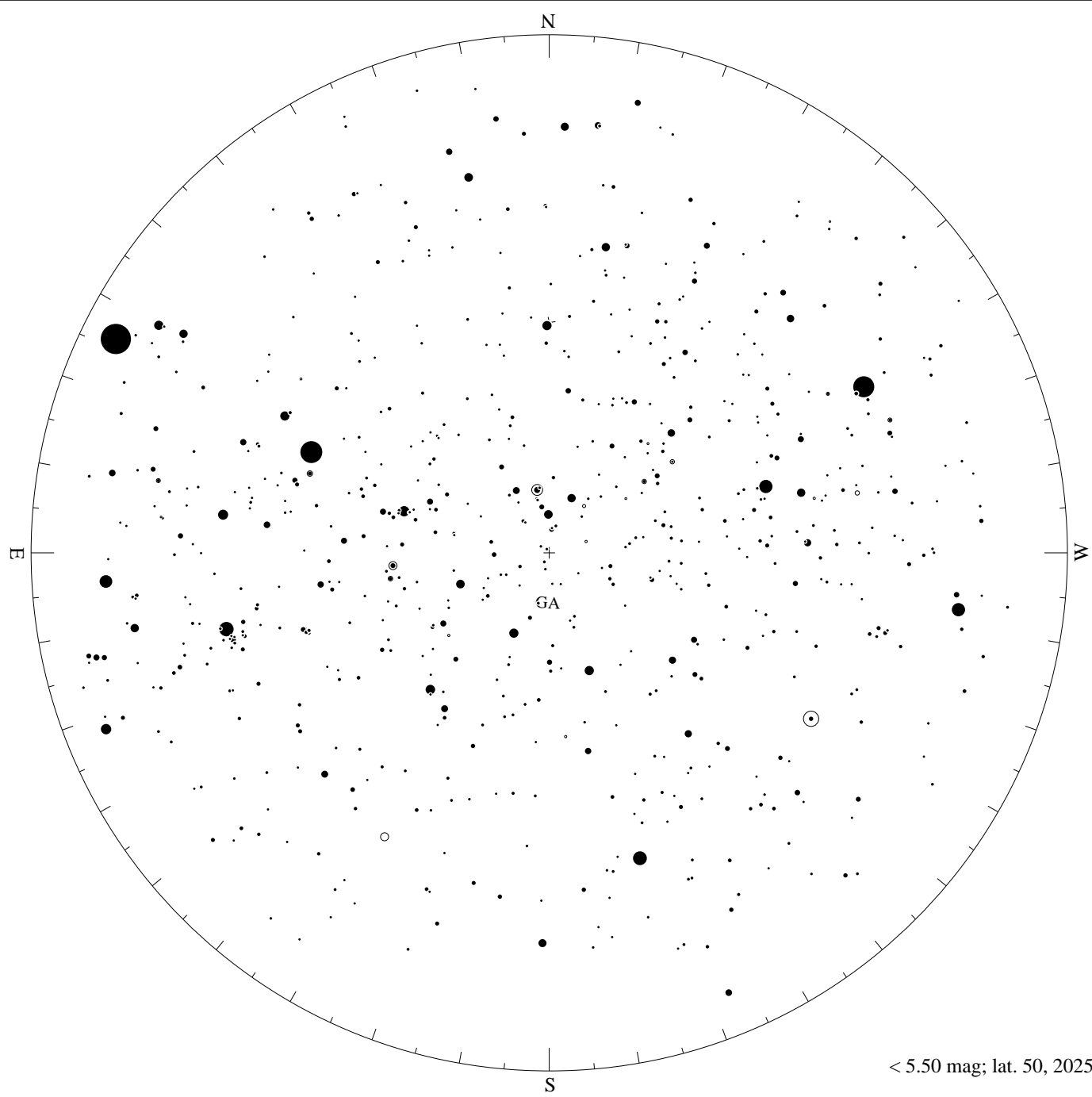
< 2.50 mag; lat. 50, 2025-11-15, 21 h local time



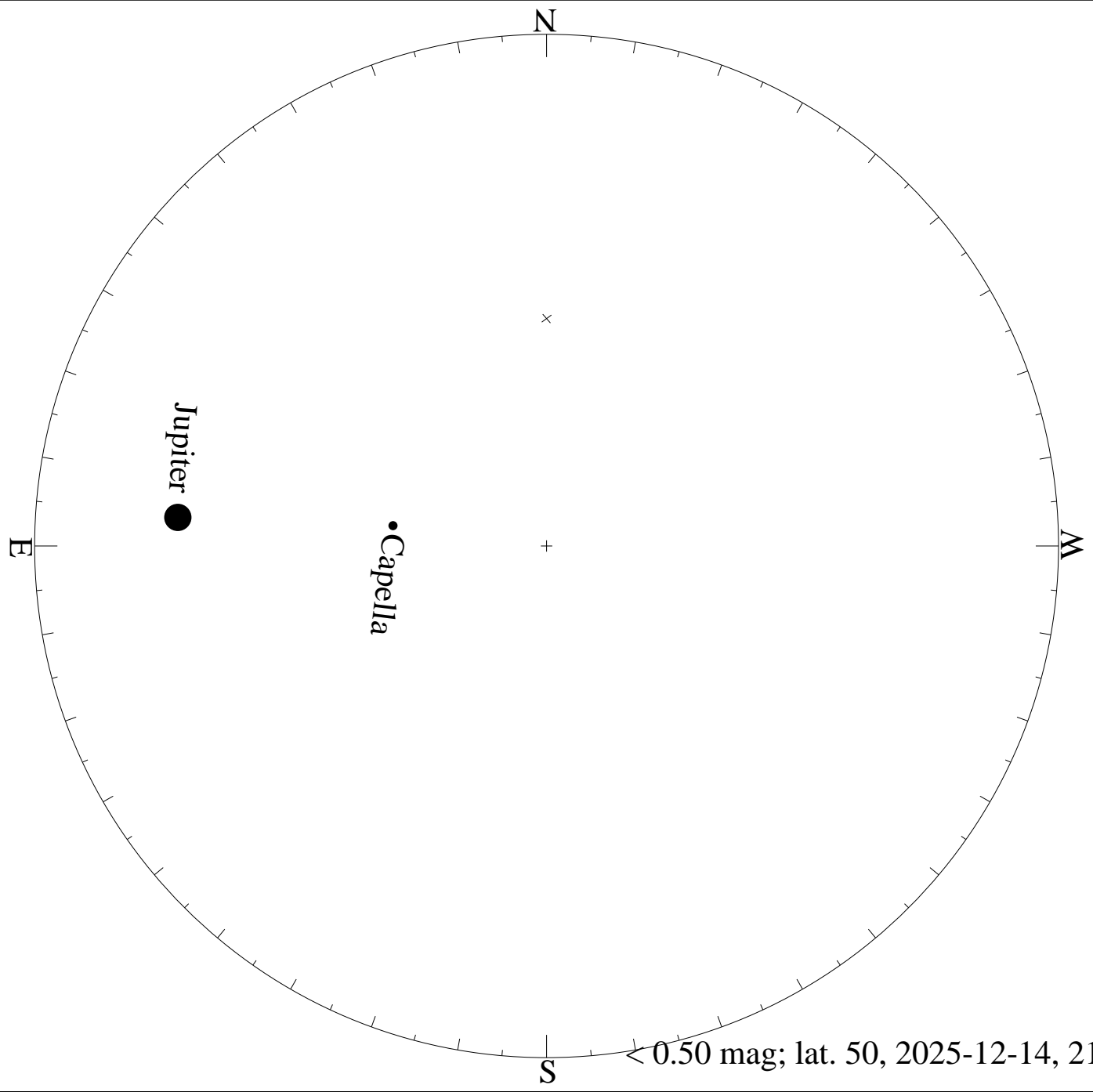
< 3.50 mag; lat. 50, 2025-11-15, 21 h local time



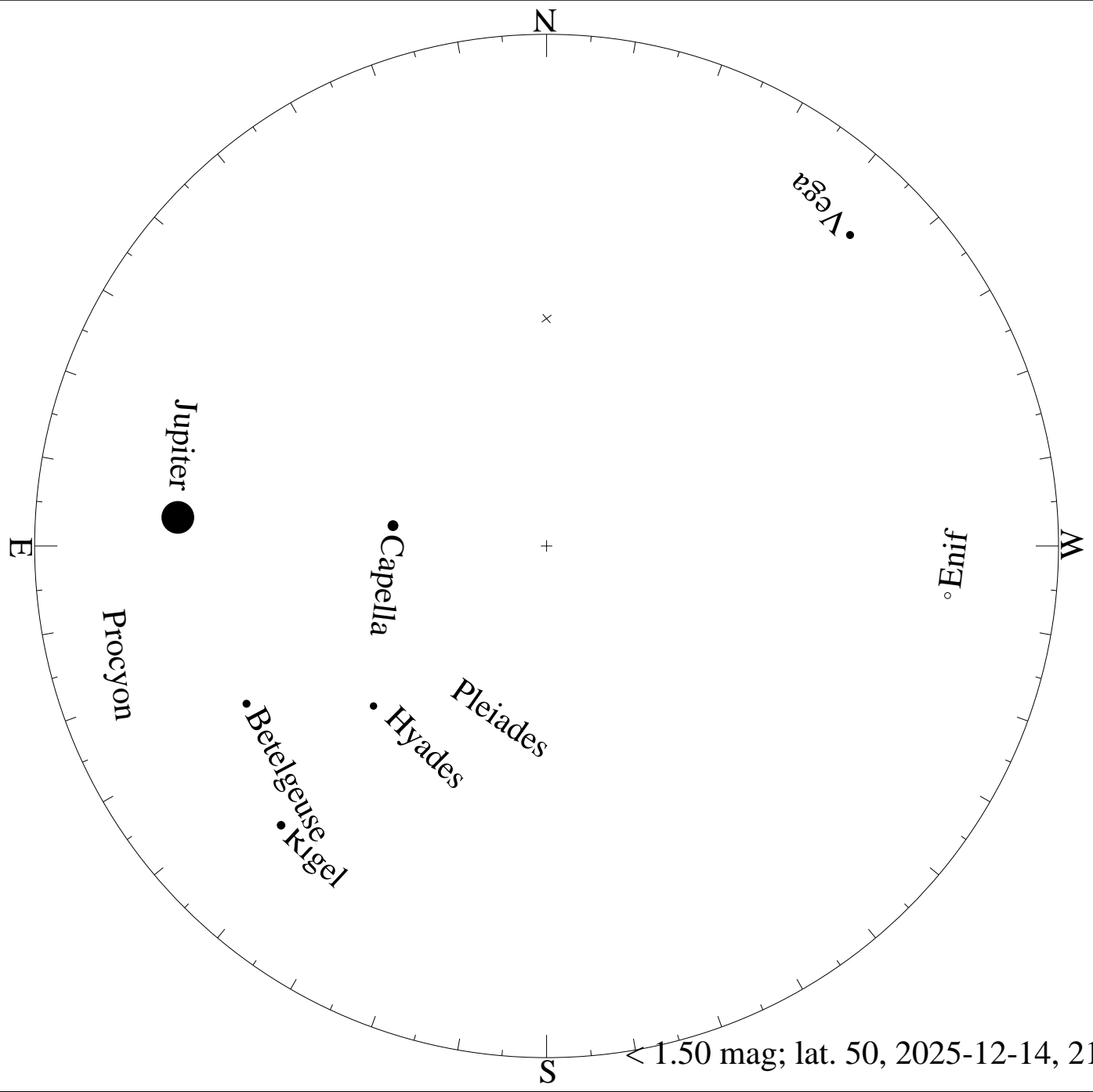
< 4.50 mag; lat. 50, 2025-11-15, 21 h local time



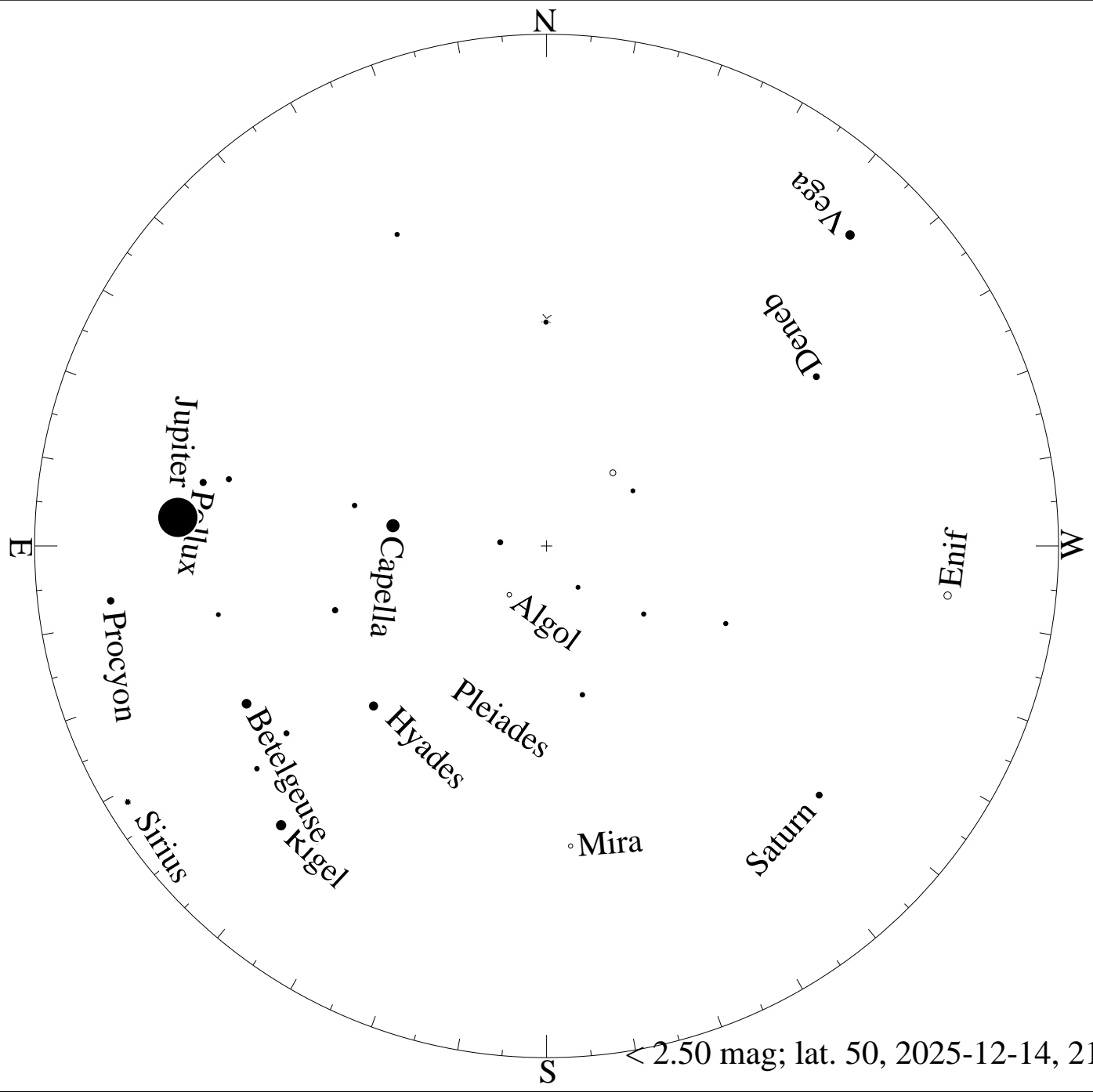
< 5.50 mag; lat. 50, 2025-11-15, 21 h local time

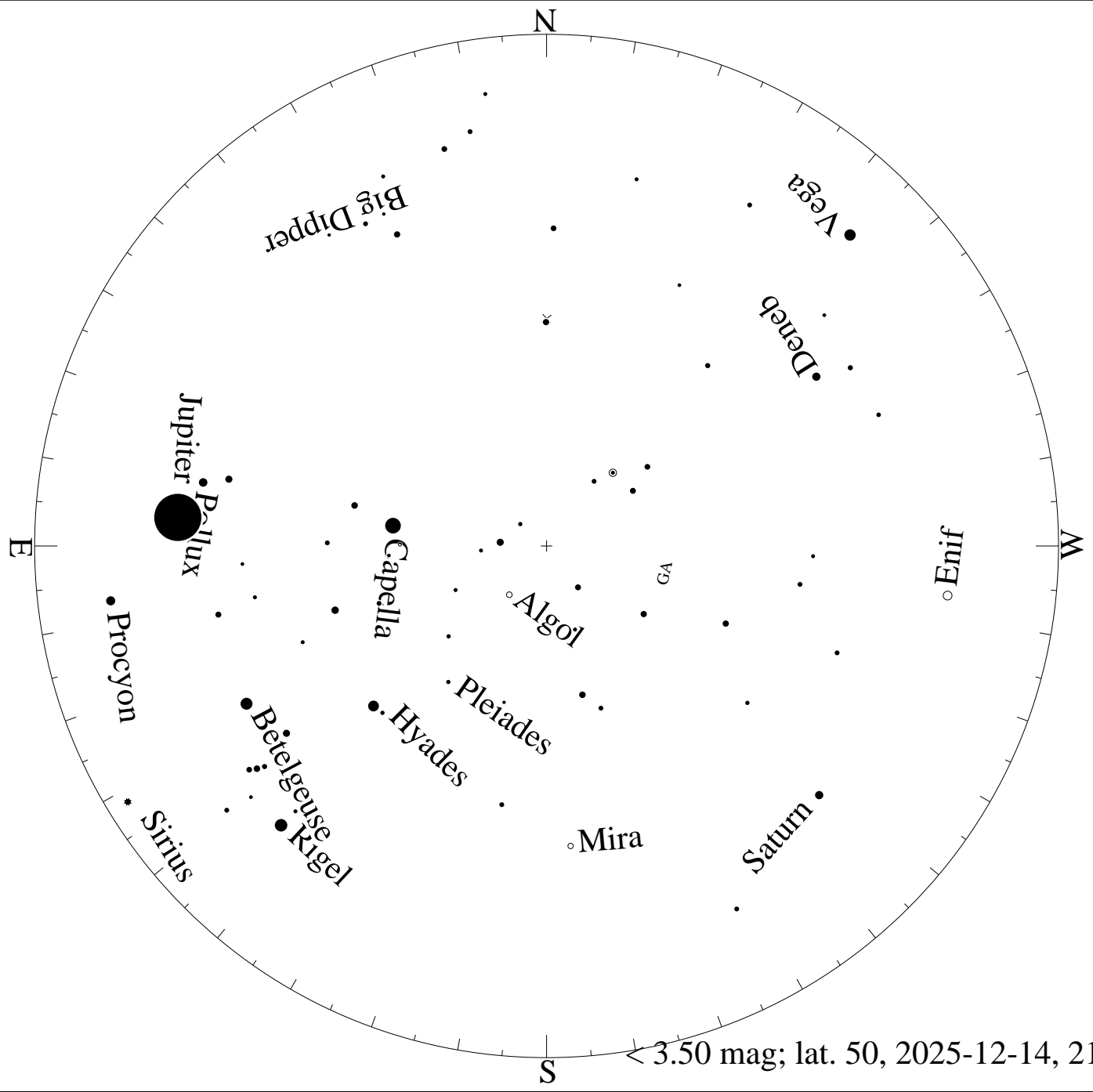


< 0.50 mag; lat. 50, 2025-12-14, 21 h local time

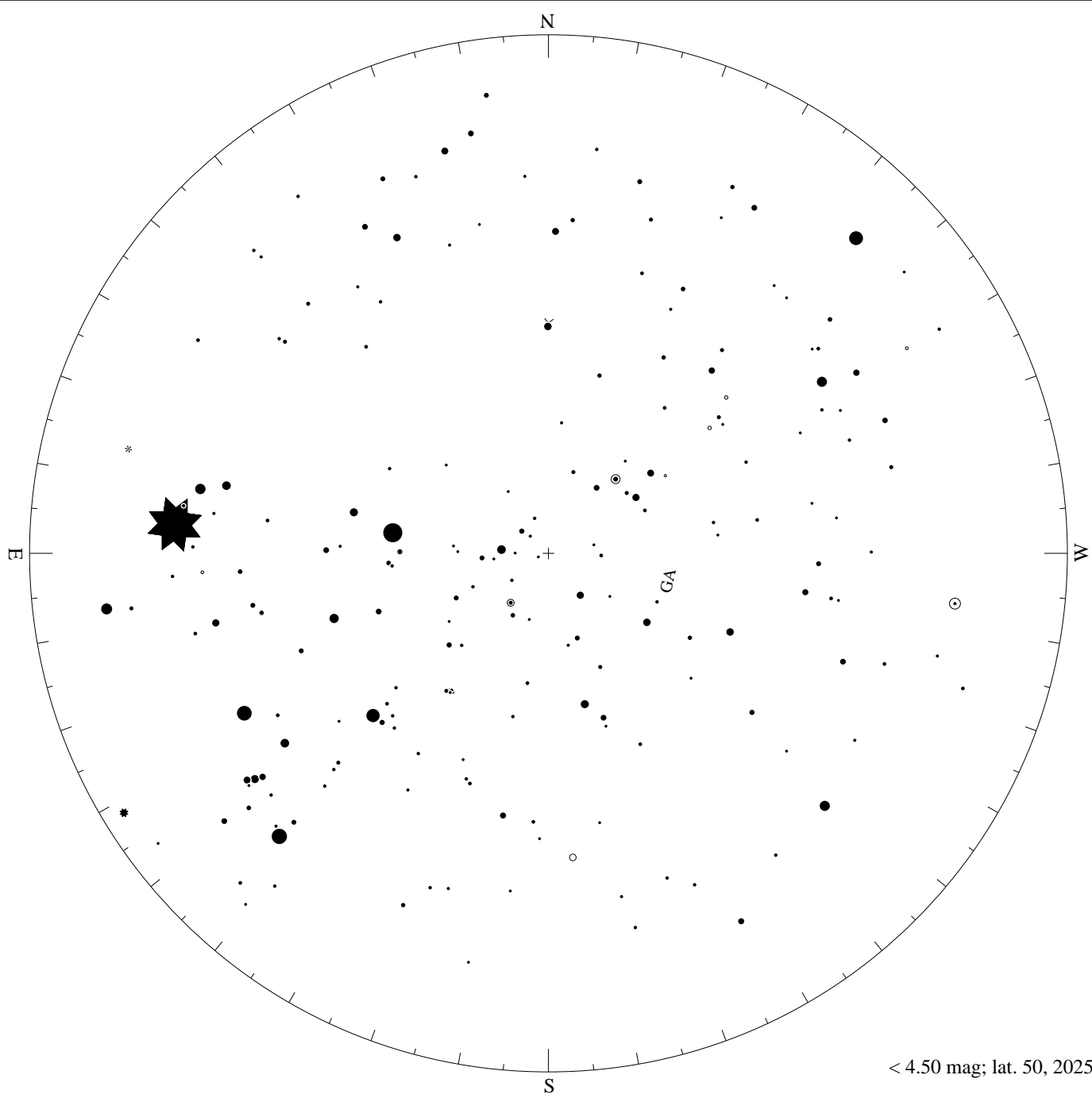


< 1.50 mag; lat. 50, 2025-12-14, 21 h local time

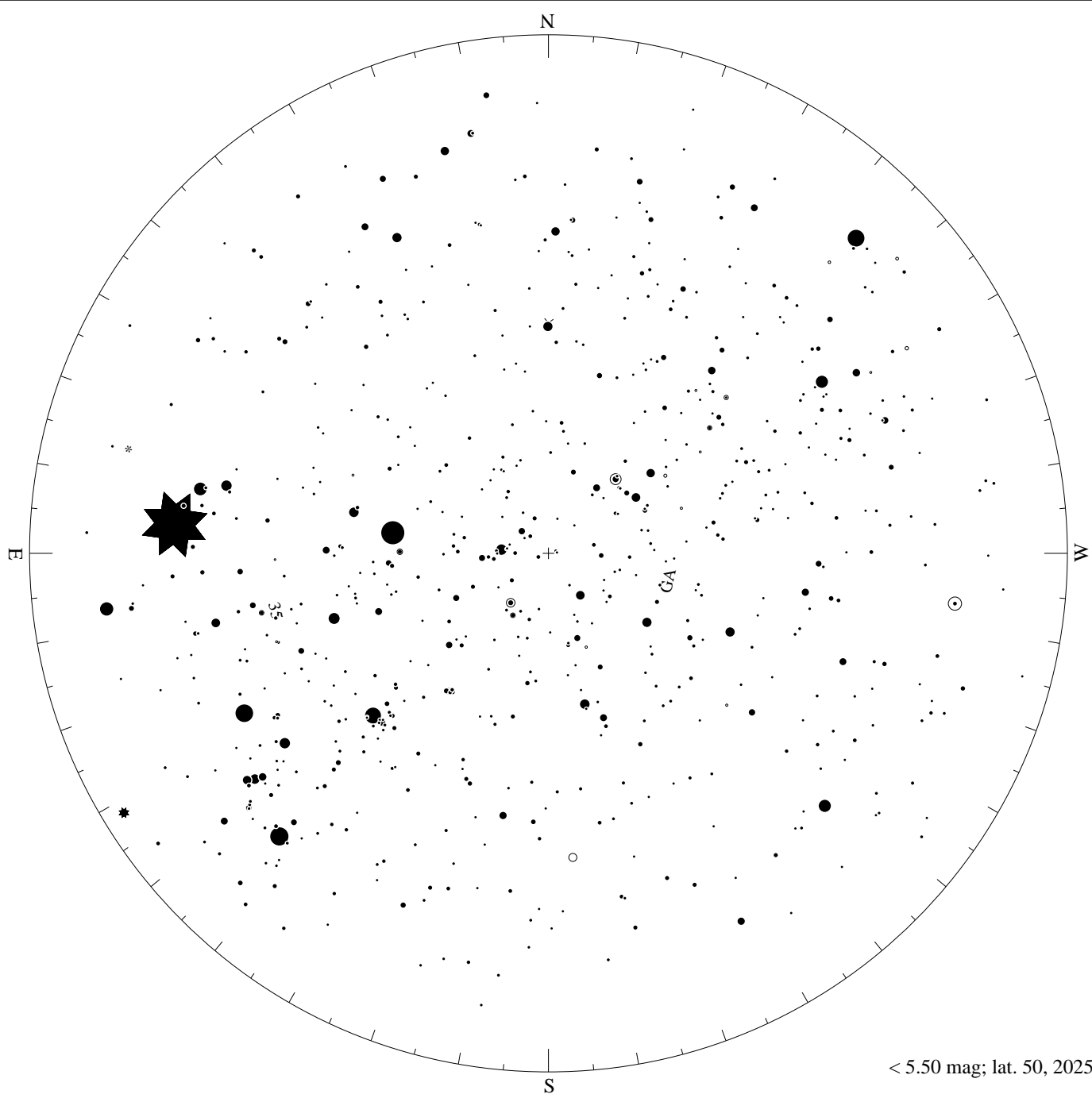




< 3.50 mag; lat. 50, 2025-12-14, 21 h local time



< 4.50 mag; lat. 50, 2025-12-14, 21 h local time



< 5.50 mag; lat. 50, 2025-12-14, 21 h local time