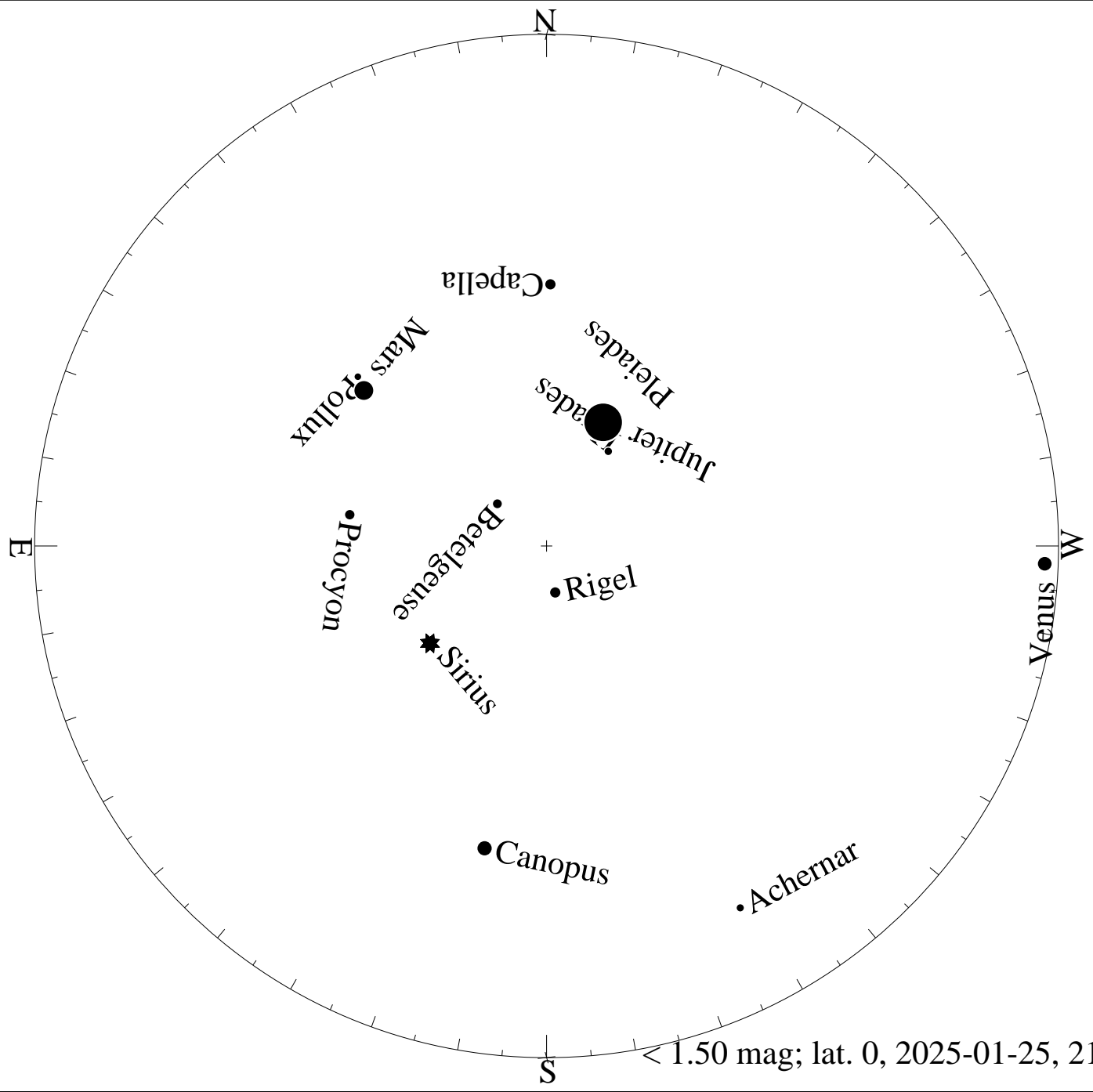
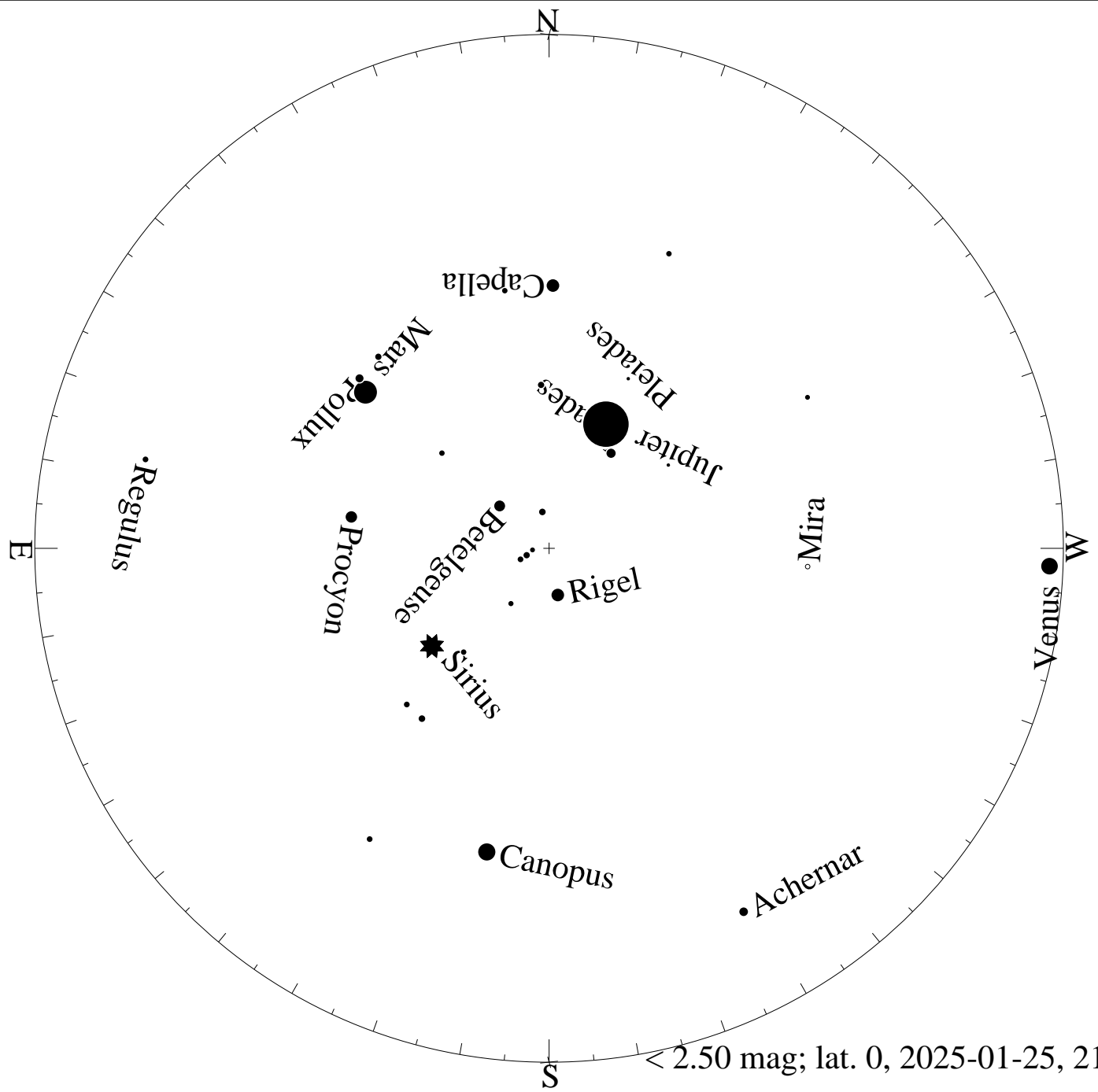
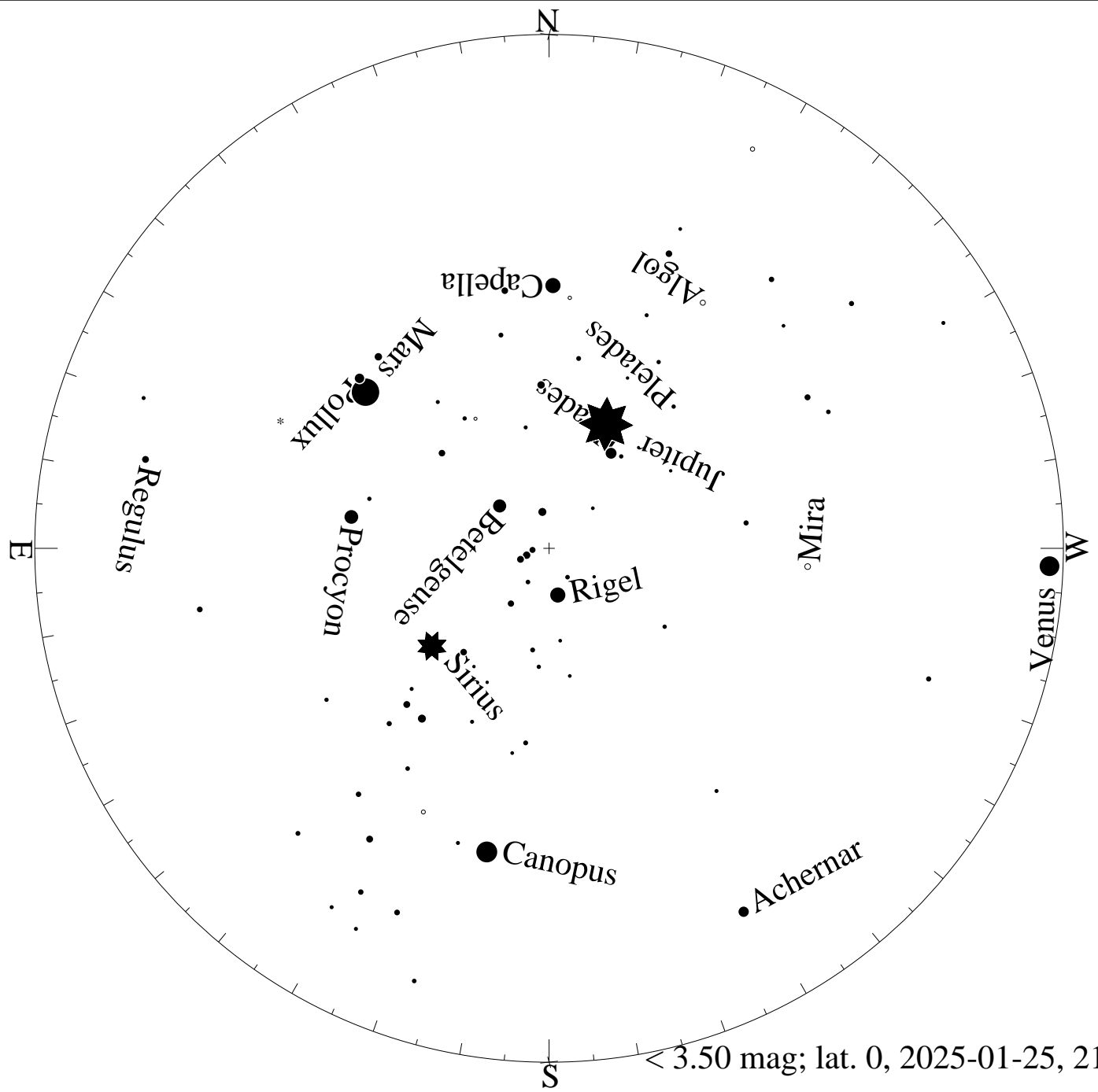


< 0.50 mag; lat. 0, 2025-01-25, 21 h local time

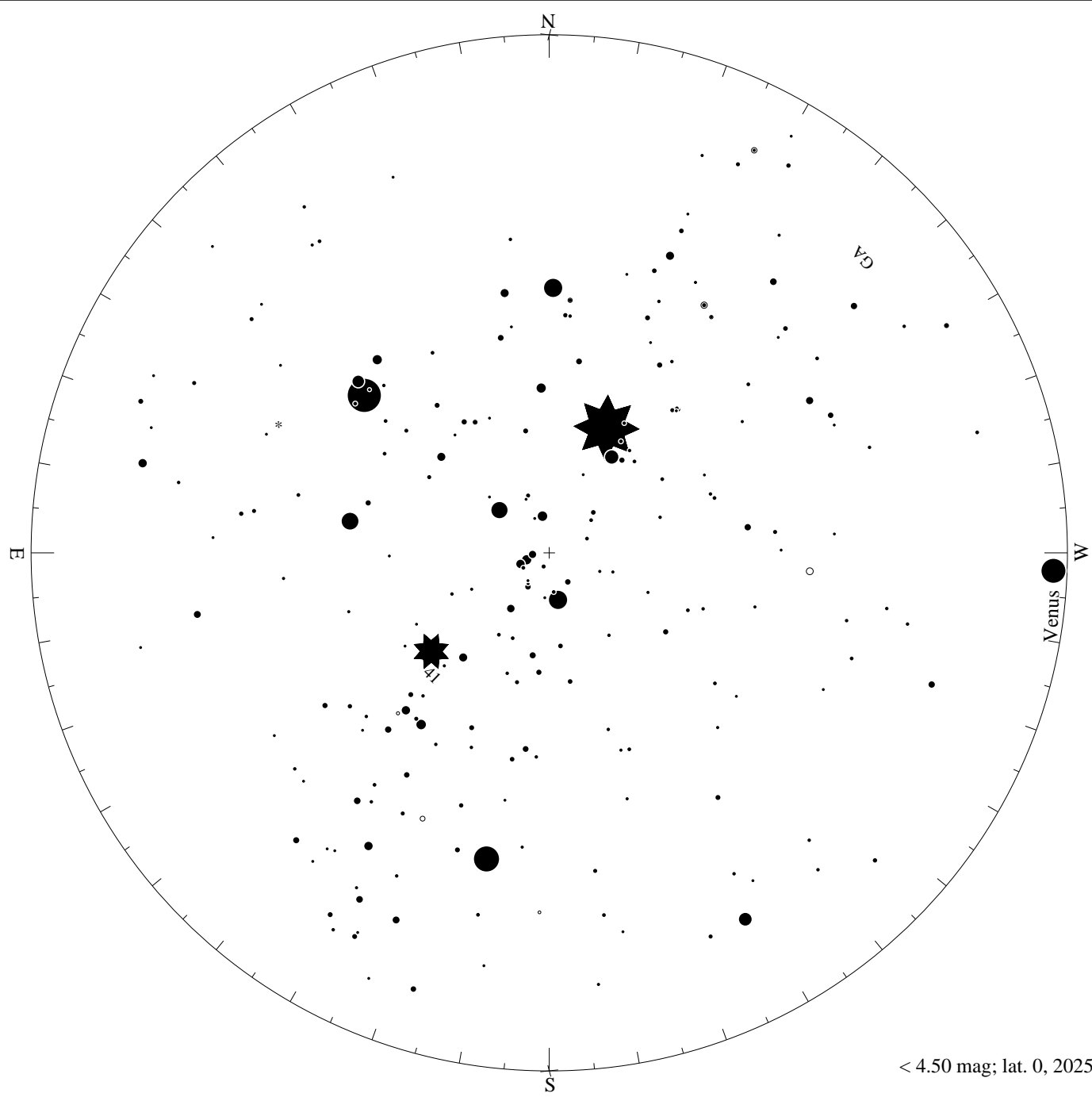


$< 1.50$  mag; lat. 0, 2025-01-25, 21 h local time

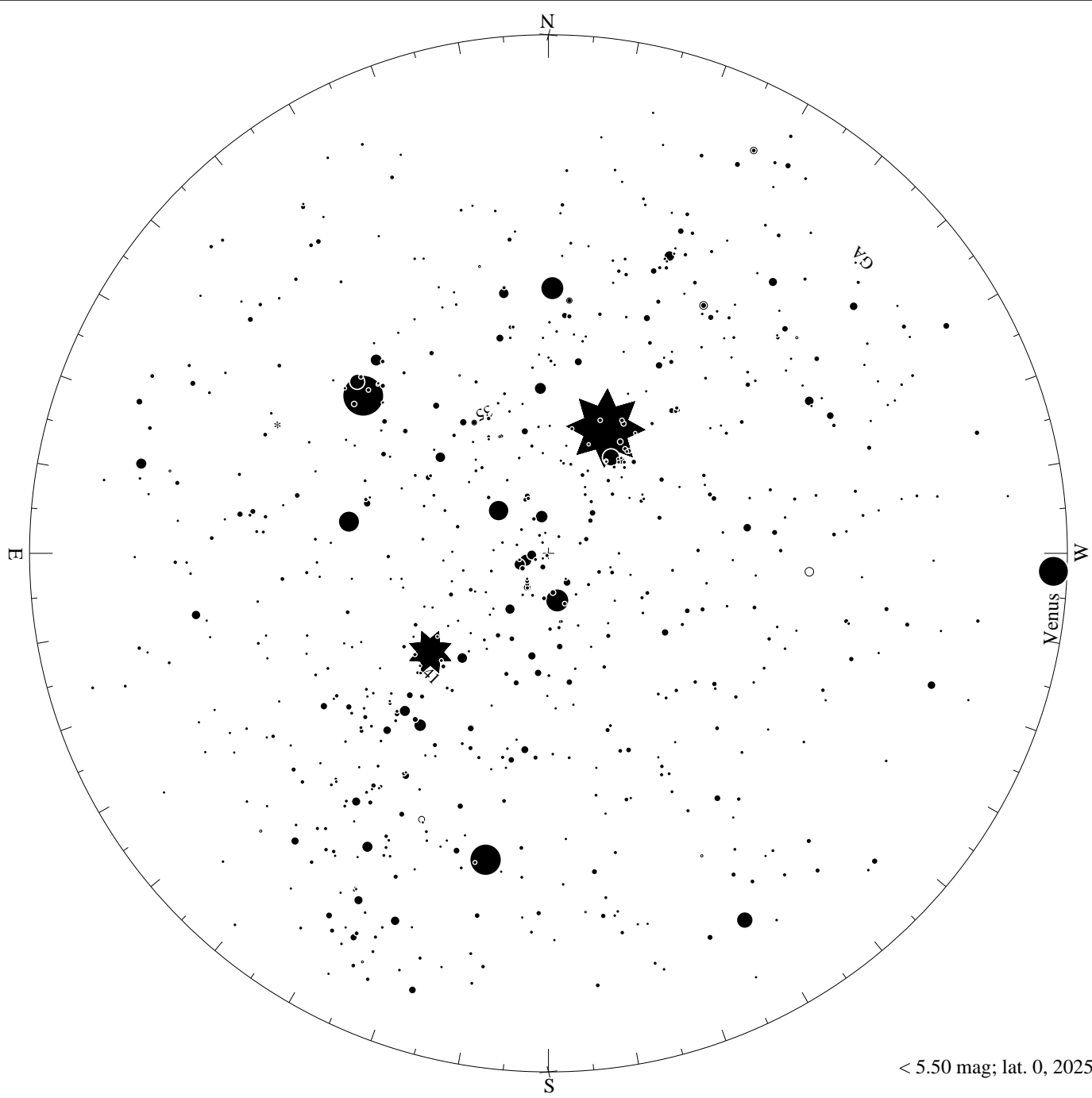




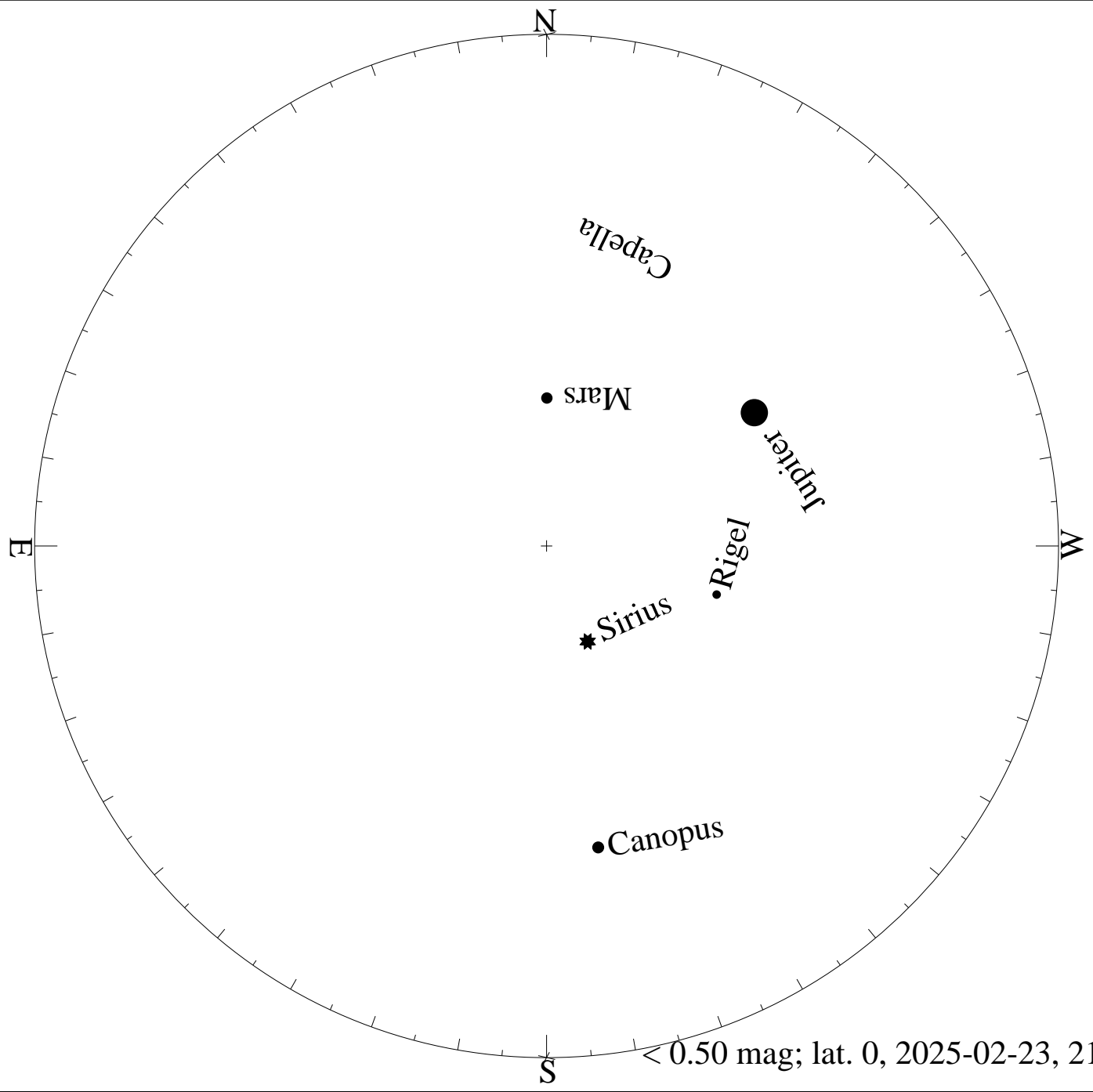
> 3.50 mag; lat. 0, 2025-01-25, 21 h local time



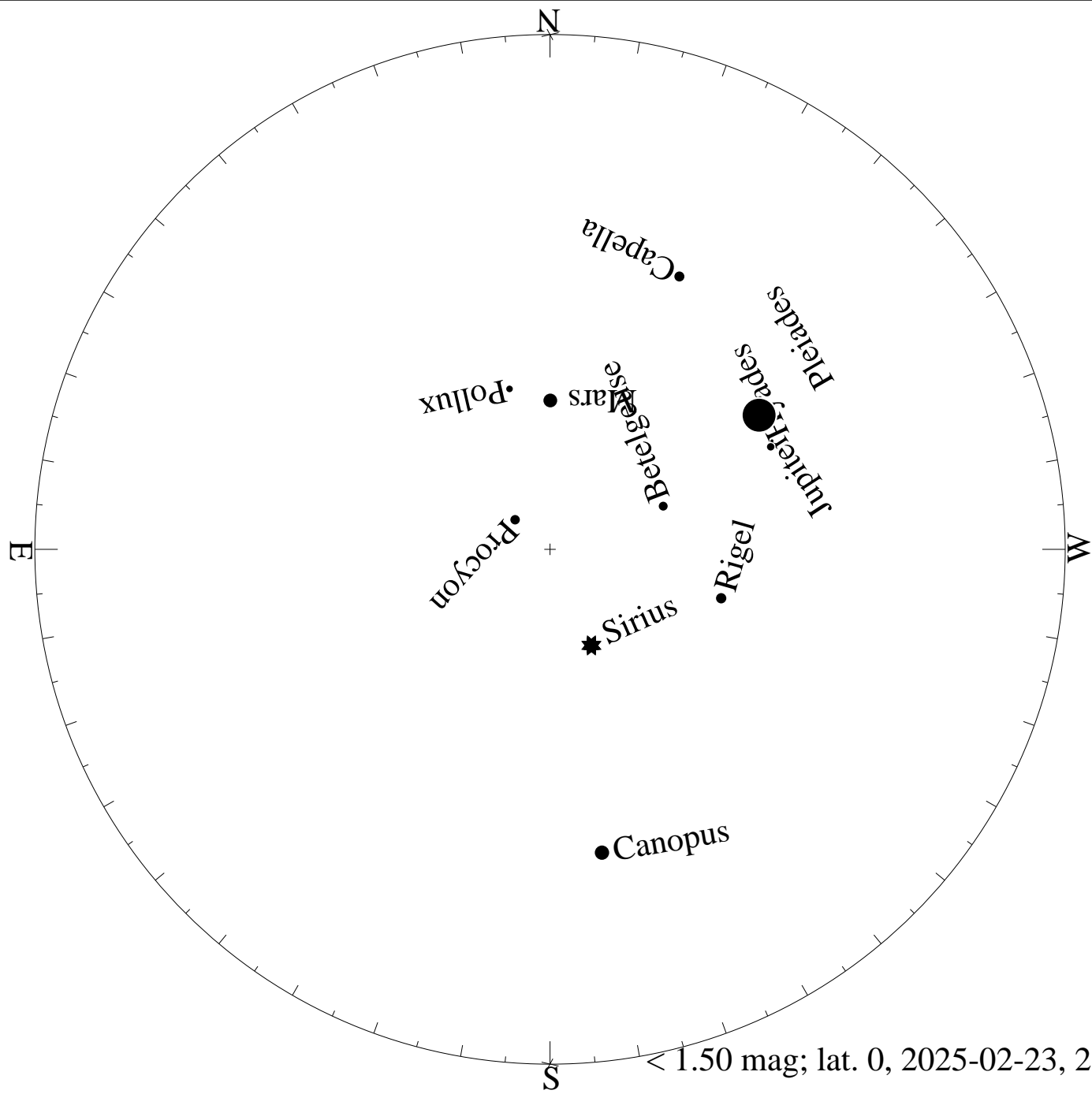
< 4.50 mag; lat. 0, 2025-01-25, 21 h local time



< 5.50 mag; lat. 0, 2025-01-25, 21 h local time

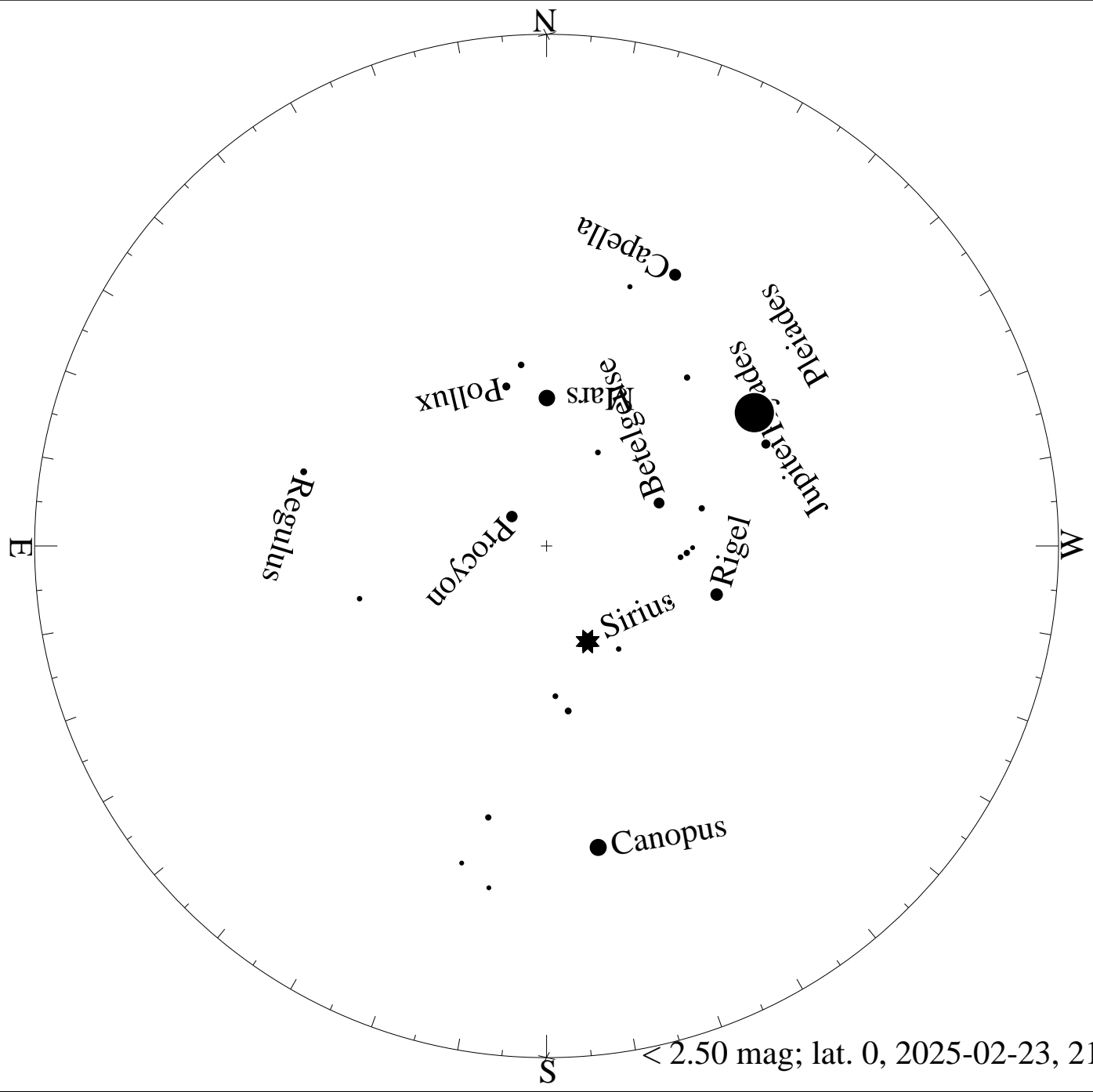


$< 0.50$  mag; lat. 0, 2025-02-23, 21 h local time

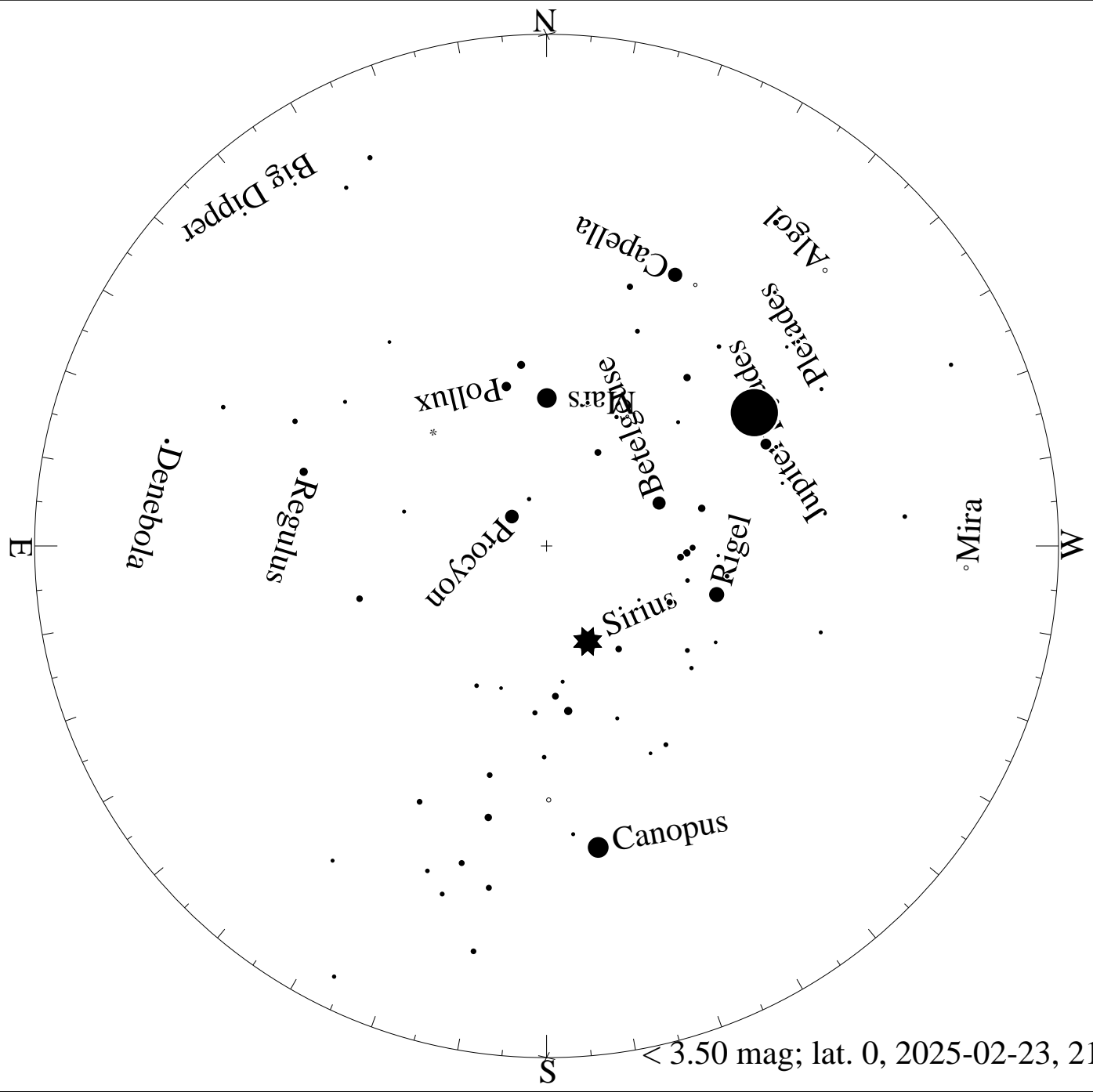


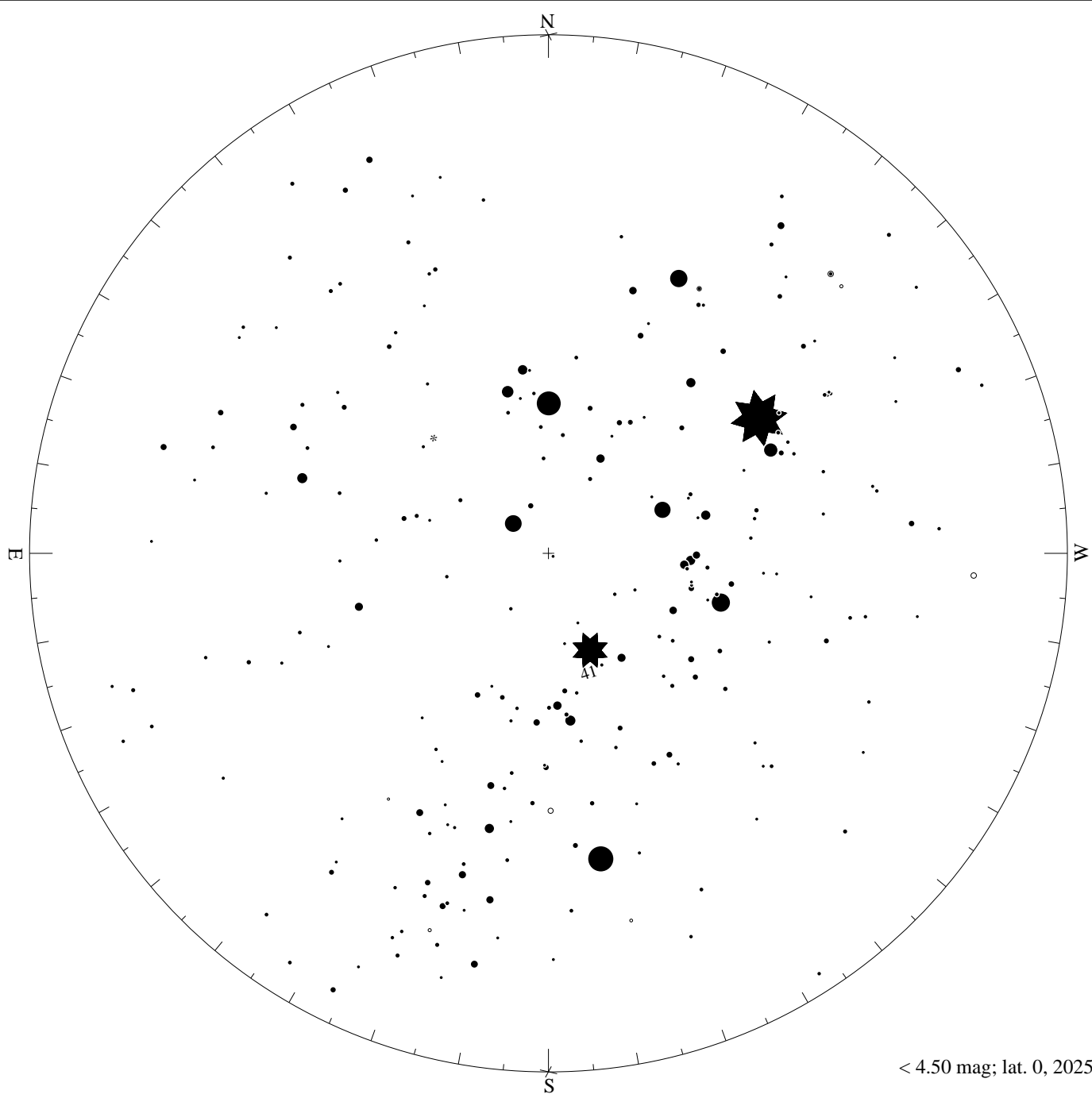
< 1.50 mag; lat. 0, 2025-02-23, 21 h local time



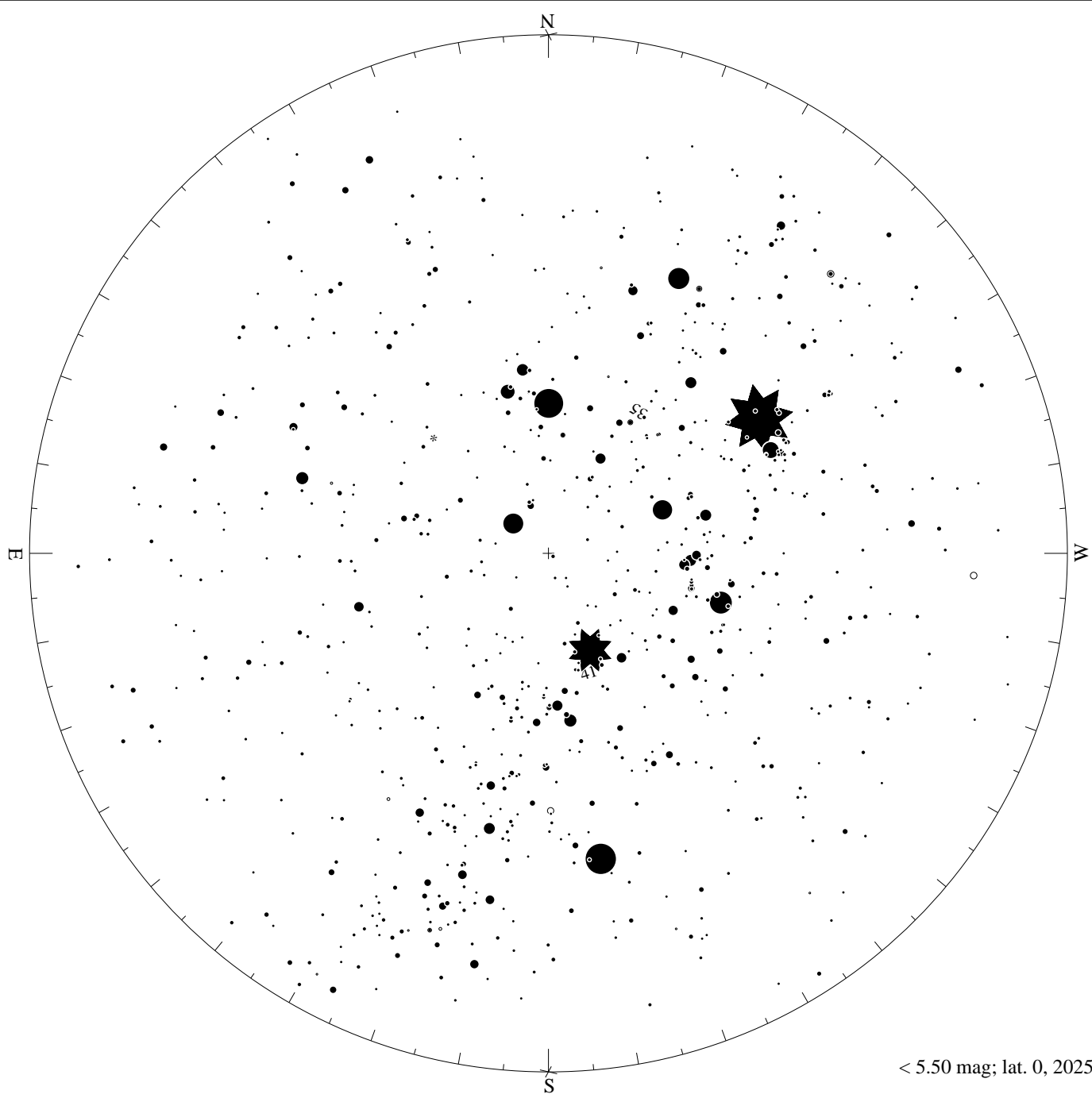


< 2.50 mag; lat. 0, 2025-02-23, 21 h local time

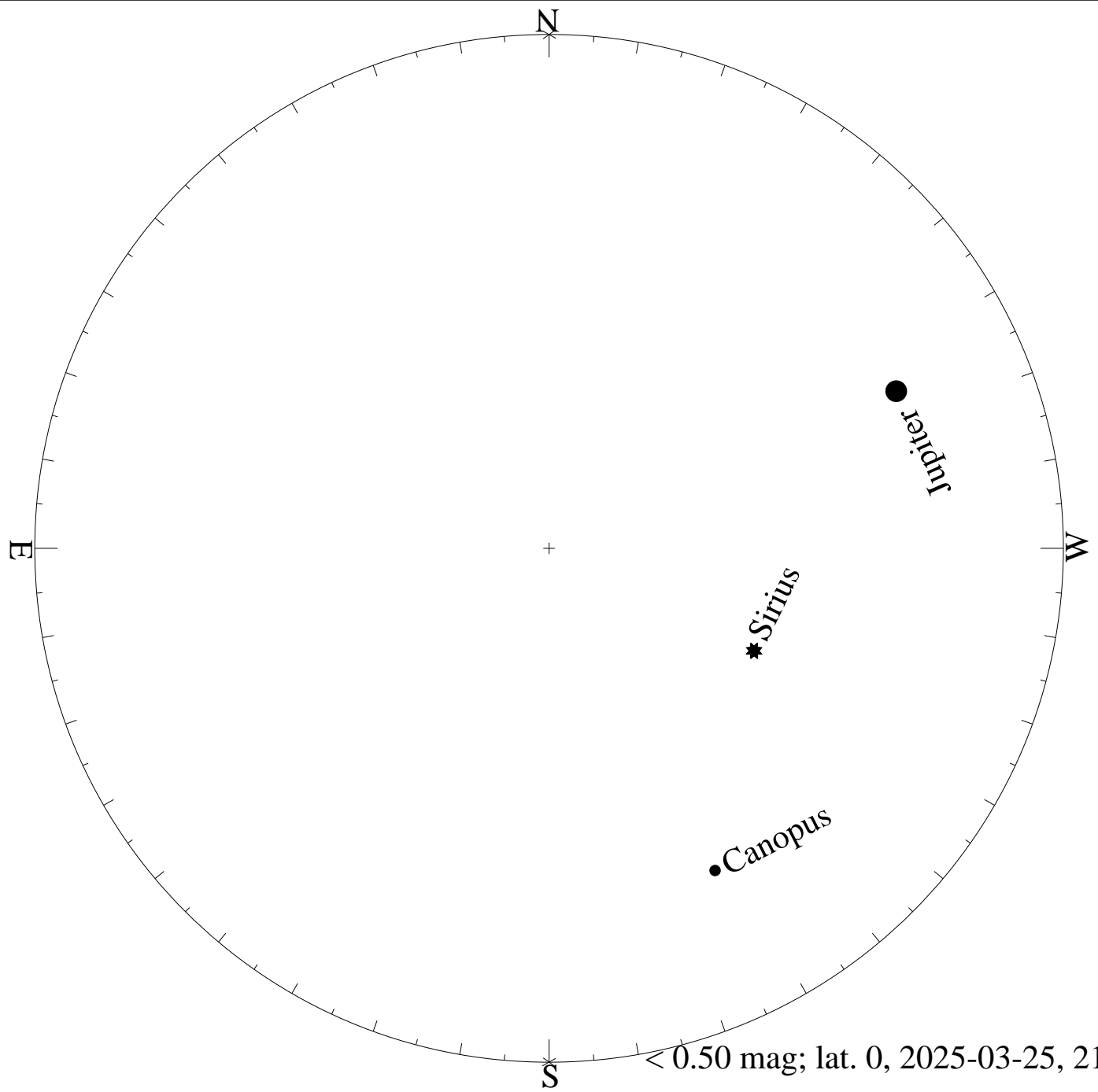




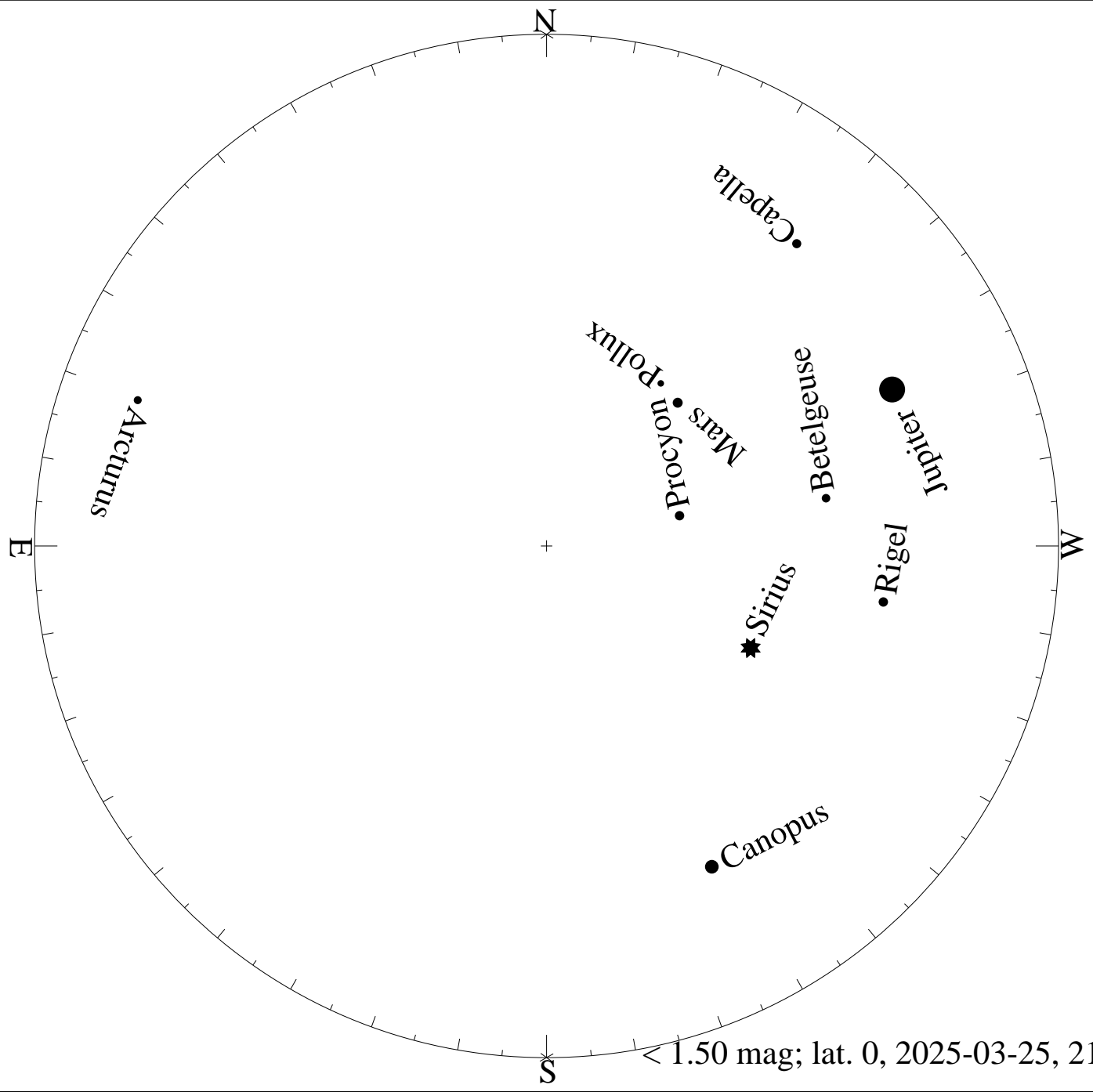
< 4.50 mag; lat. 0, 2025-02-23, 21 h local time



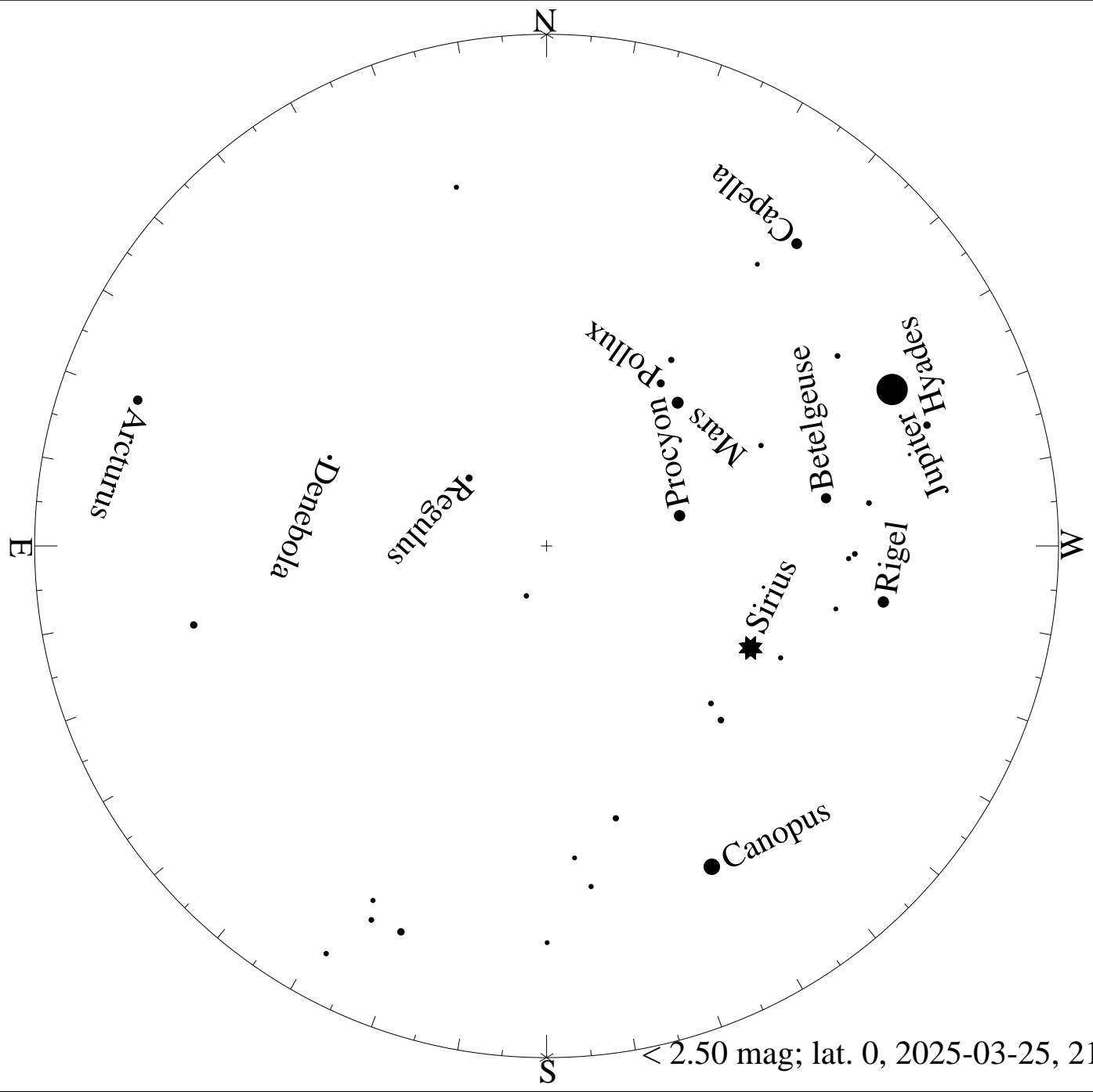
< 5.50 mag; lat. 0, 2025-02-23, 21 h local time



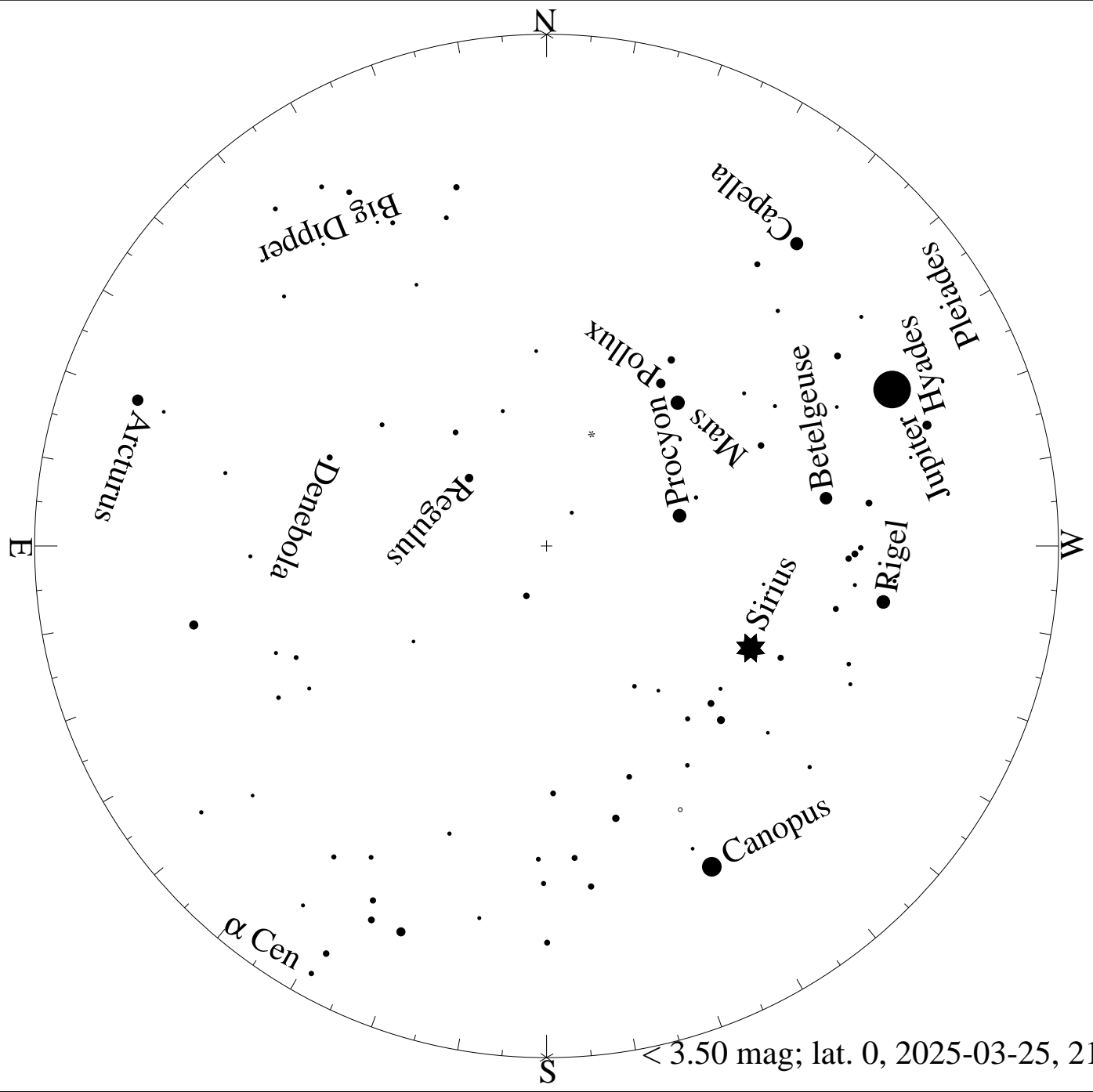
< 0.50 mag; lat. 0, 2025-03-25, 21 h local time



$> 1.50$  mag; lat. 0, 2025-03-25, 21 h local time

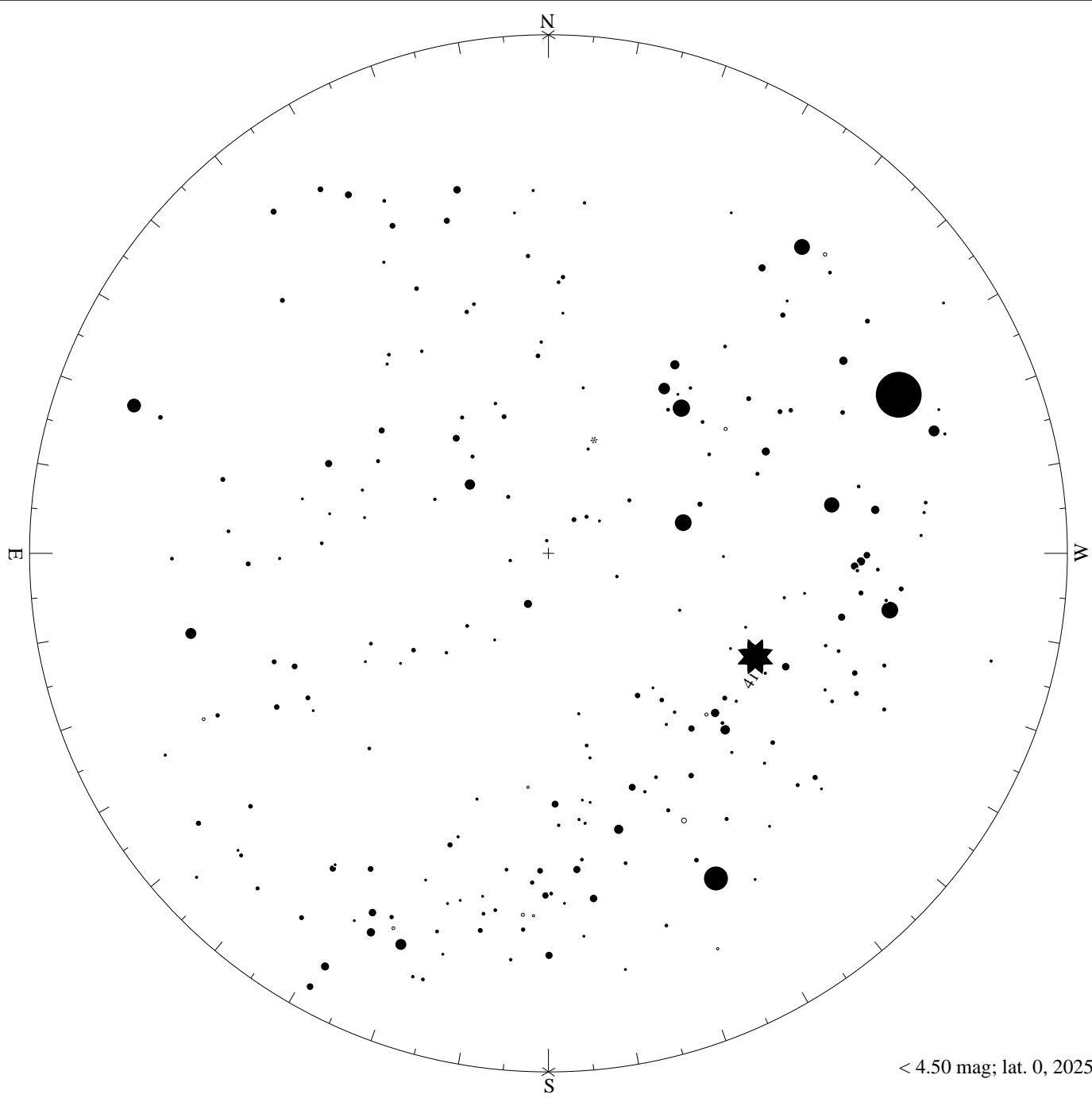


> 2.50 mag; lat. 0, 2025-03-25, 21 h local time




$< 3.50$  mag; lat. 0, 2025-03-25, 21 h local time

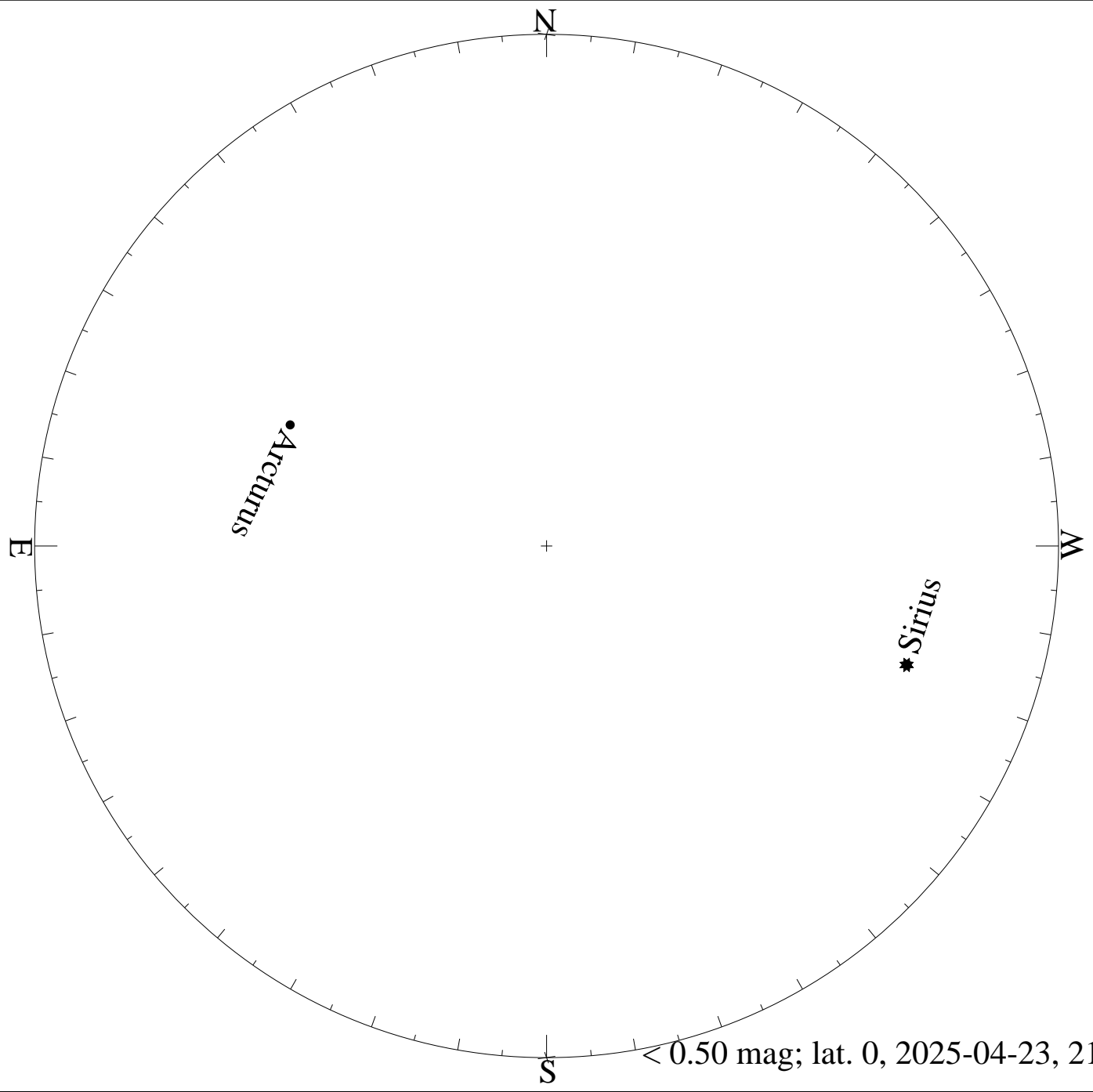




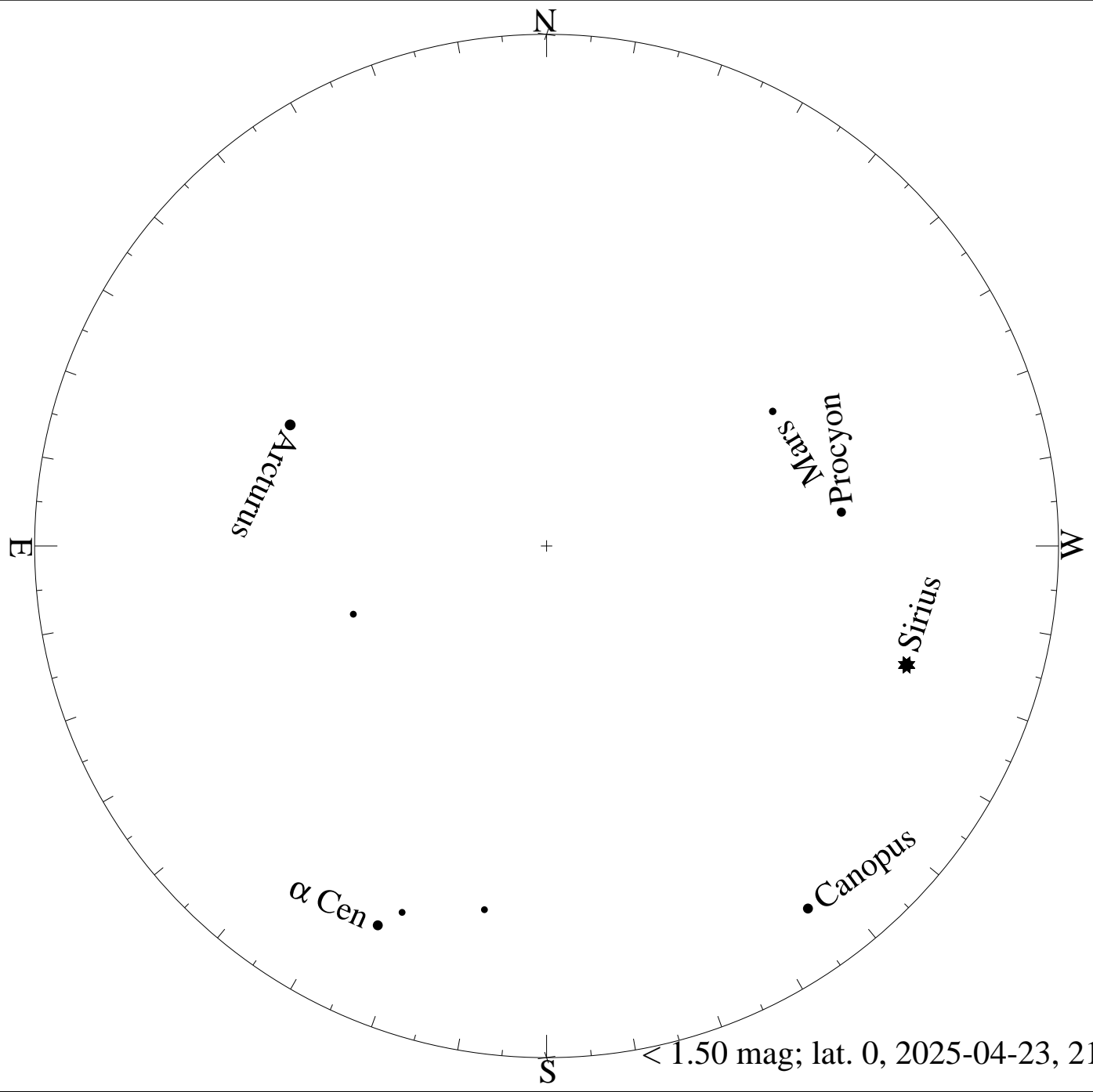
< 4.50 mag; lat. 0, 2025-03-25, 21 h local time



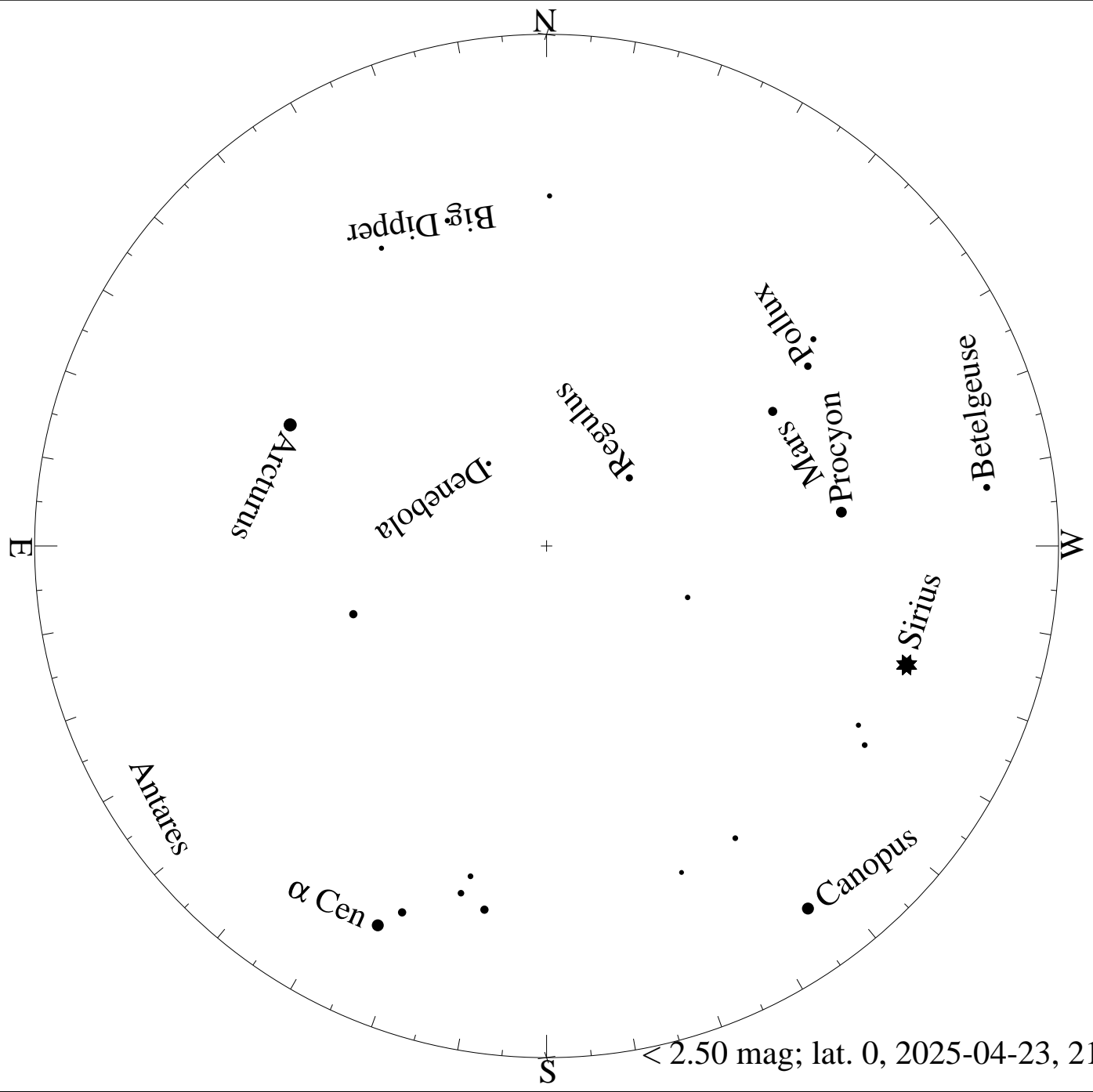
< 5.50 mag; lat. 0, 2025-03-25, 21 h local time



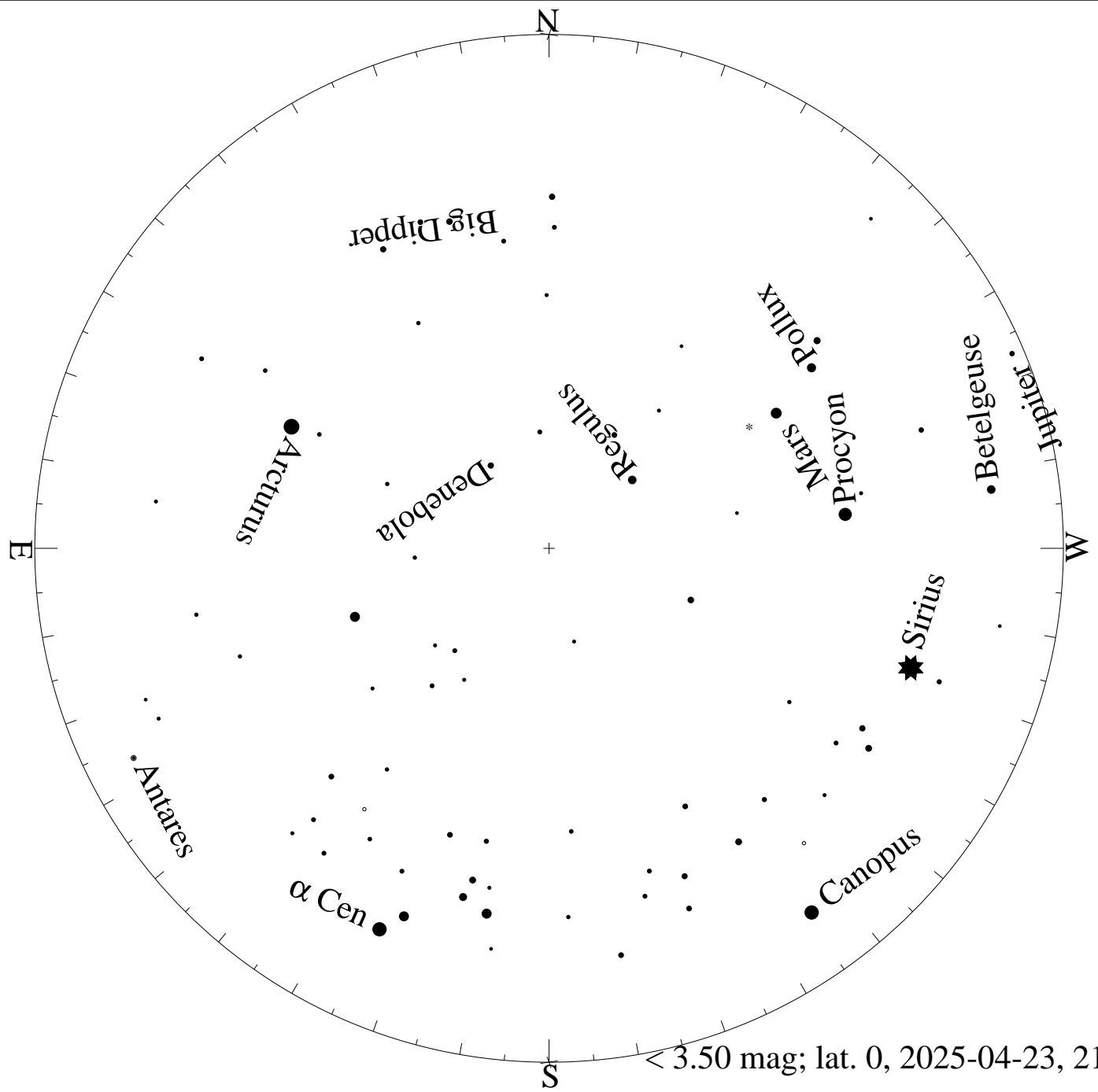
< 0.50 mag; lat. 0, 2025-04-23, 21 h local time



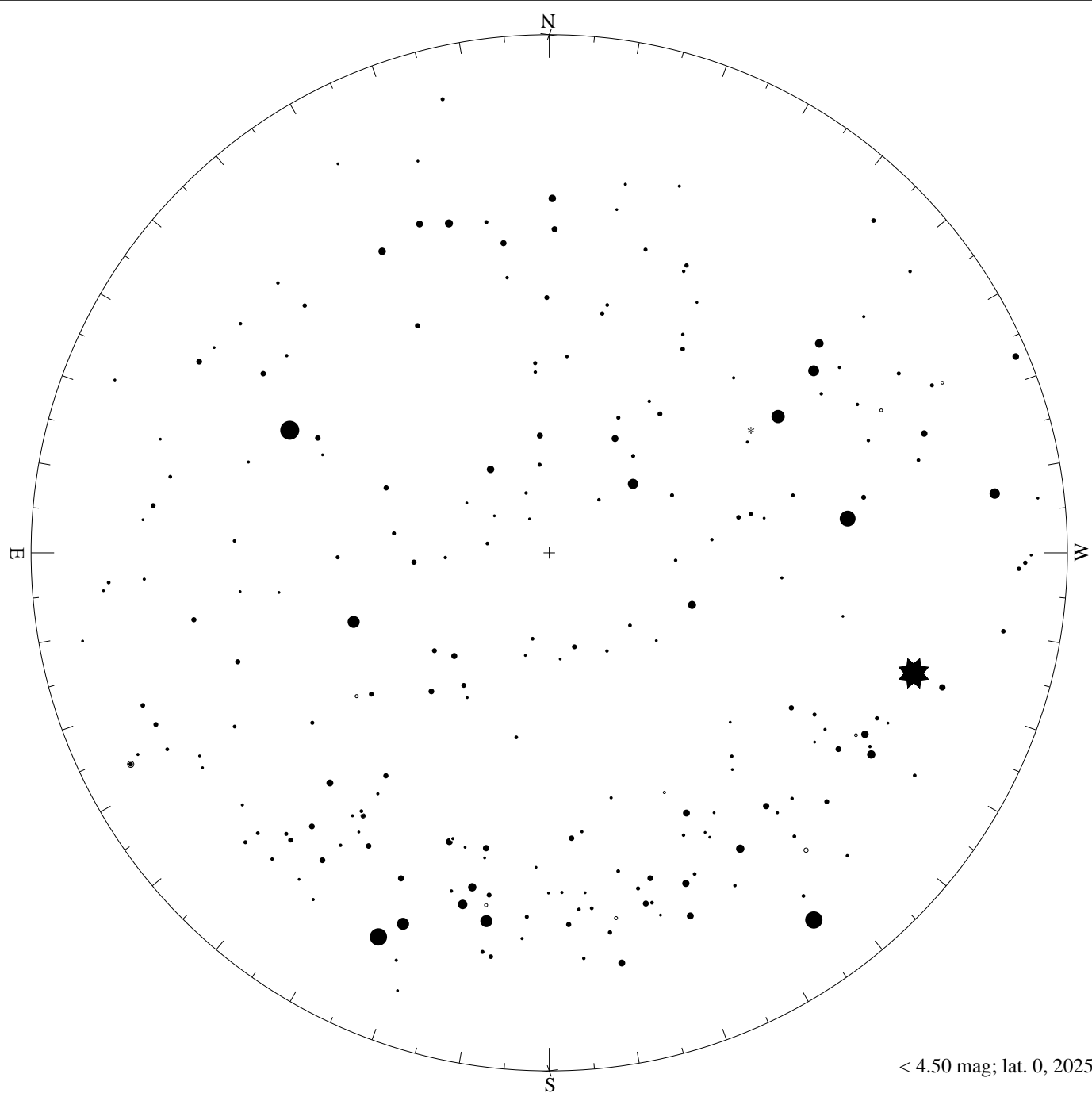
< 1.50 mag; lat. 0, 2025-04-23, 21 h local time



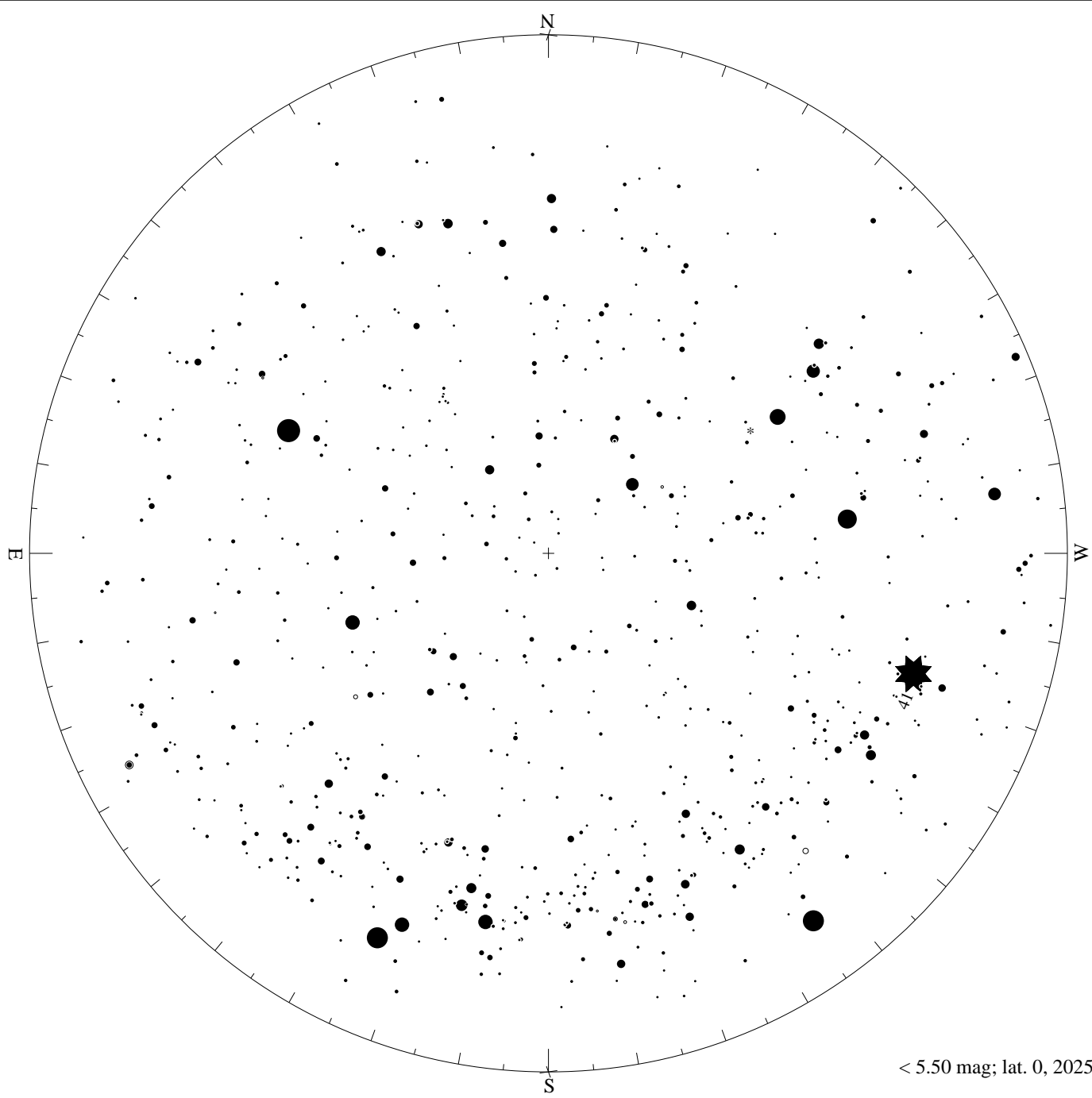
< 2.50 mag; lat. 0, 2025-04-23, 21 h local time



< 3.50 mag; lat. 0, 2025-04-23, 21 h local time

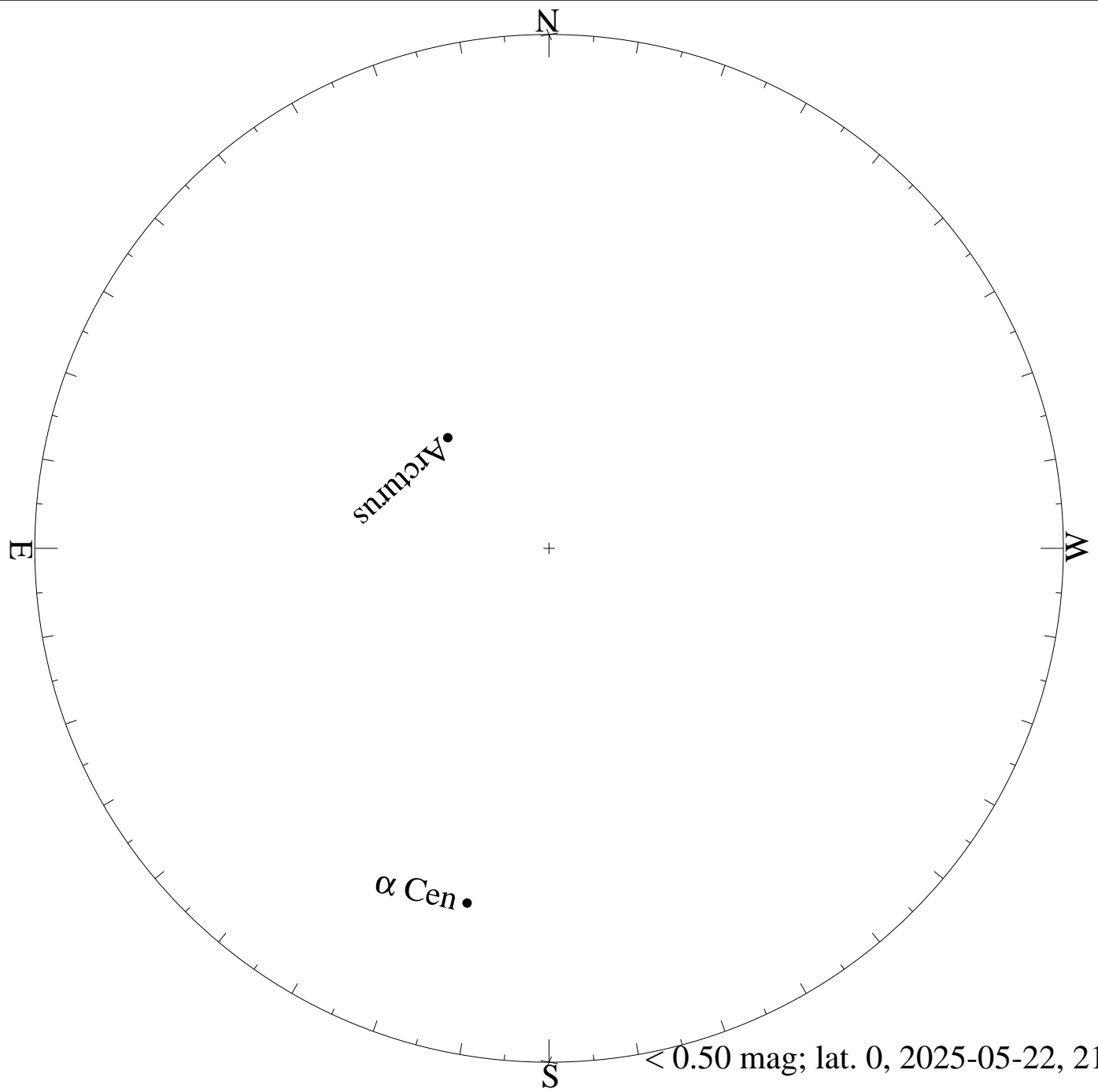


< 4.50 mag; lat. 0, 2025-04-23, 21 h local time

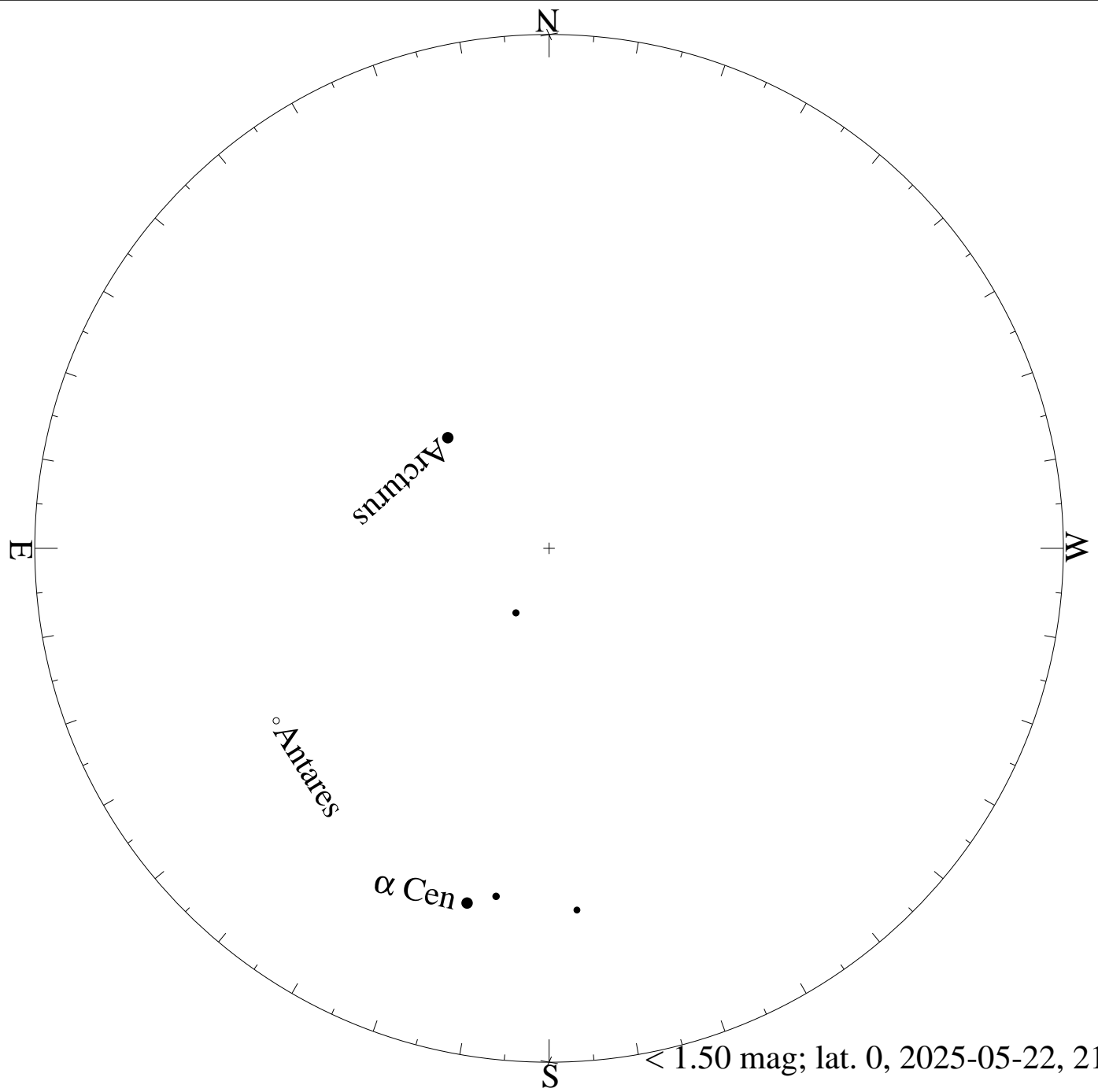


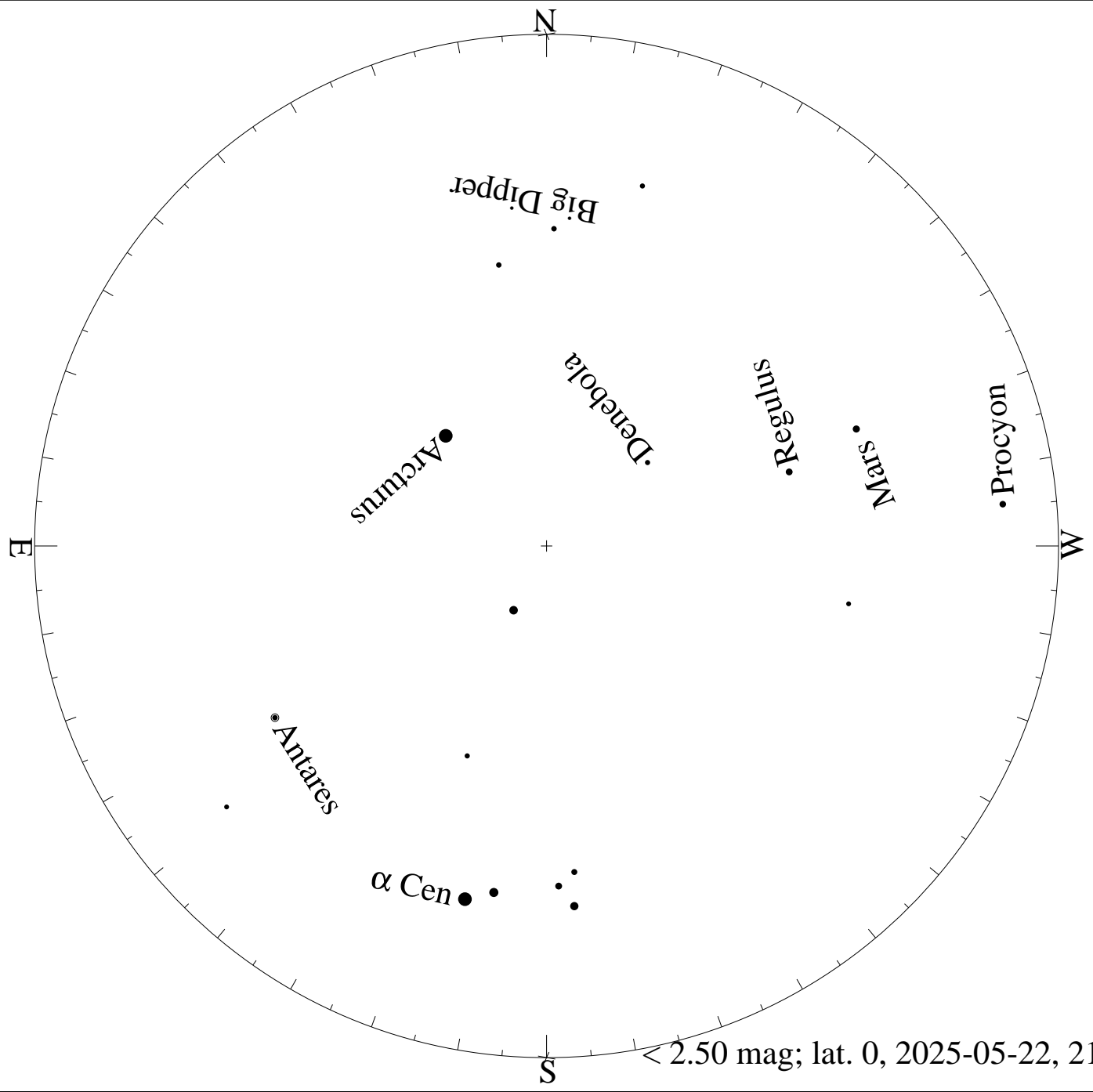
< 5.50 mag; lat. 0, 2025-04-23, 21 h local time

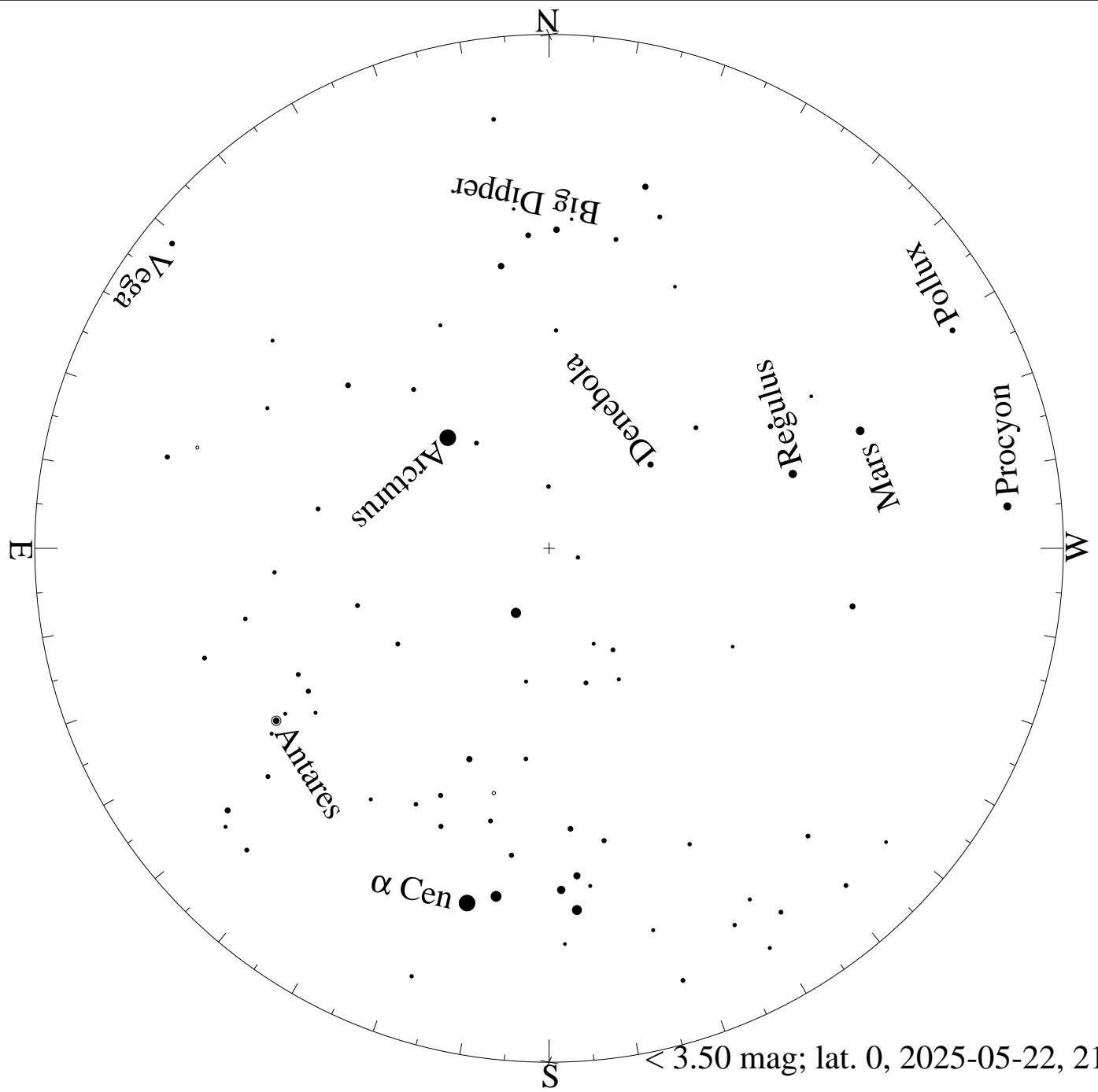





< 0.50 mag; lat. 0, 2025-05-22, 21 h local time

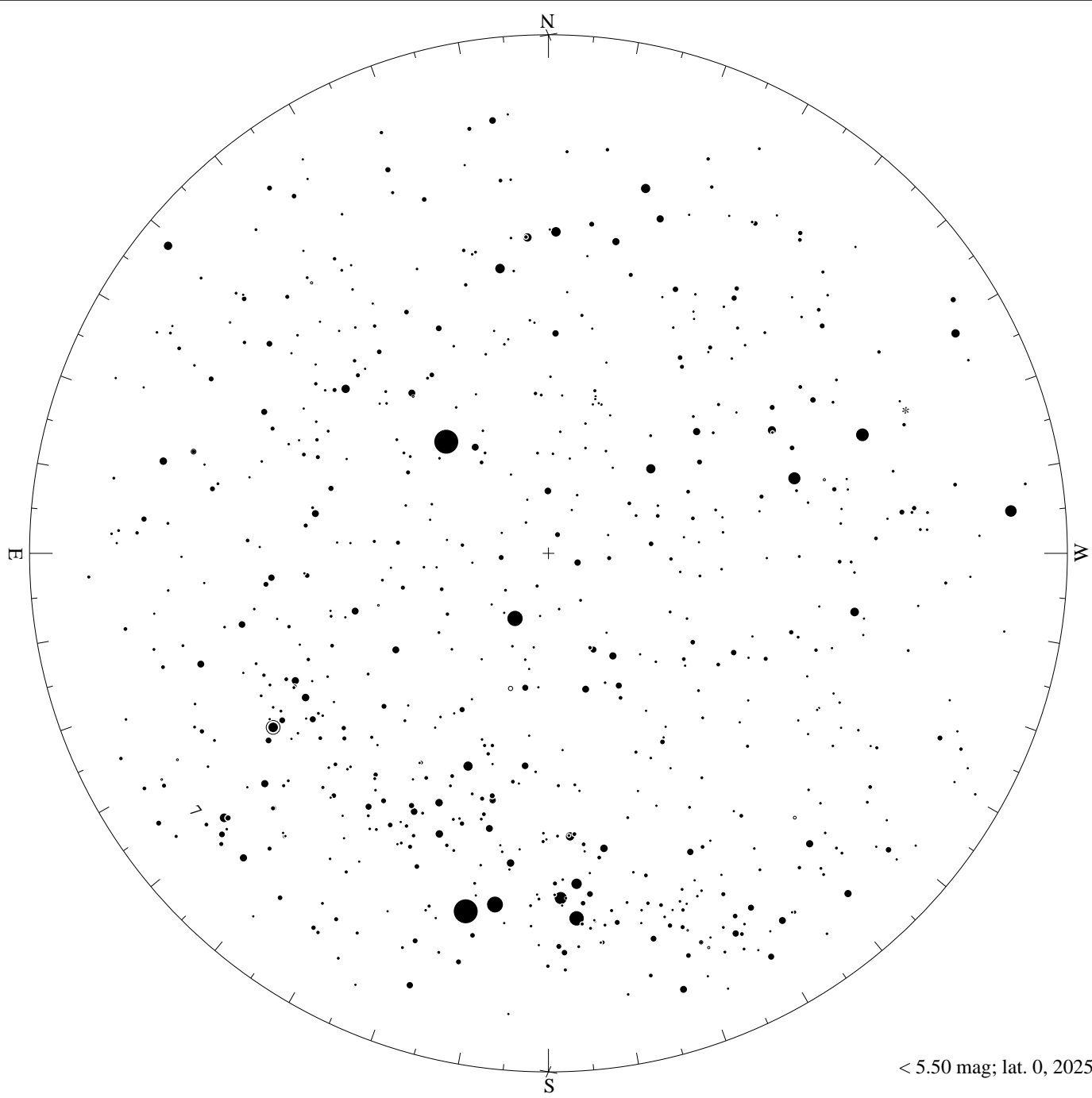




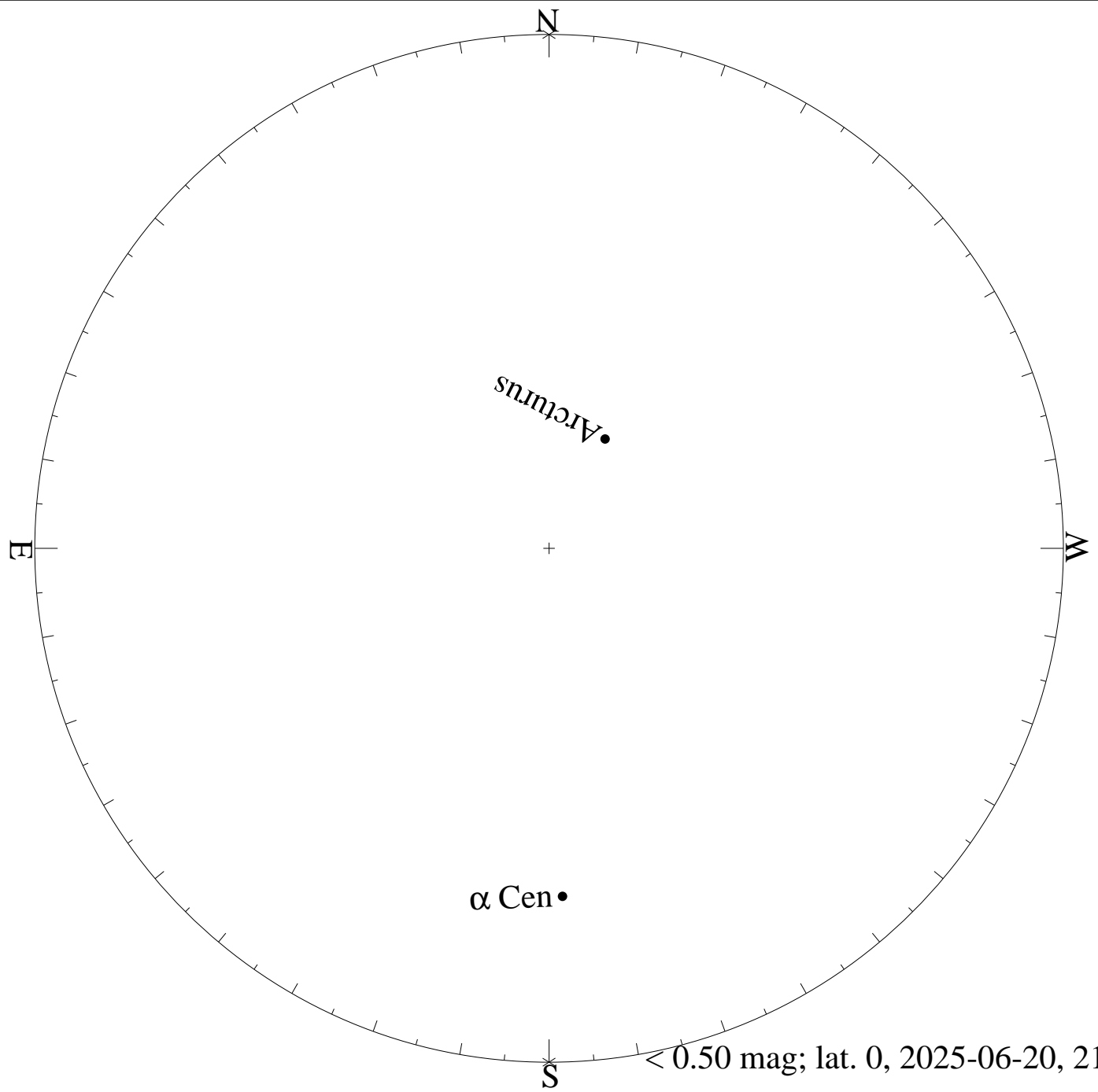




< 4.50 mag; lat. 0, 2025-05-22, 21 h local time



< 5.50 mag; lat. 0, 2025-05-22, 21 h local time



N

S

E

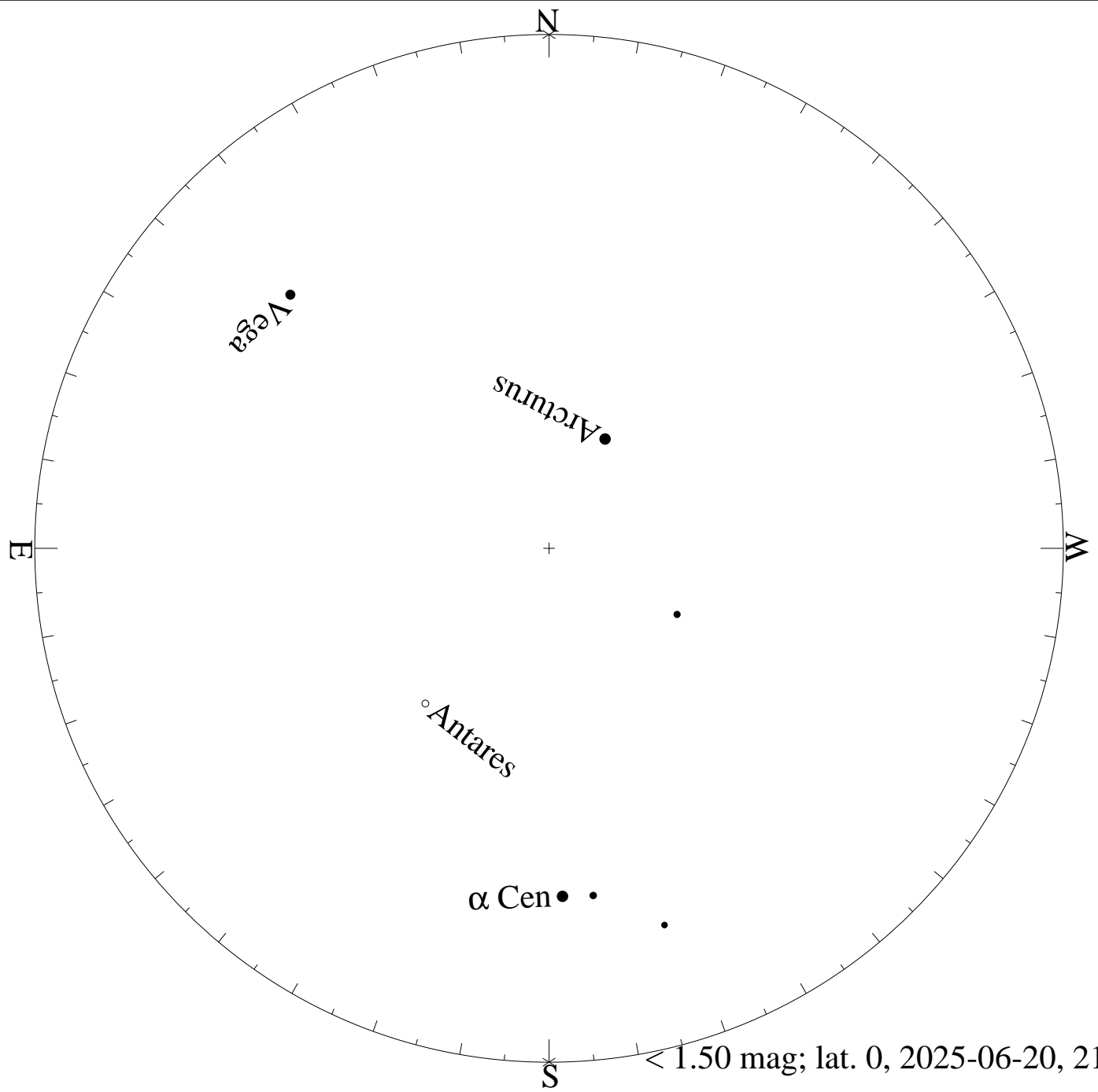
W

• Arcturus

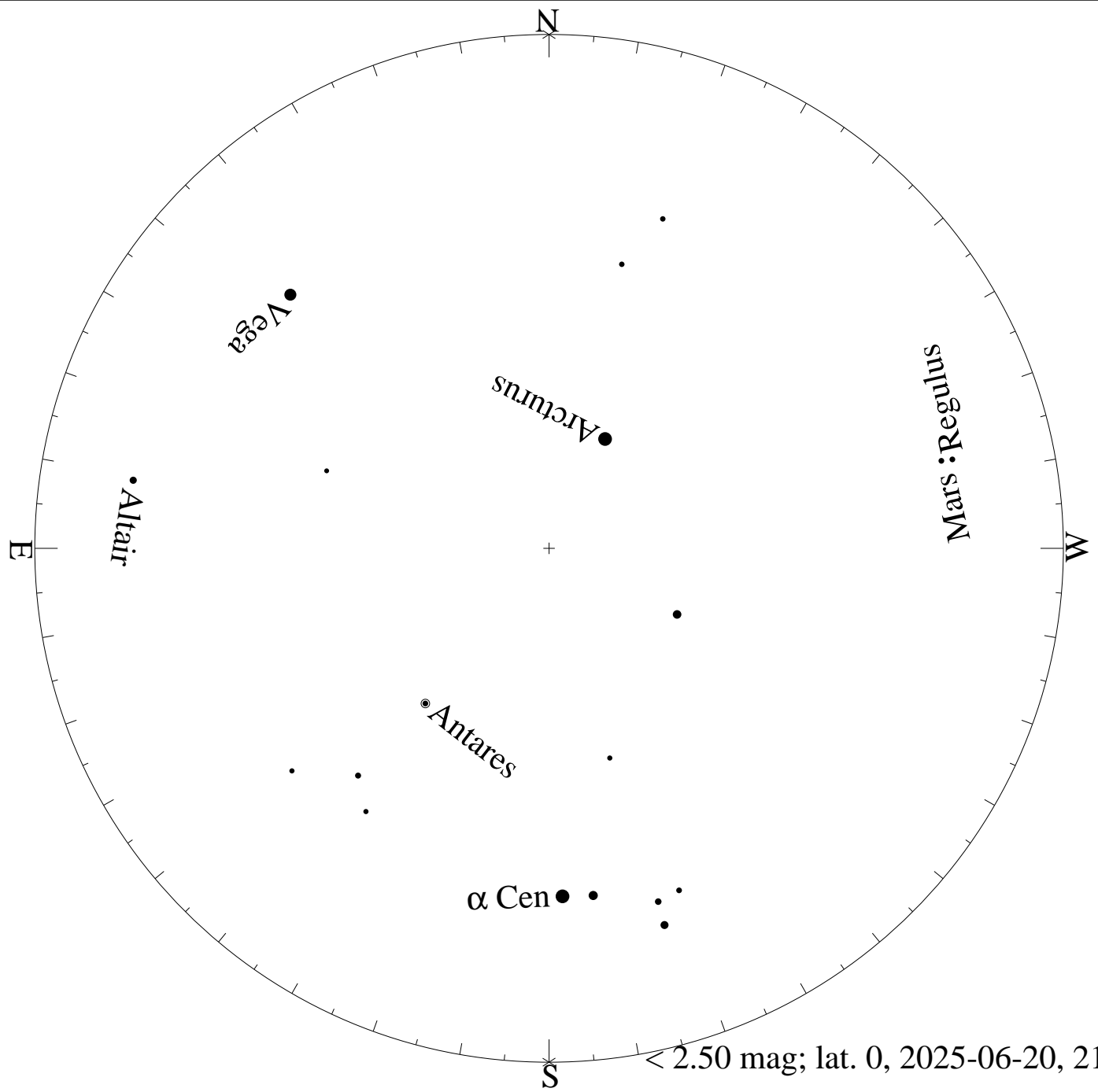
+

• α Cen

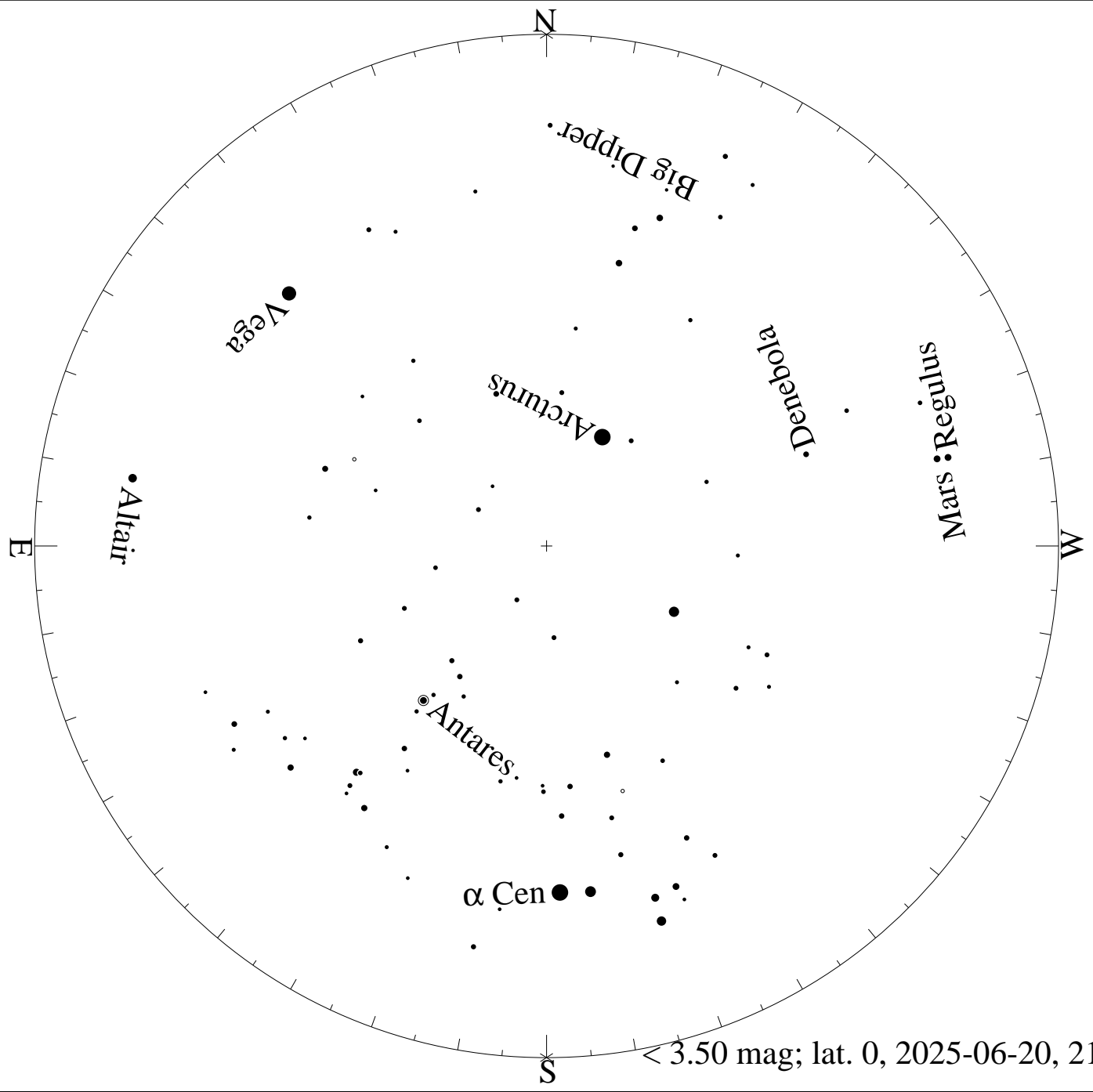
< 0.50 mag; lat. 0, 2025-06-20, 21 h local time



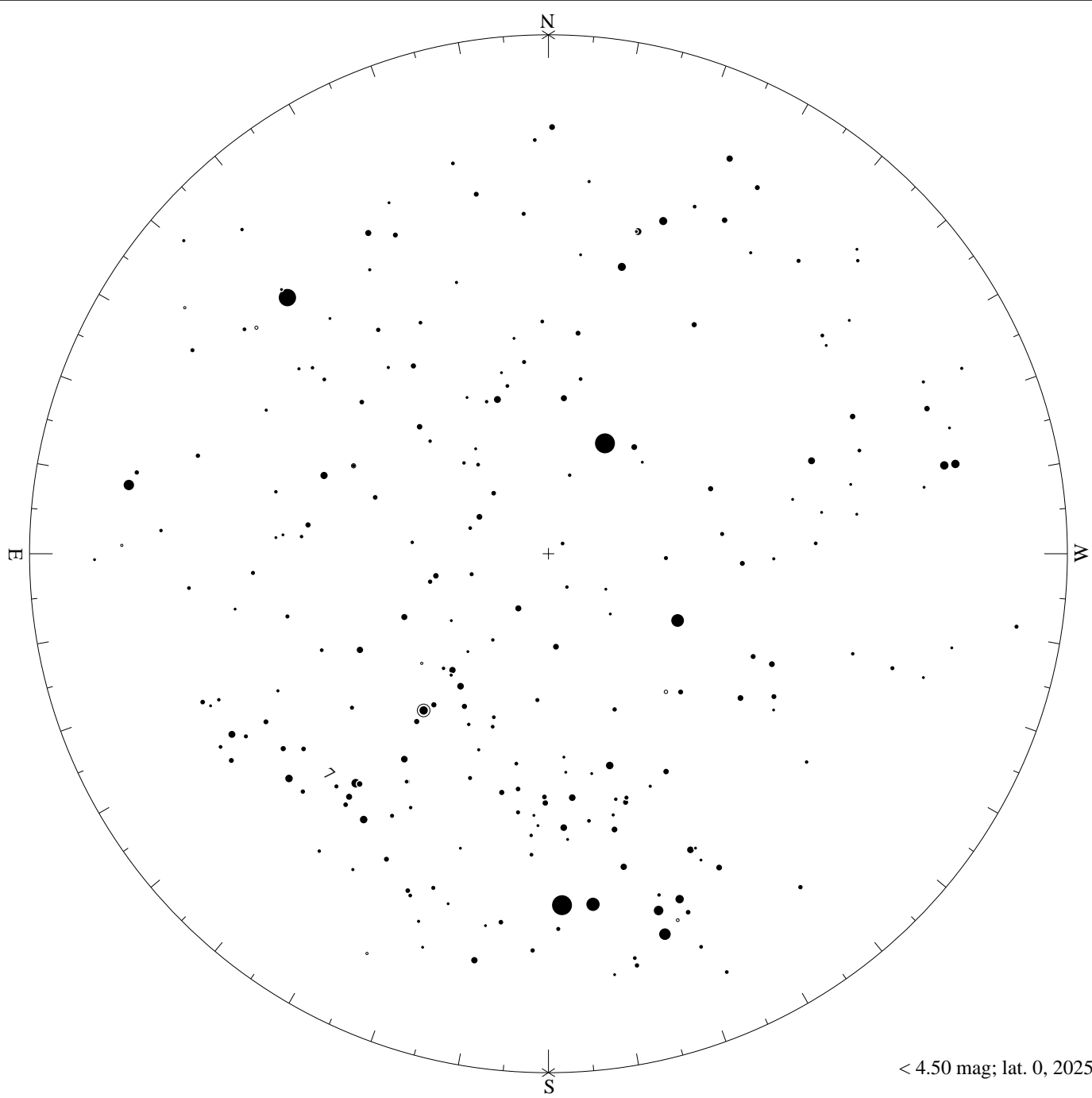





< 2.50 mag; lat. 0, 2025-06-20, 21 h local time



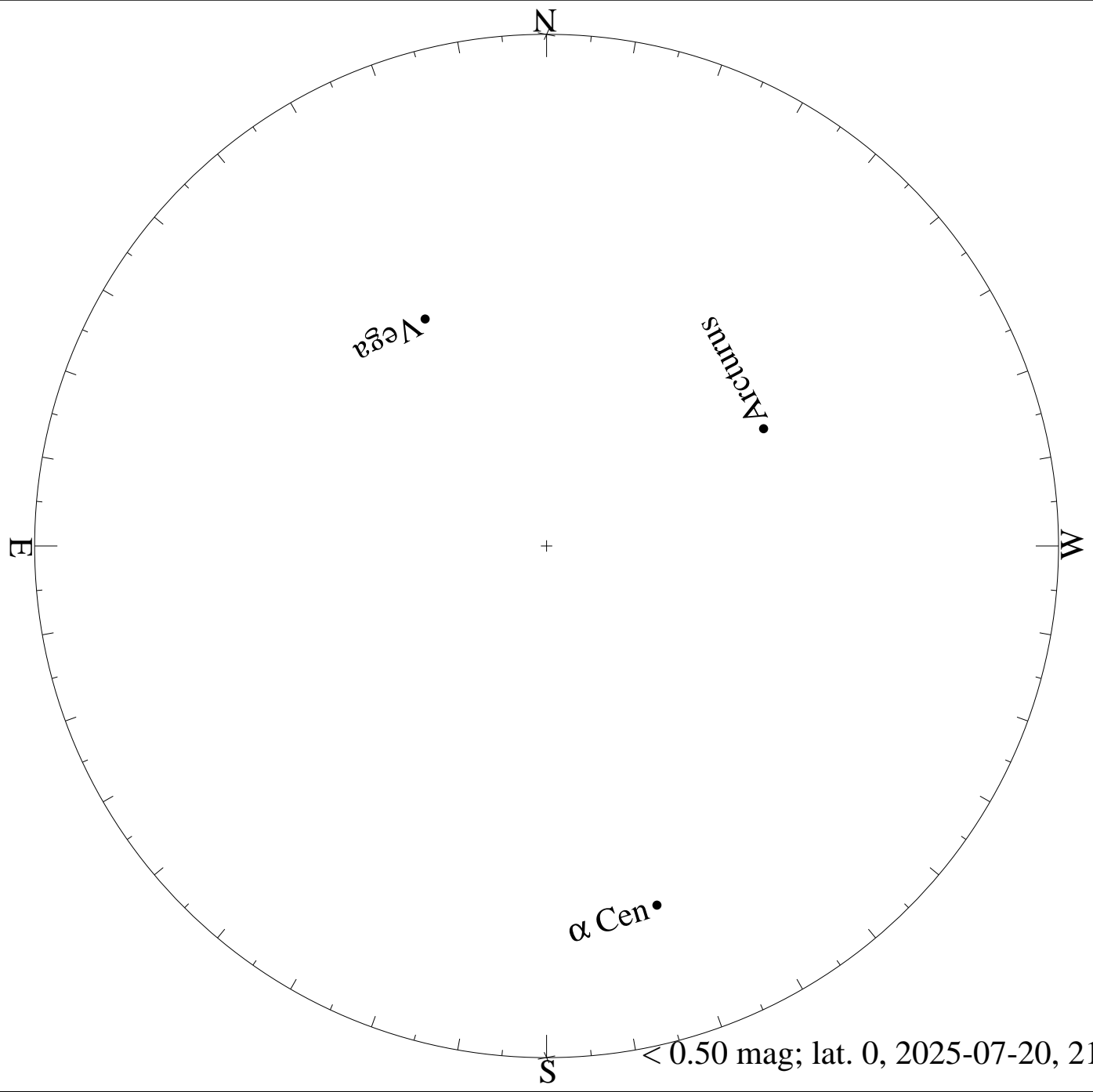
$< 3.50$  mag; lat. 0, 2025-06-20, 21 h local time



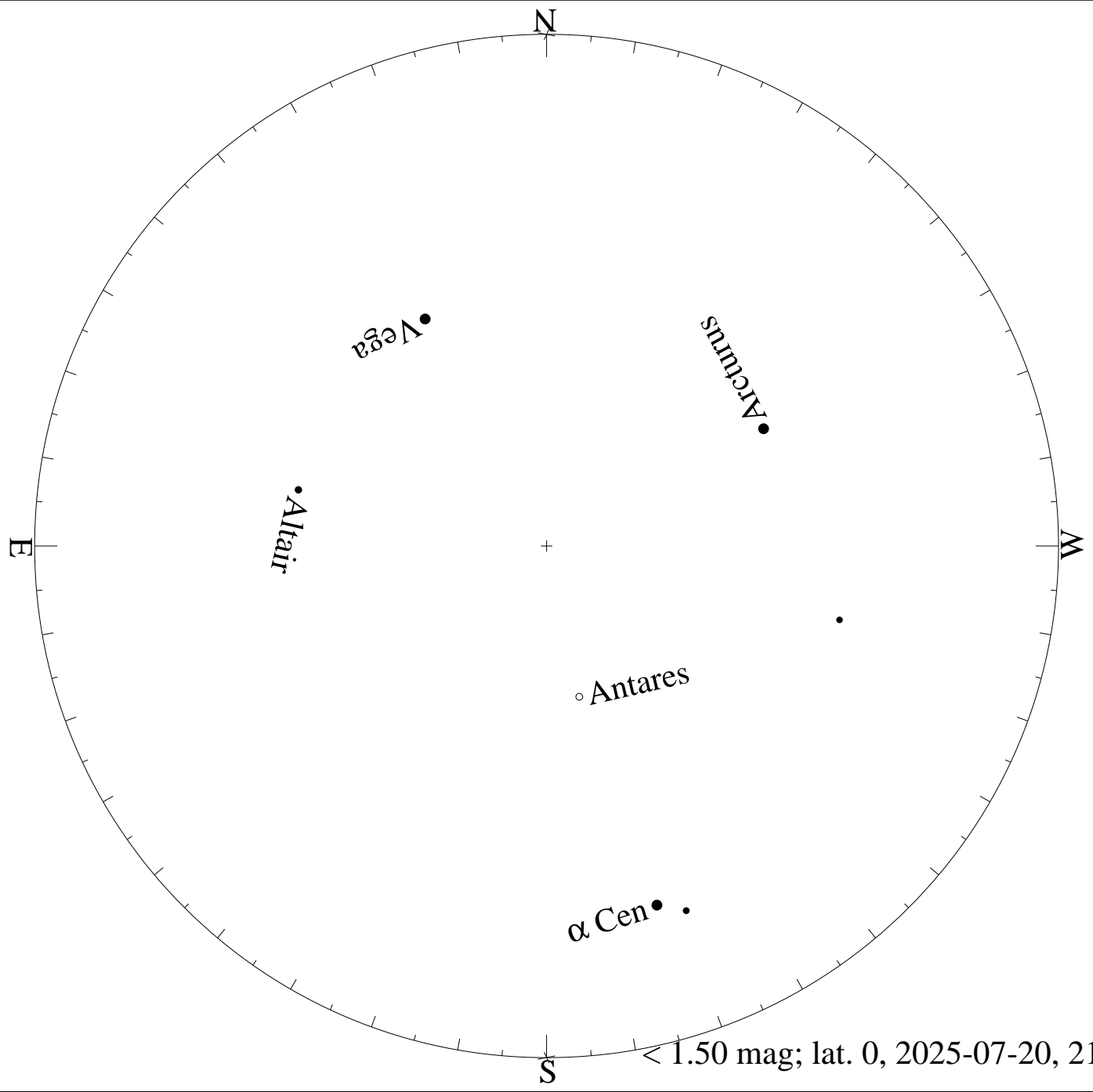
< 4.50 mag; lat. 0, 2025-06-20, 21 h local time



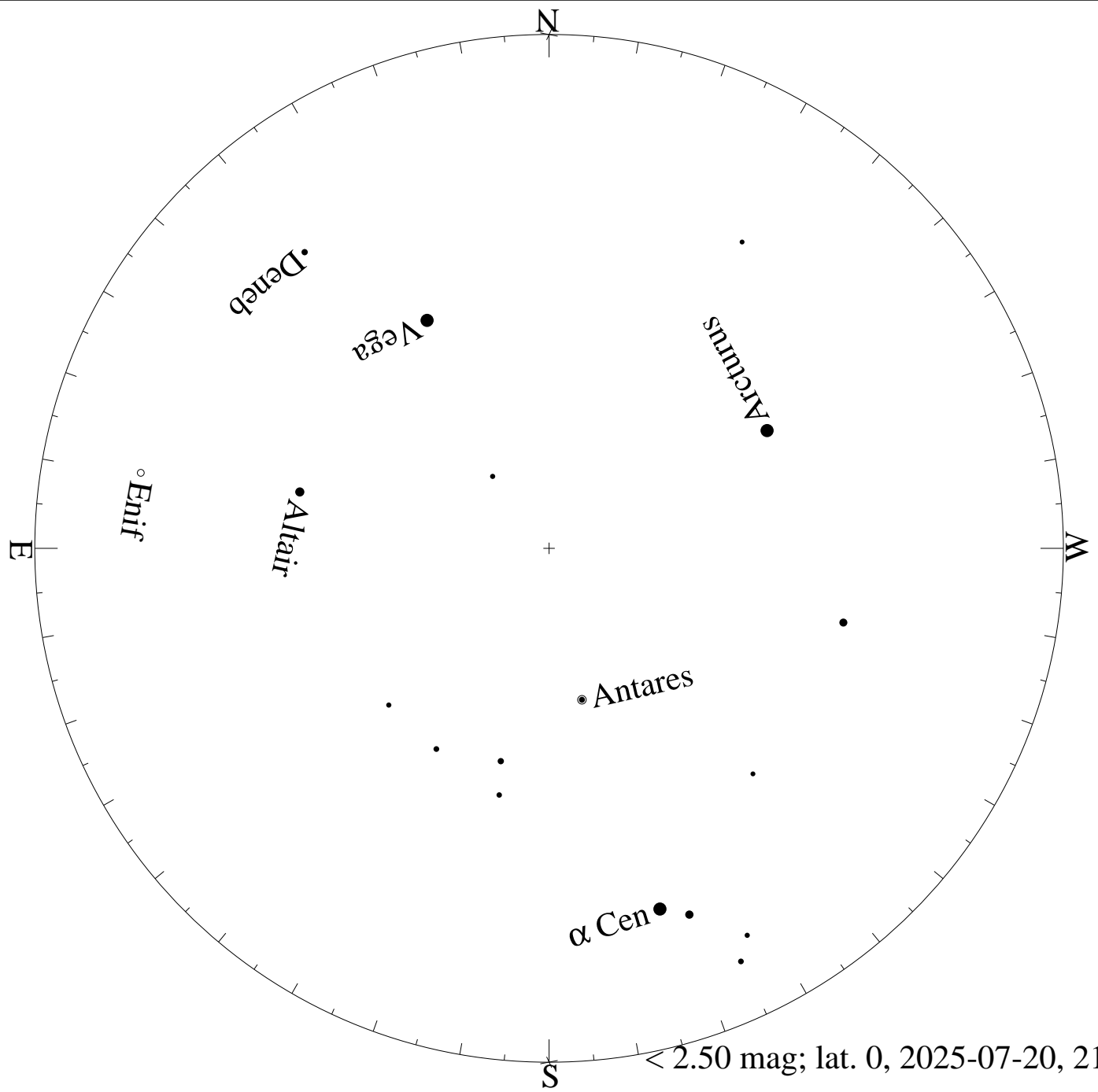
< 5.50 mag; lat. 0, 2025-06-20, 21 h local time

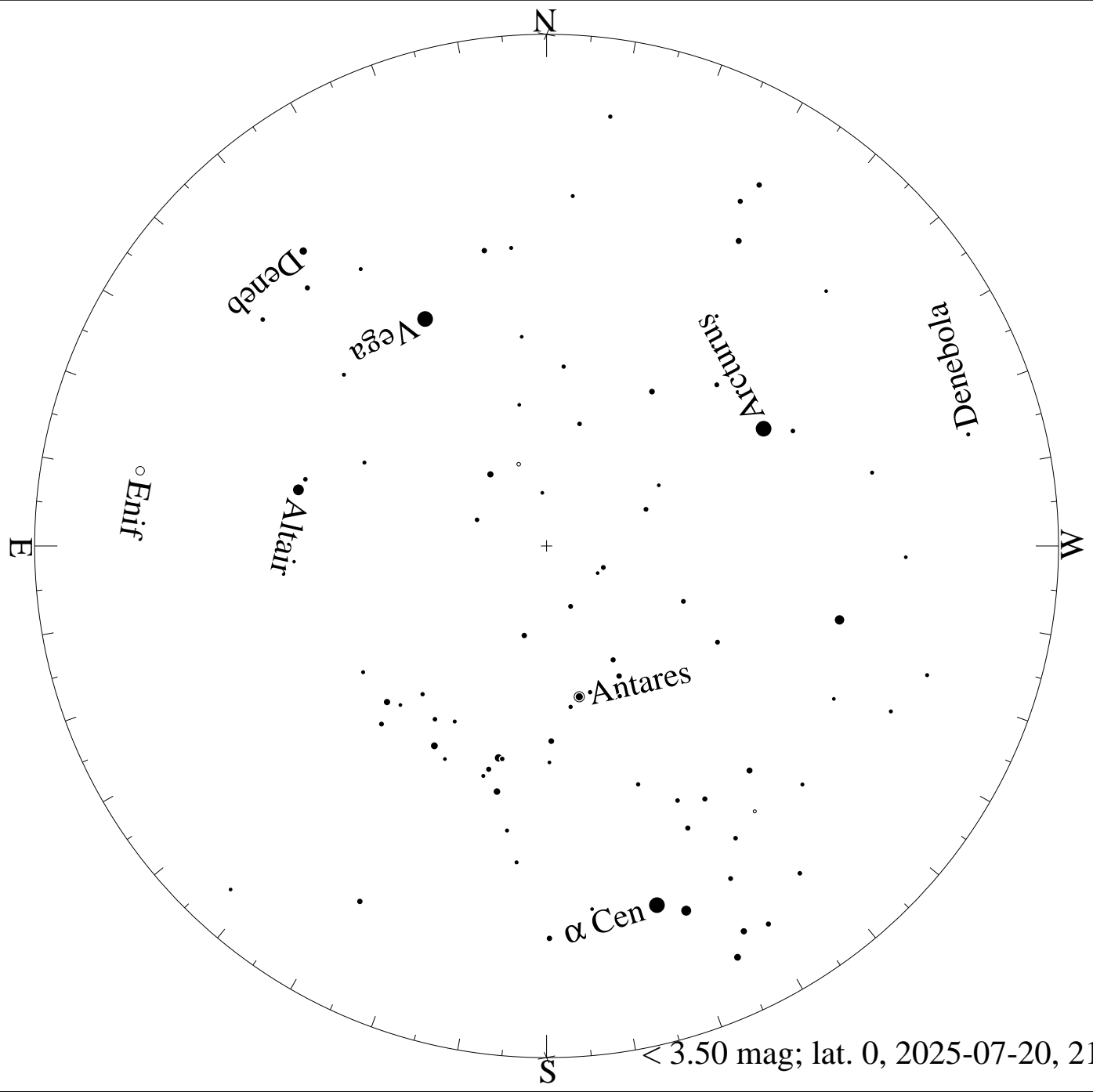


< 0.50 mag; lat. 0, 2025-07-20, 21 h local time



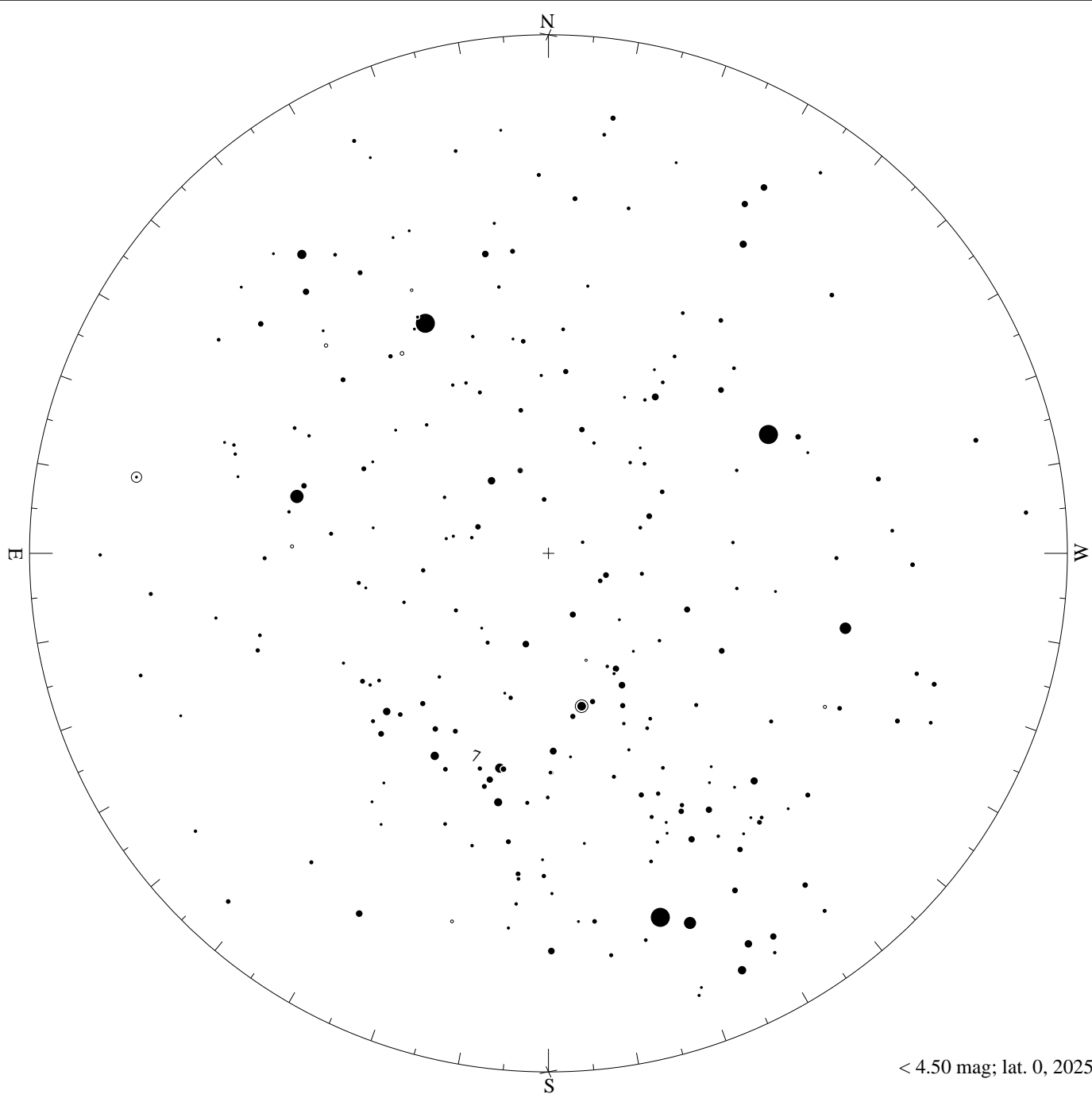
< 1.50 mag; lat. 0, 2025-07-20, 21 h local time






< 3.50 mag; lat. 0, 2025-07-20, 21 h local time

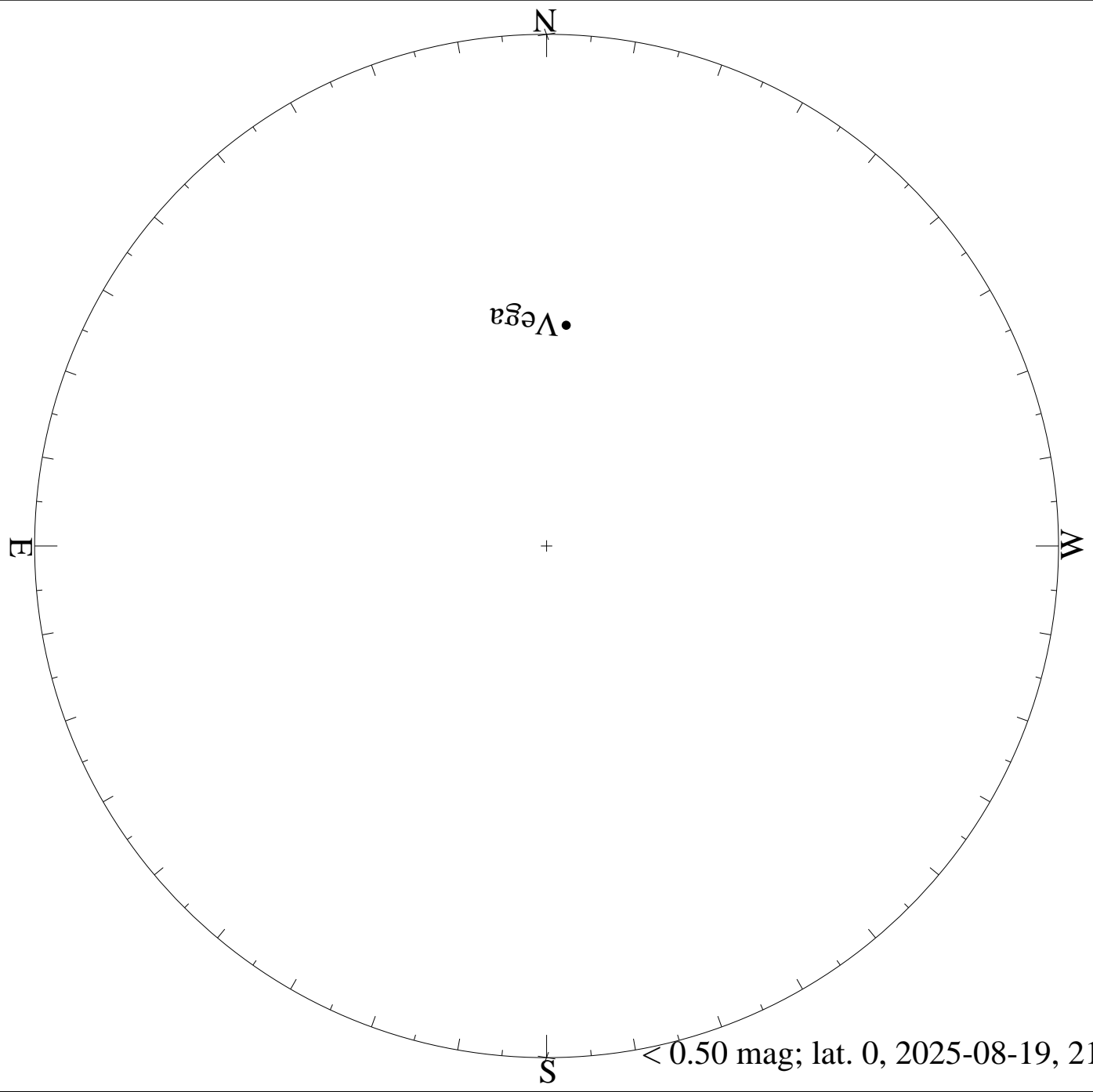


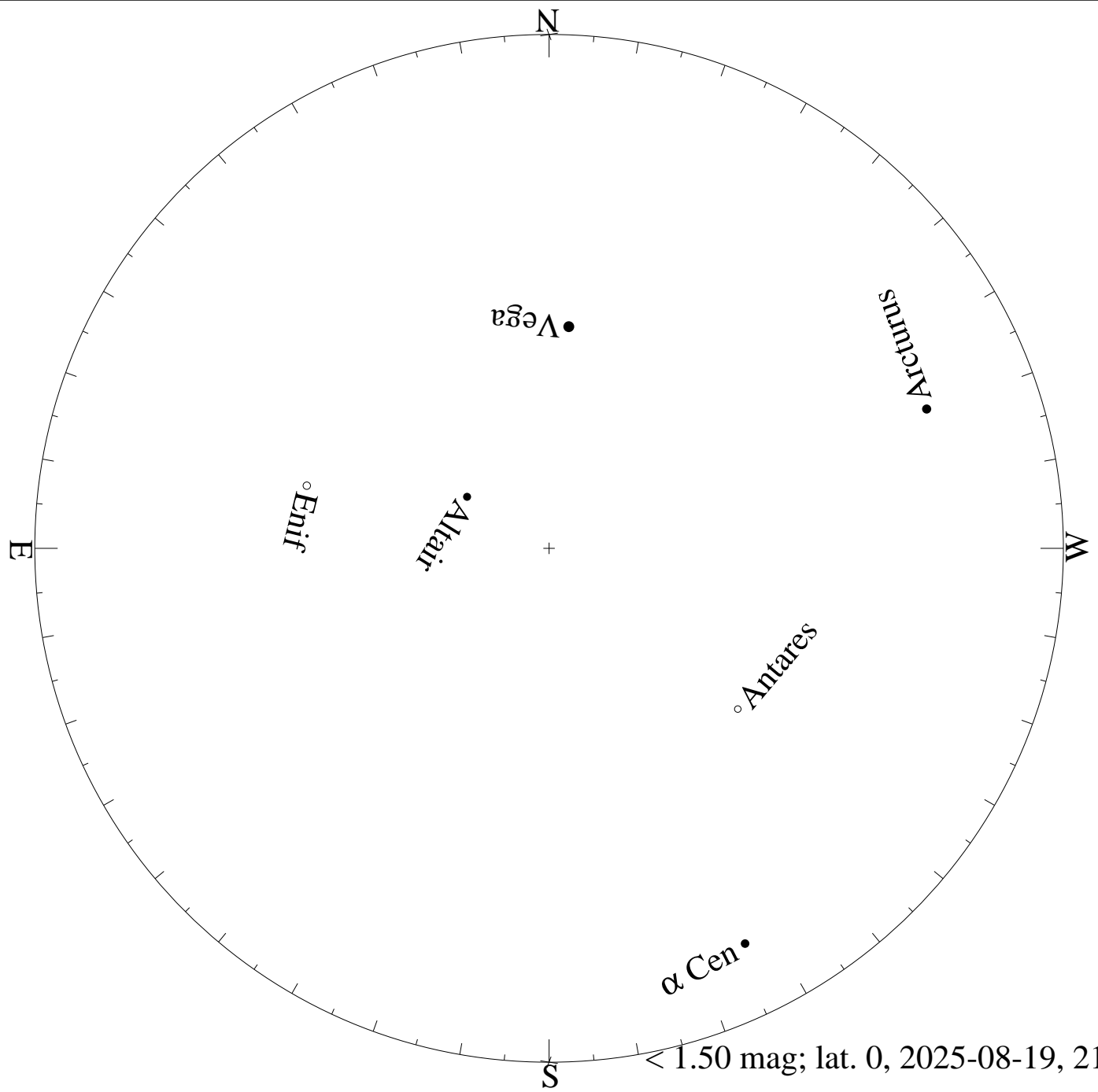


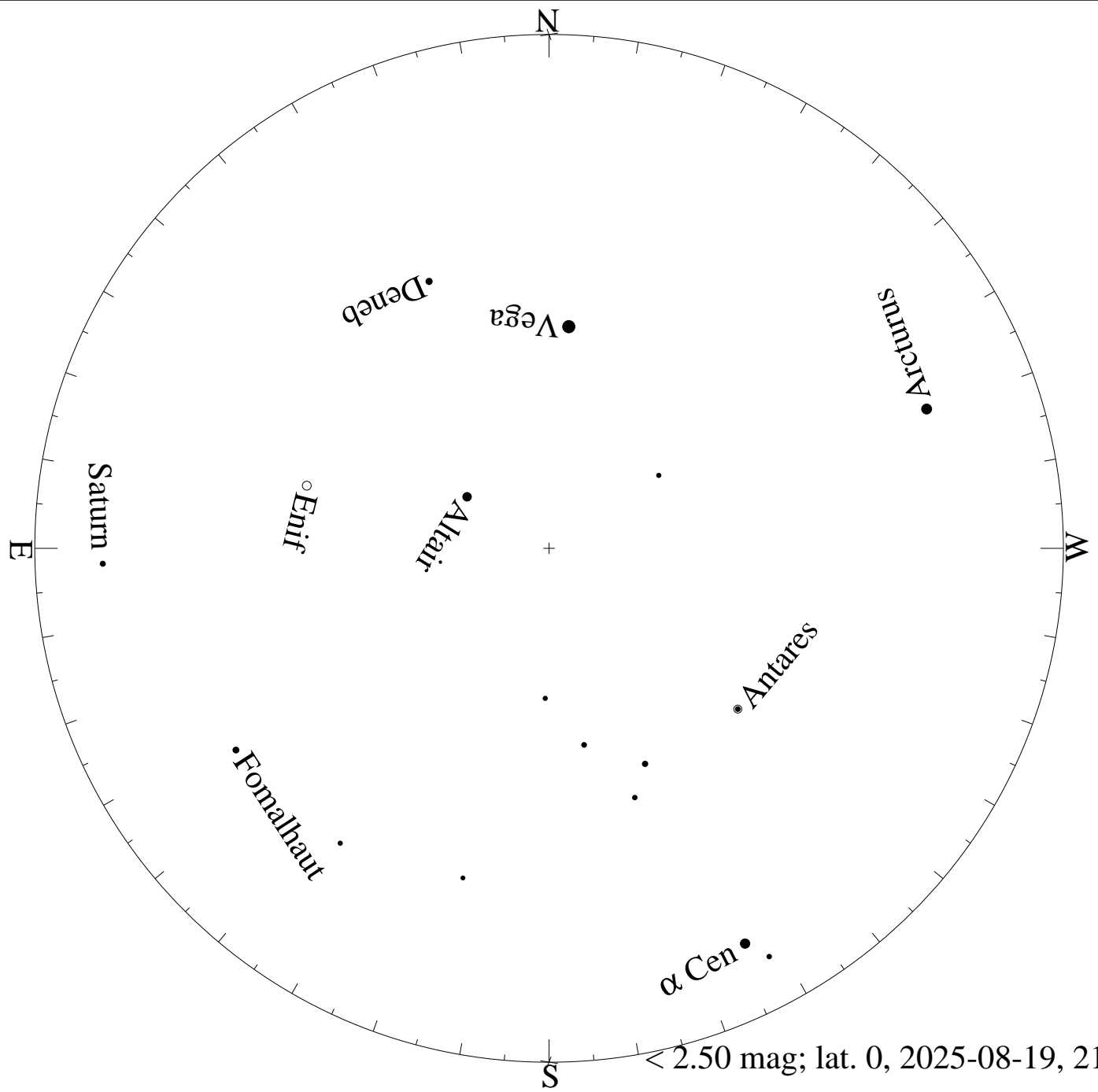
< 4.50 mag; lat. 0, 2025-07-20, 21 h local time

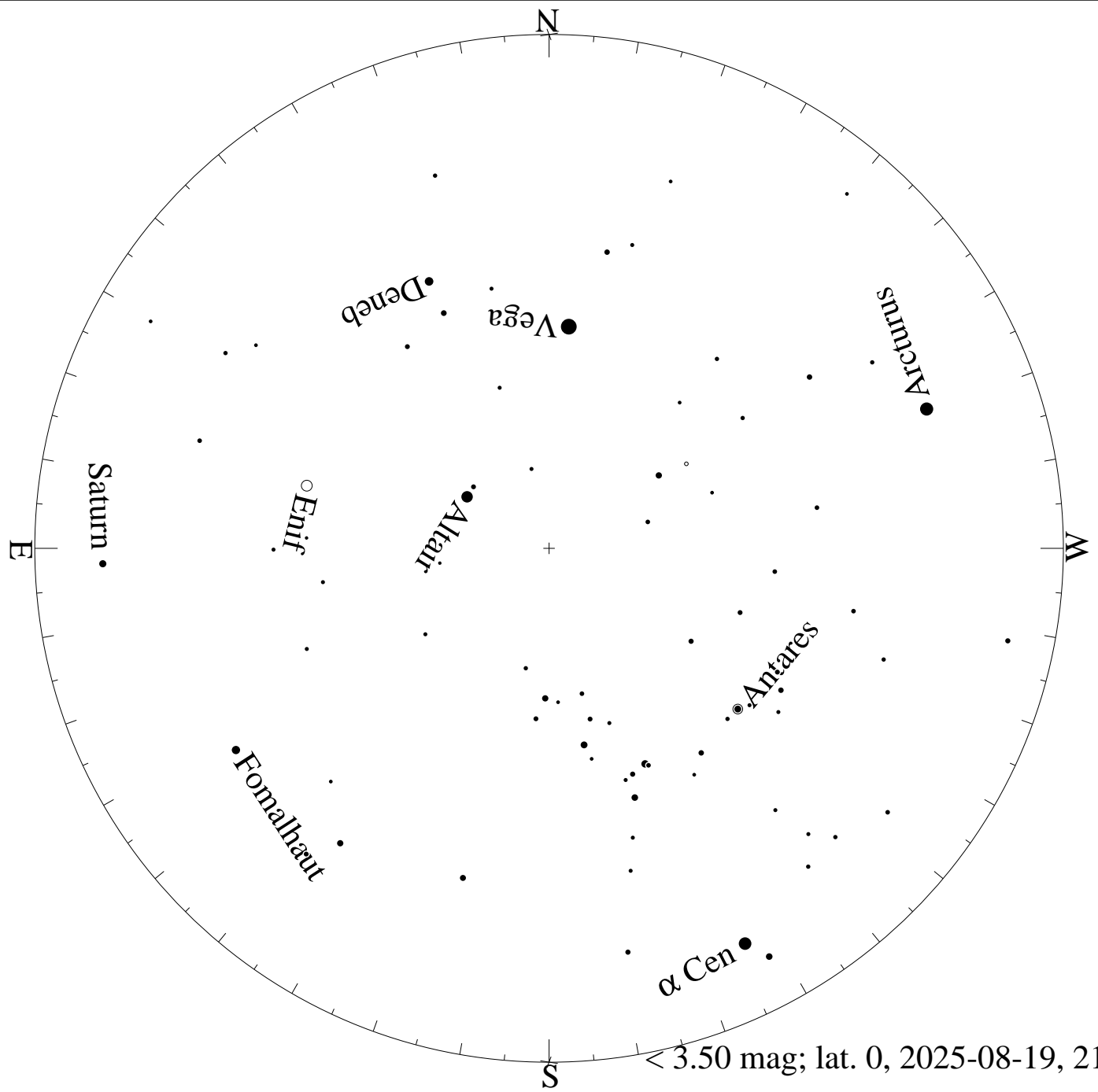


< 5.50 mag; lat. 0, 2025-07-20, 21 h local time

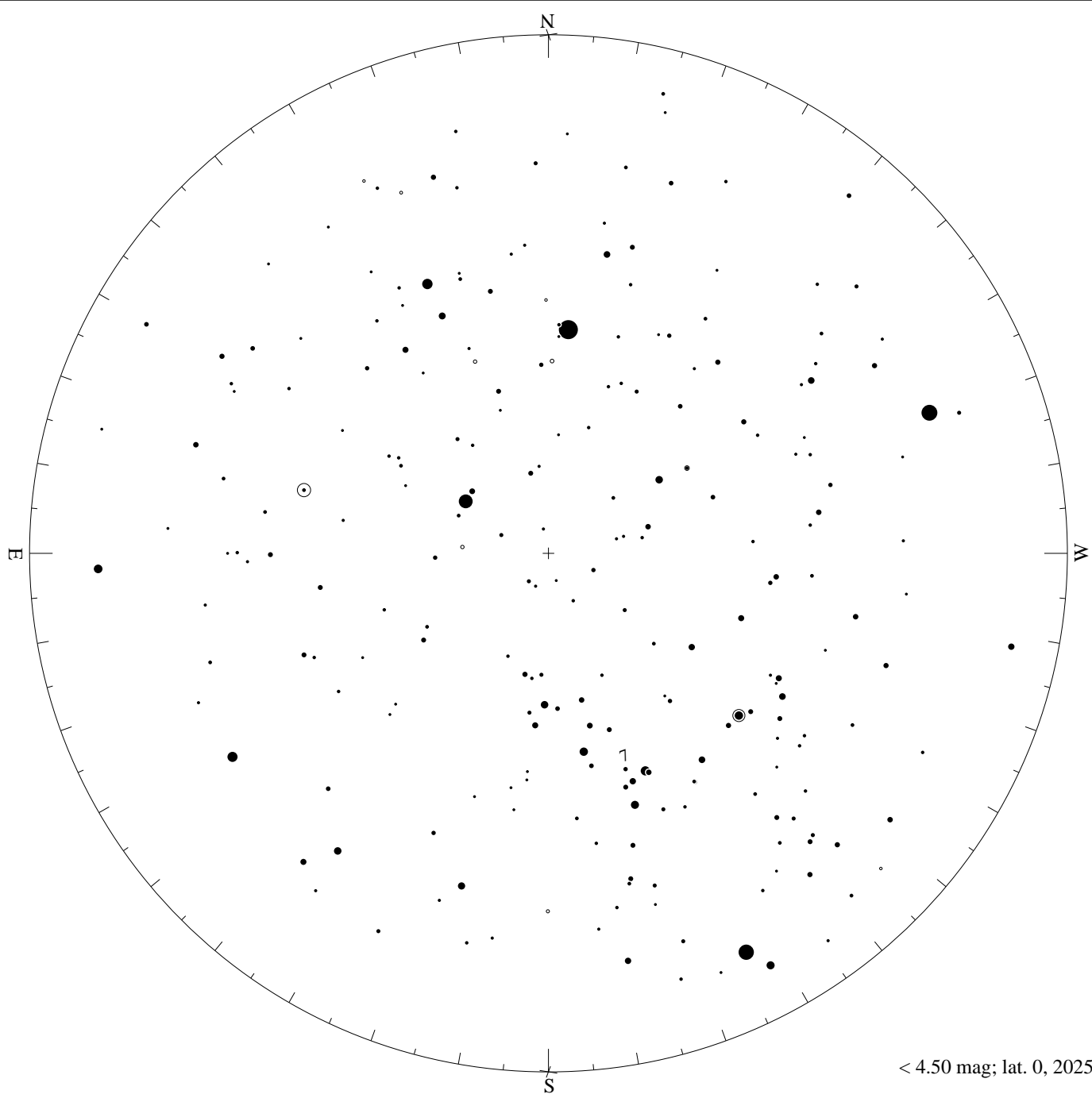




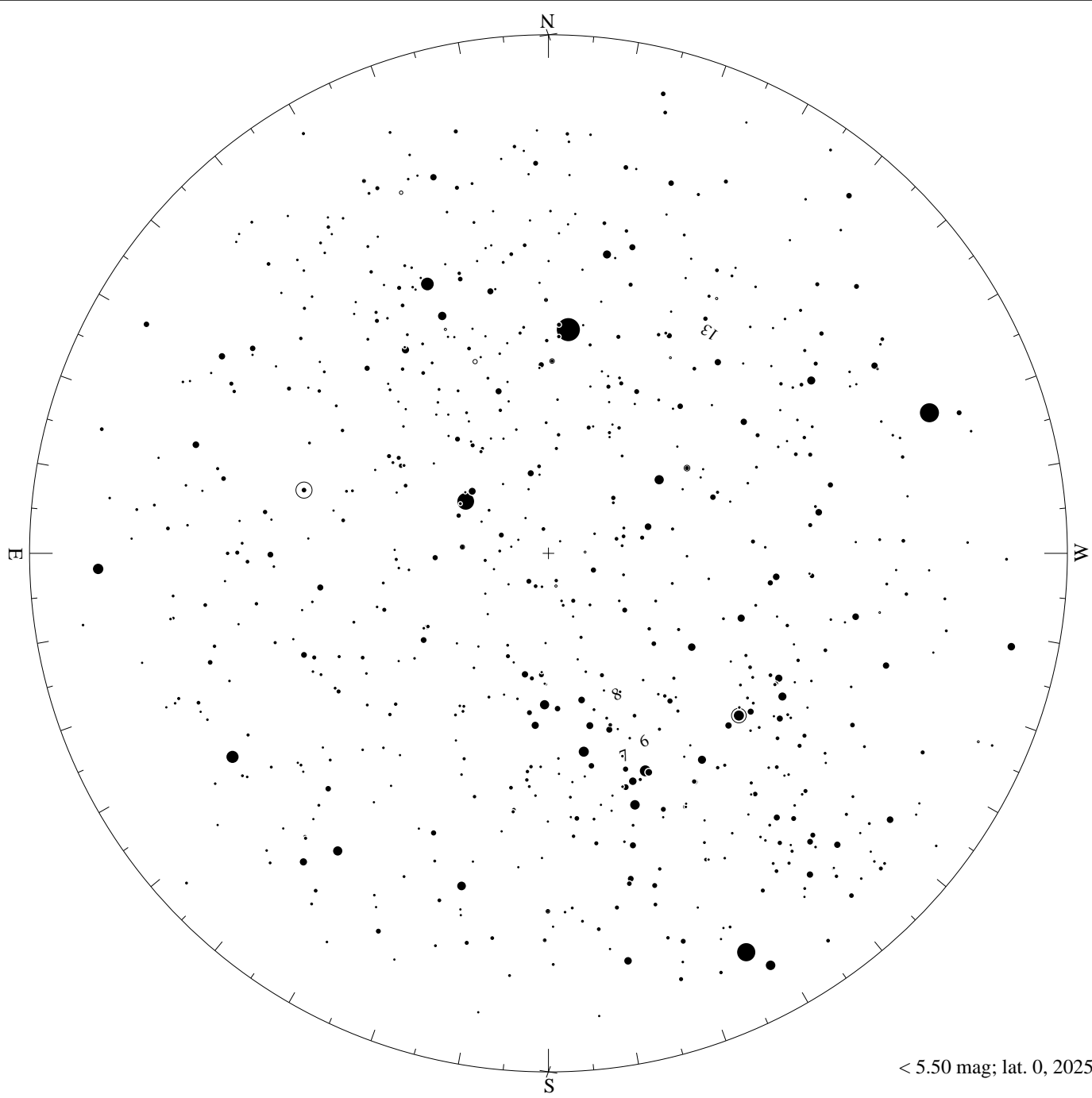




< 3.50 mag; lat. 0, 2025-08-19, 21 h local time

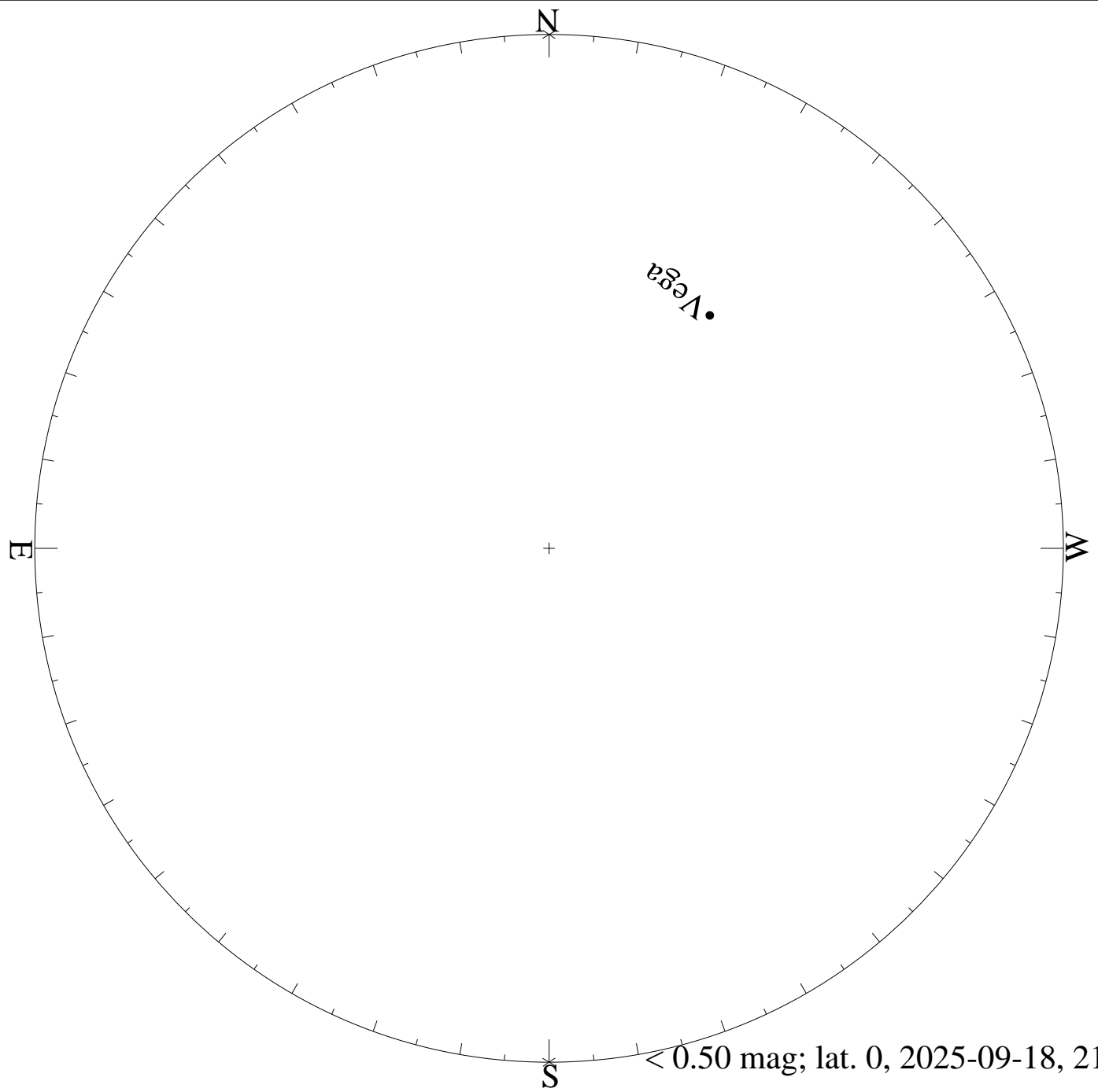


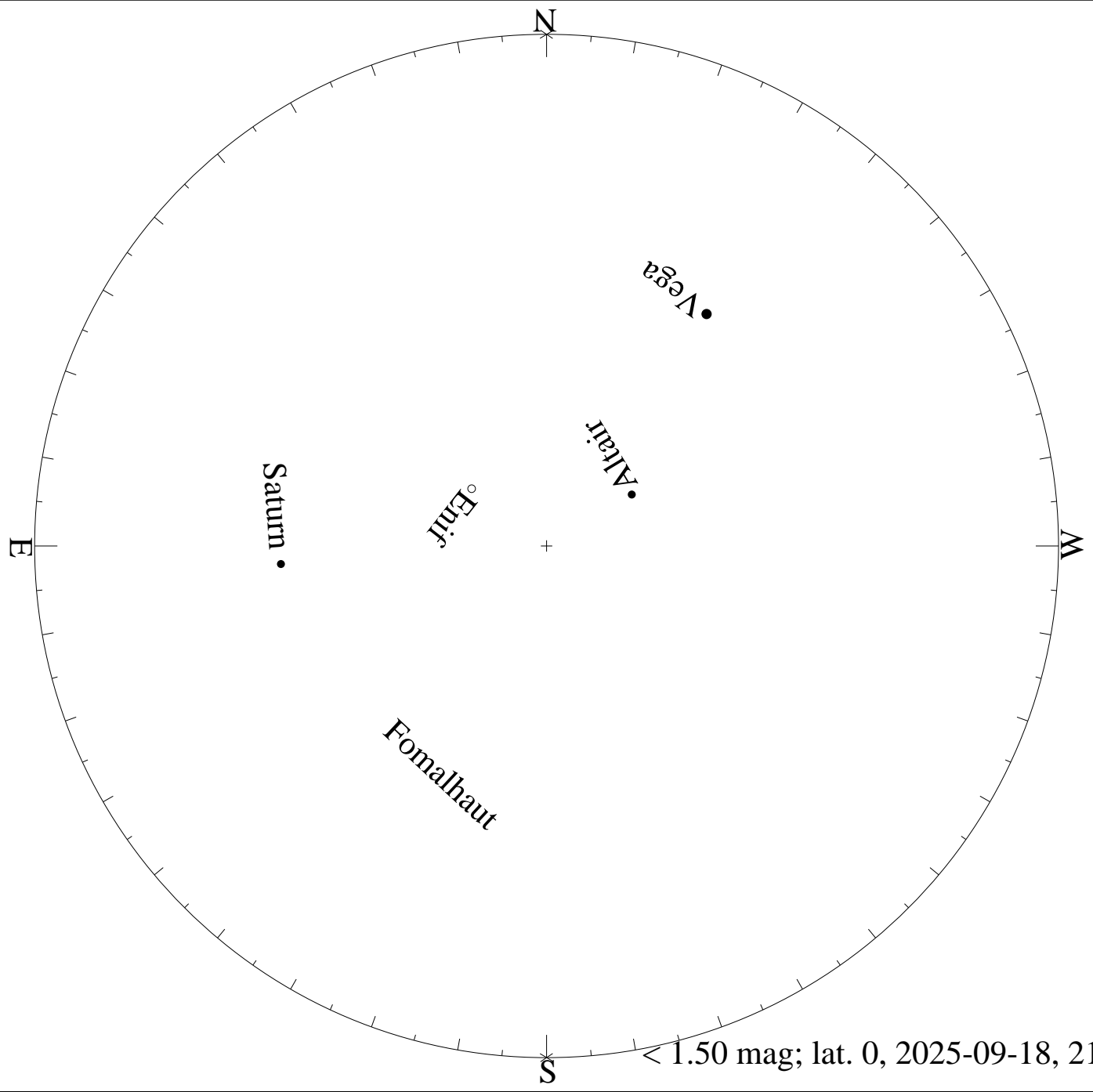
< 4.50 mag; lat. 0, 2025-08-19, 21 h local time

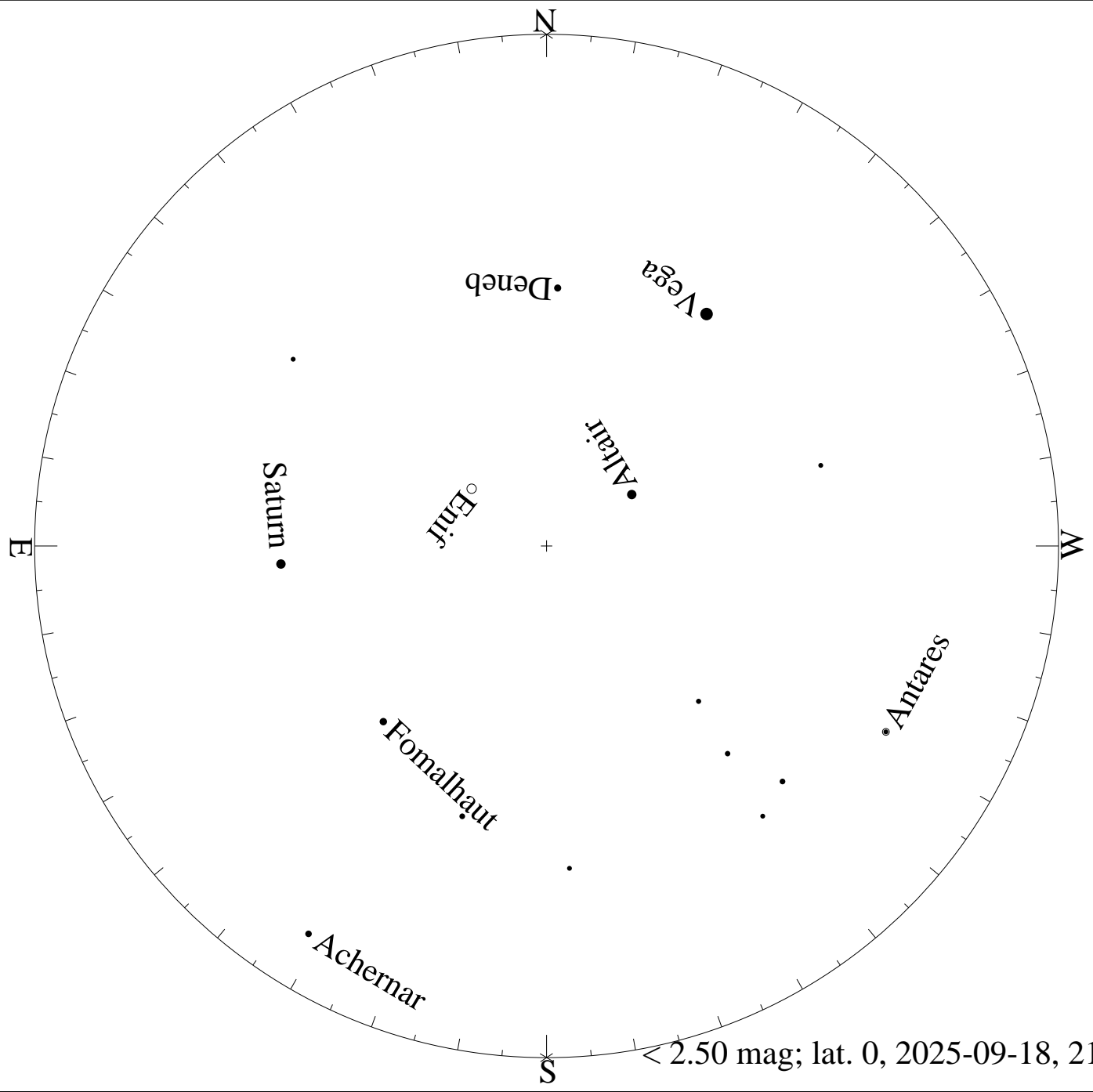


< 5.50 mag; lat. 0, 2025-08-19, 21 h local time

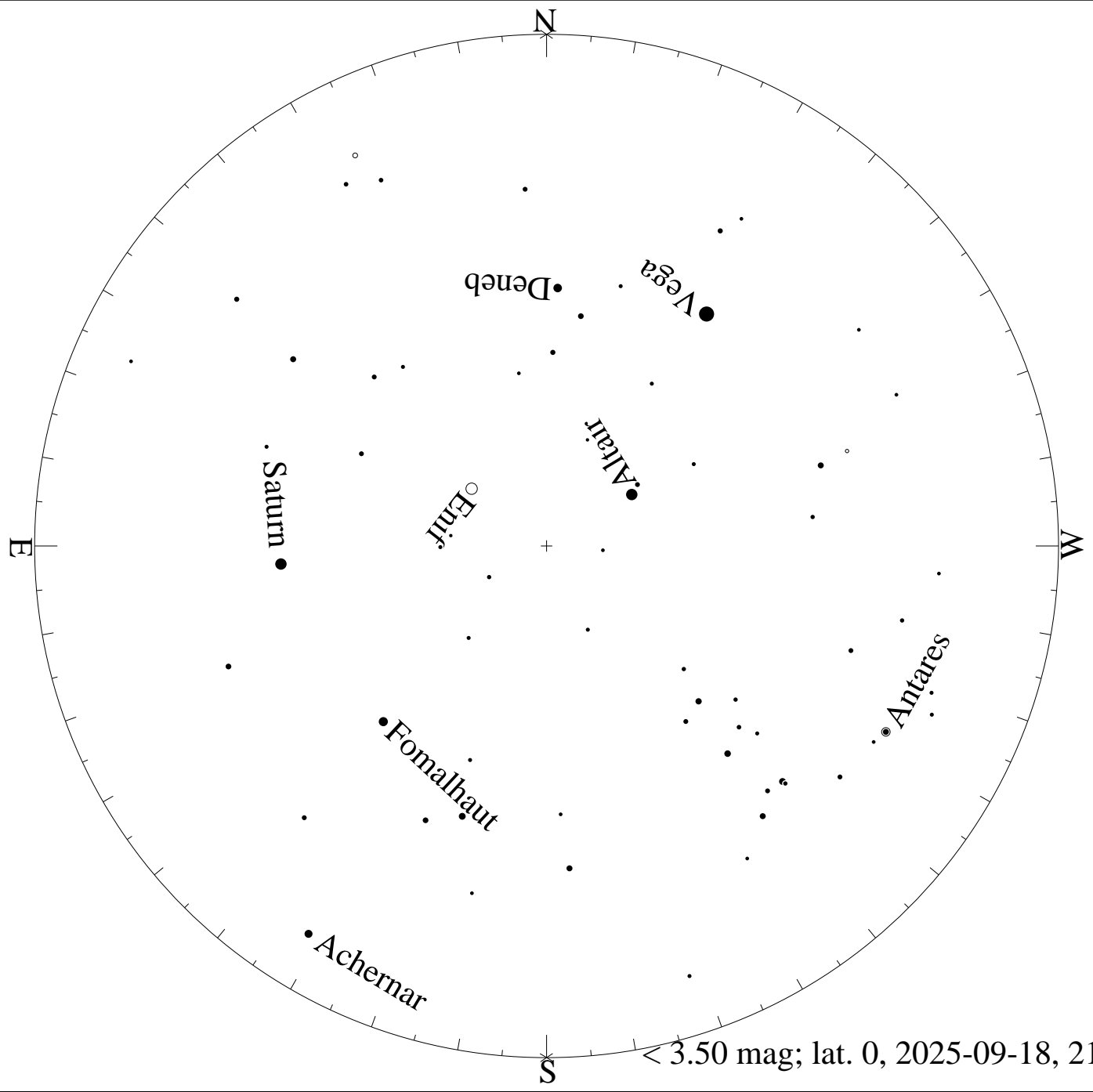




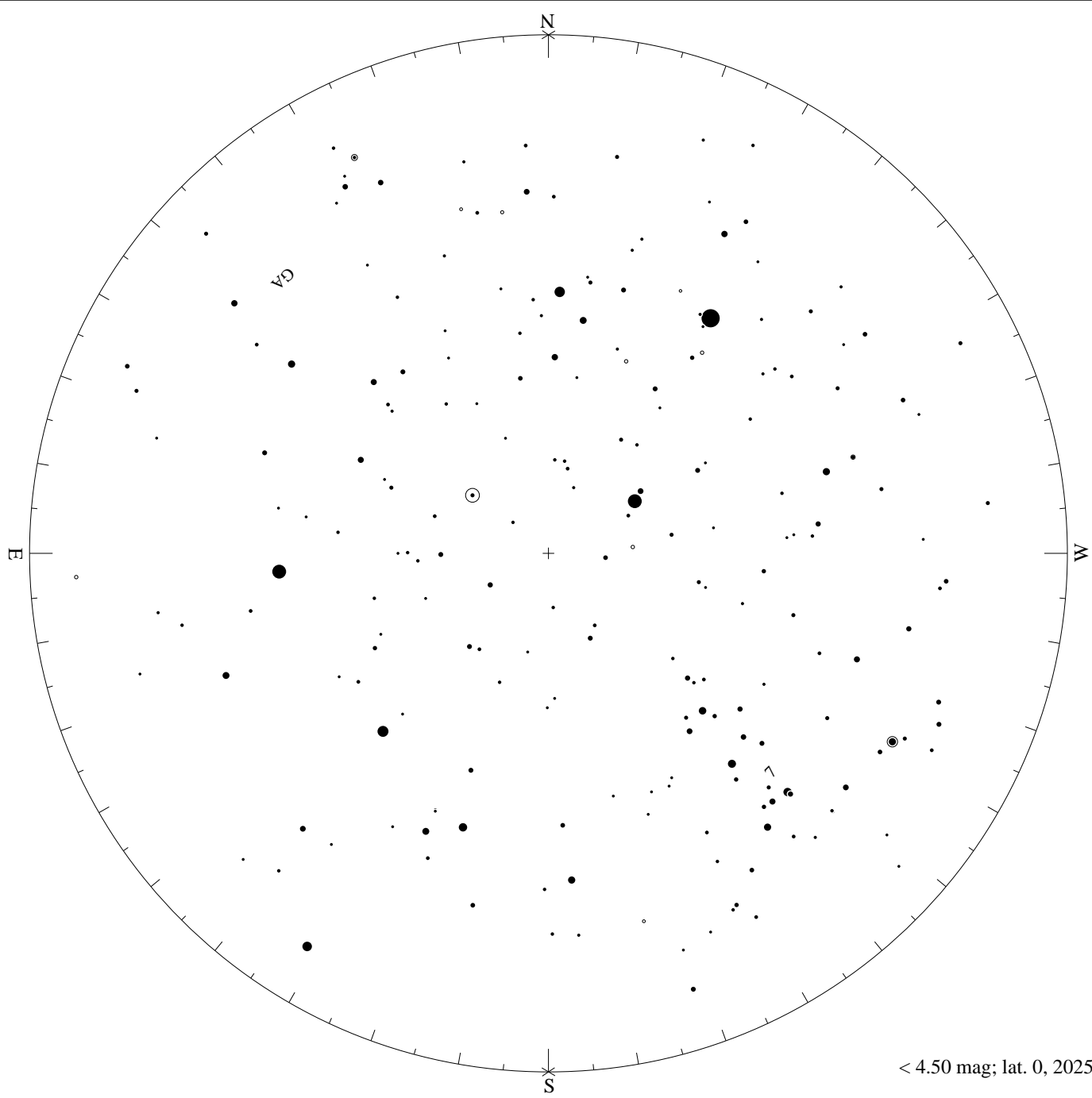




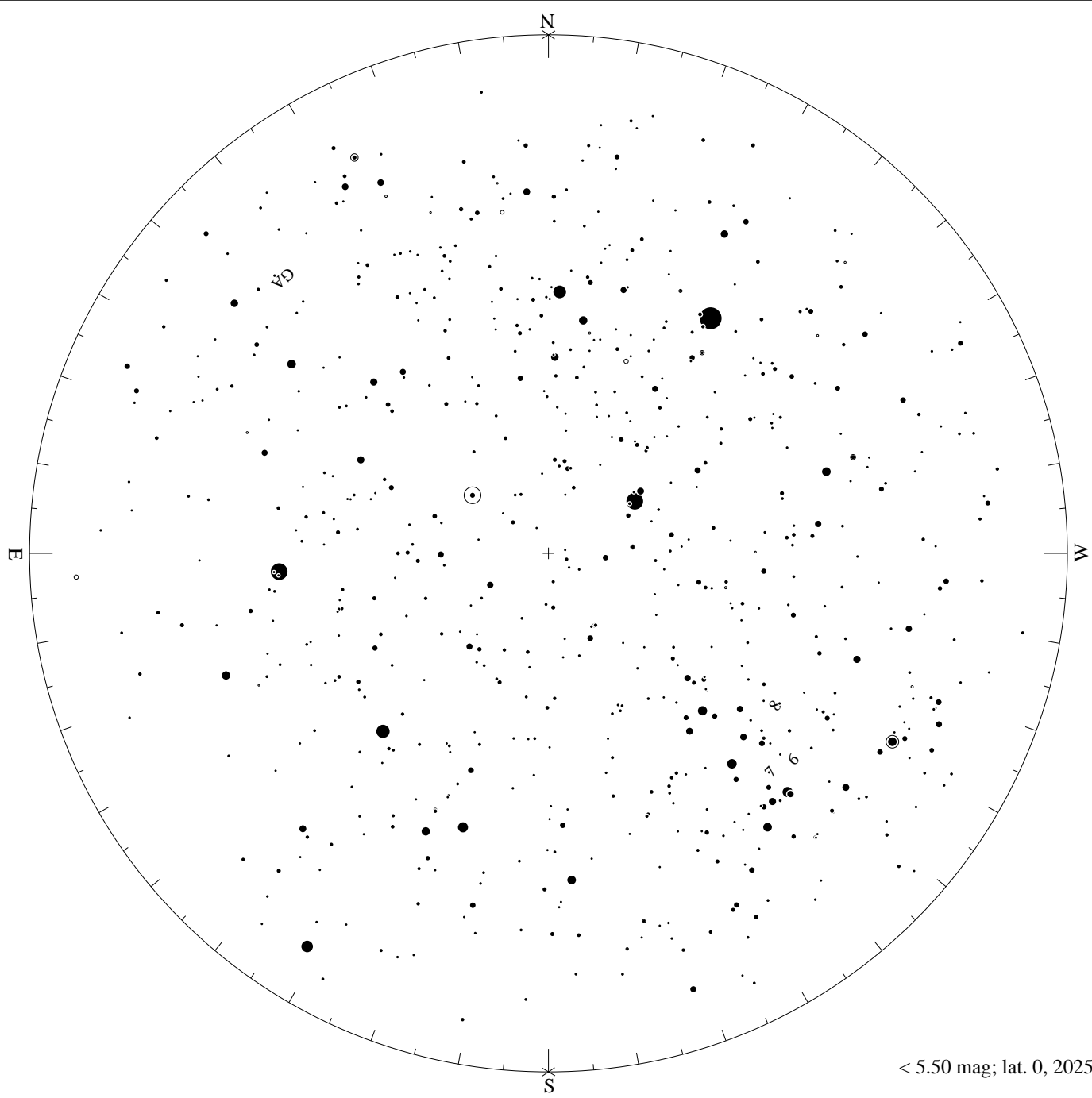
< 2.50 mag; lat. 0, 2025-09-18, 21 h local time




< 3.50 mag; lat. 0, 2025-09-18, 21 h local time



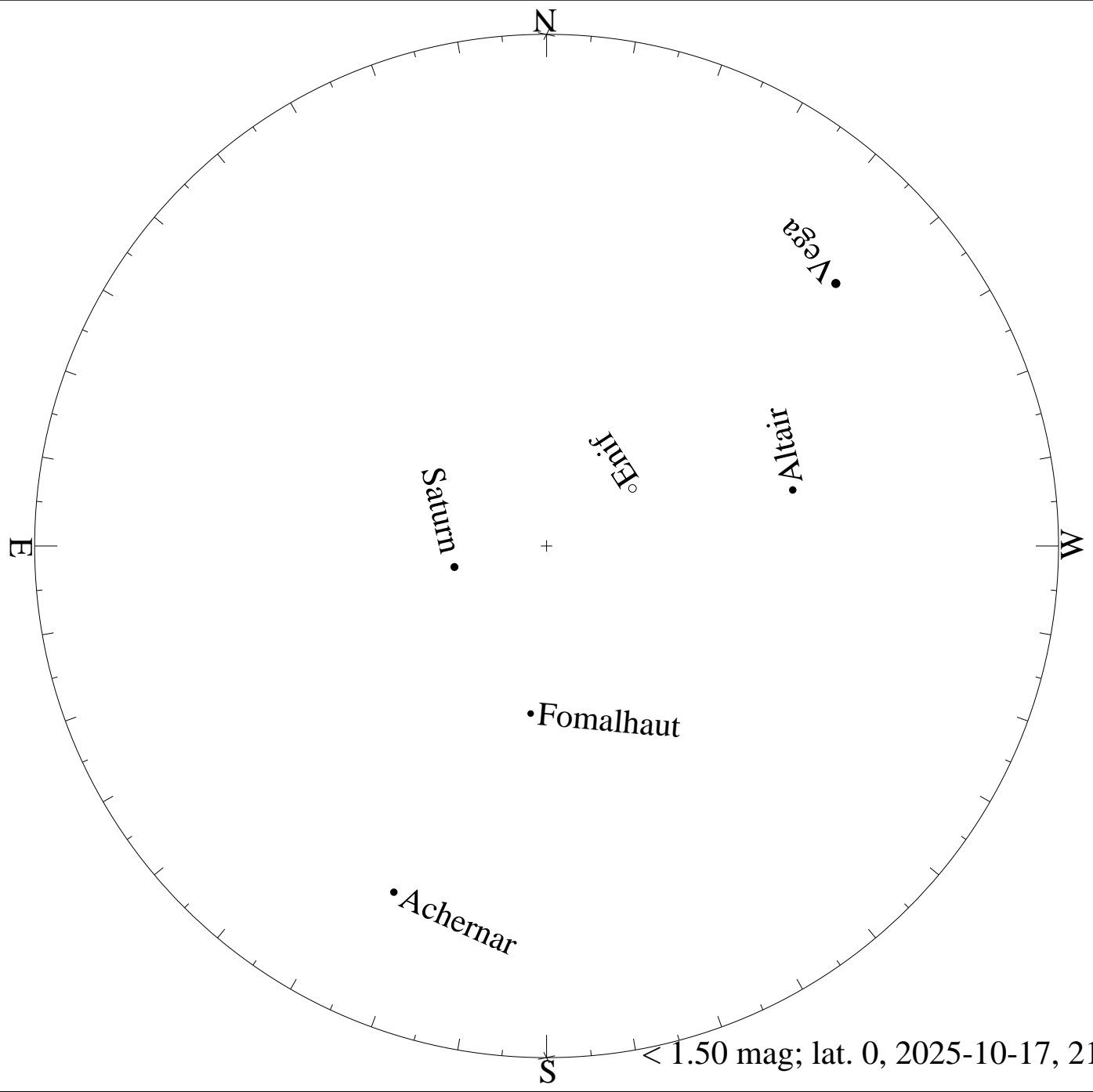
< 4.50 mag; lat. 0, 2025-09-18, 21 h local time



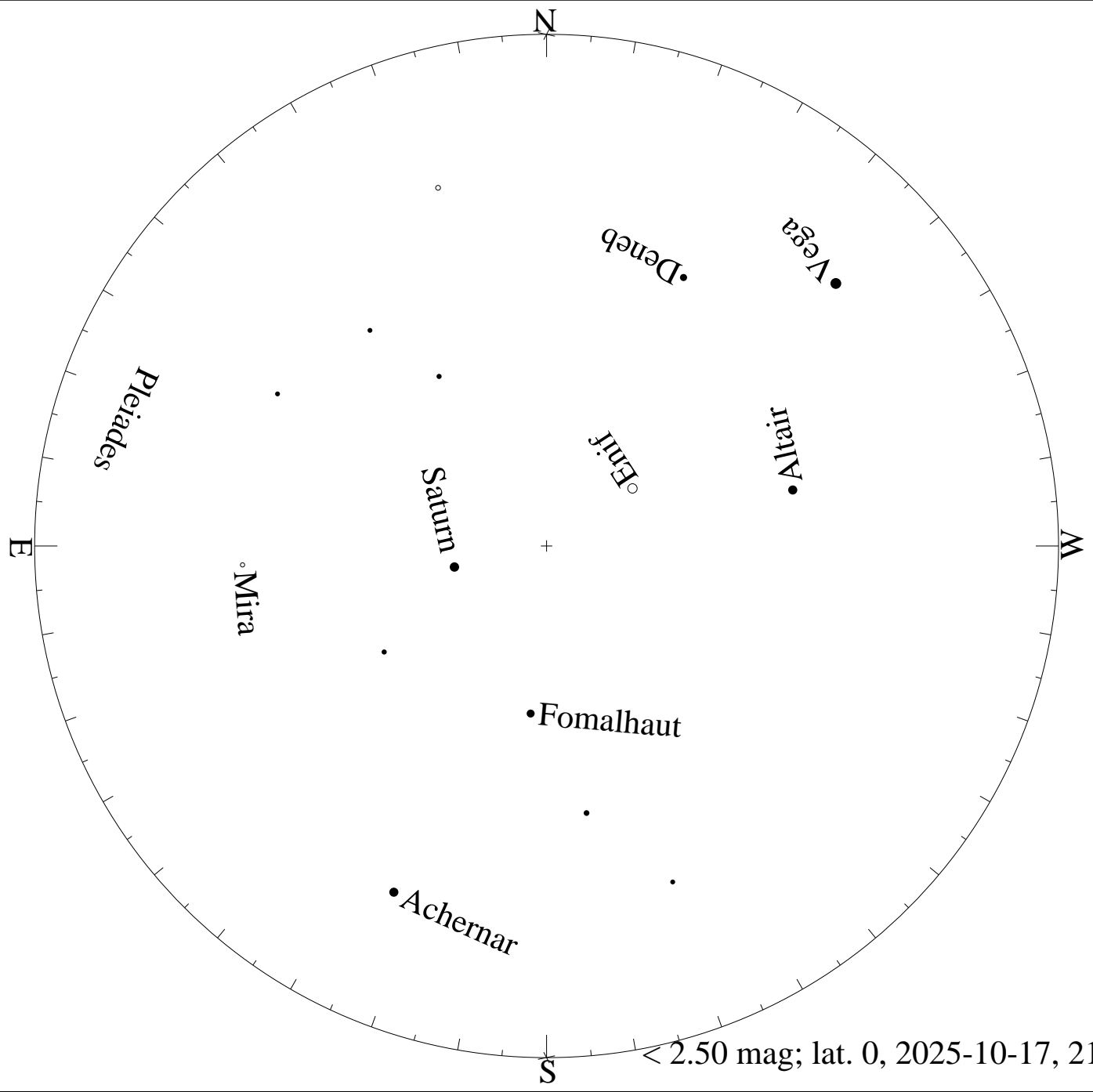
< 5.50 mag; lat. 0, 2025-09-18, 21 h local time



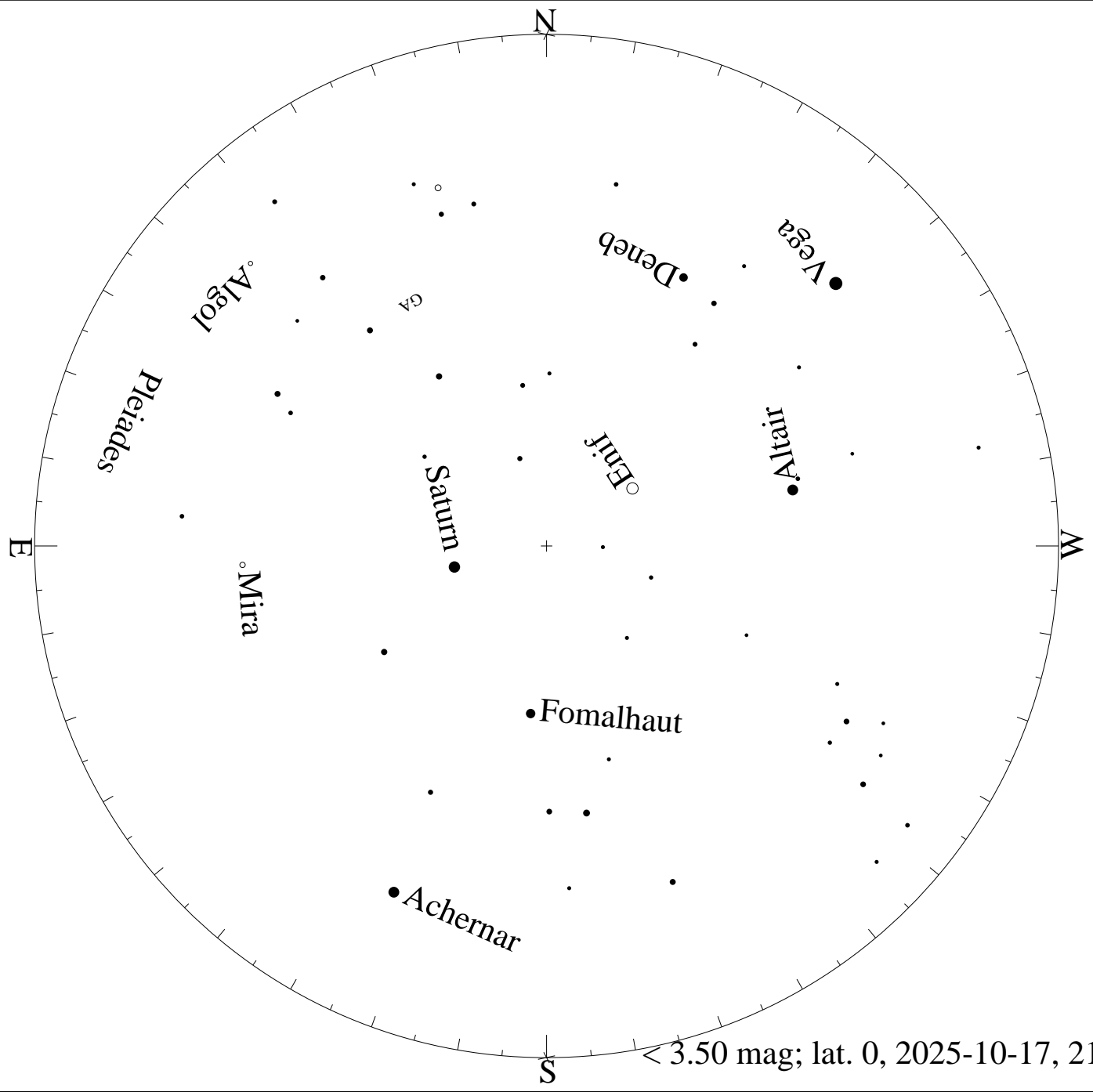
< 0.50 mag; lat. 0, 2025-10-17, 21 h local time



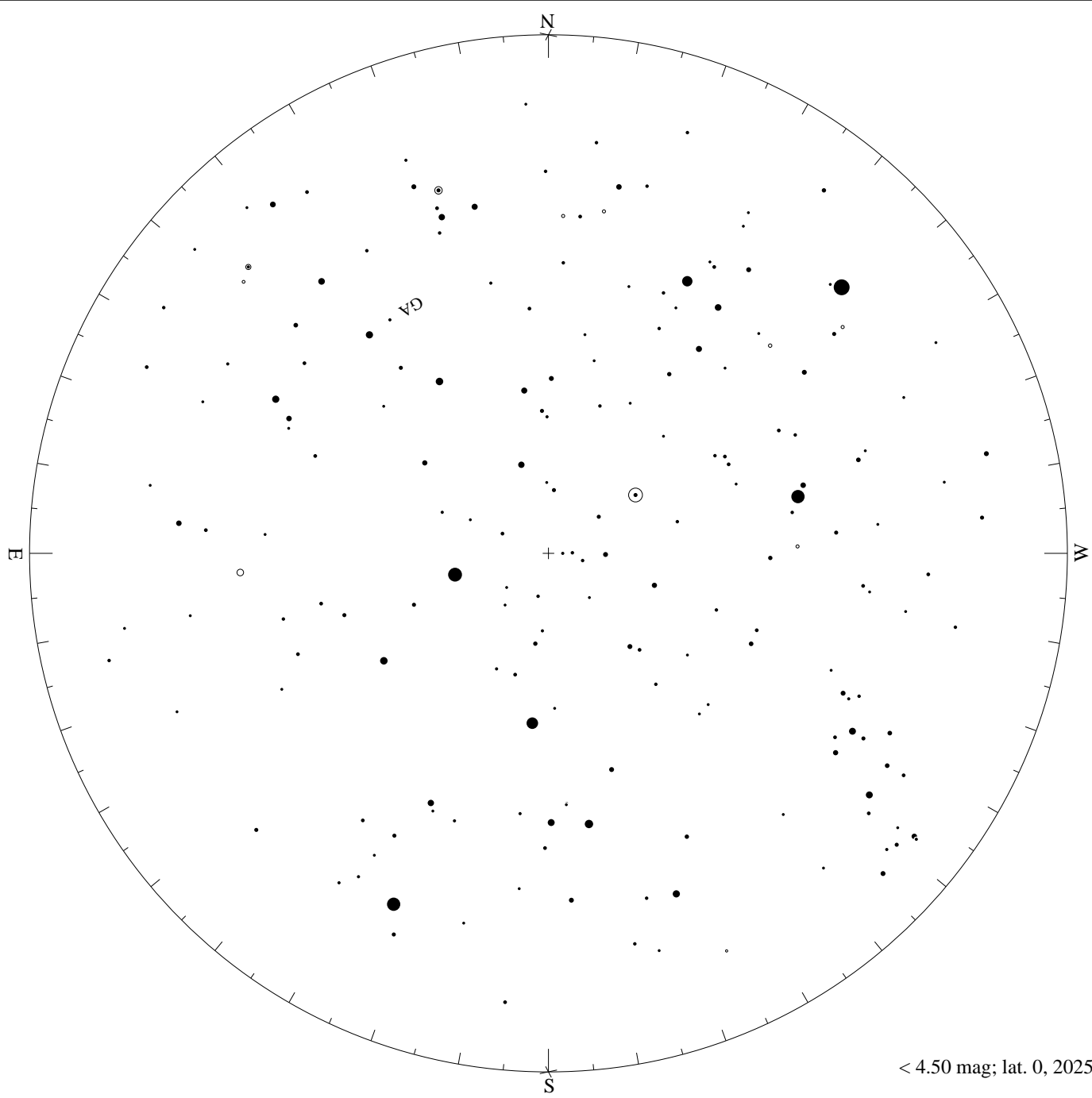




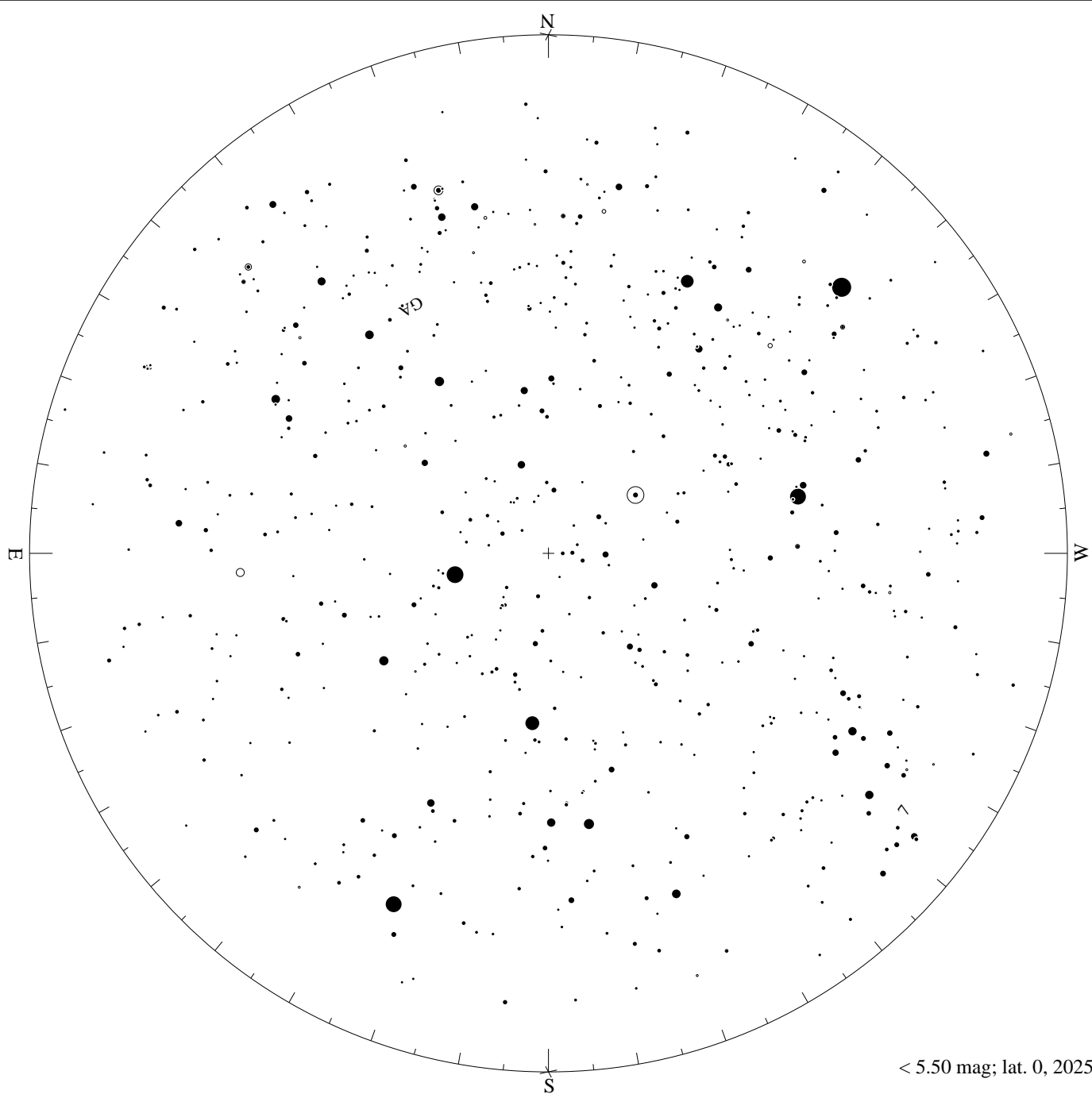
< 2.50 mag; lat. 0, 2025-10-17, 21 h local time




$< 3.50$  mag; lat. 0, 2025-10-17, 21 h local time



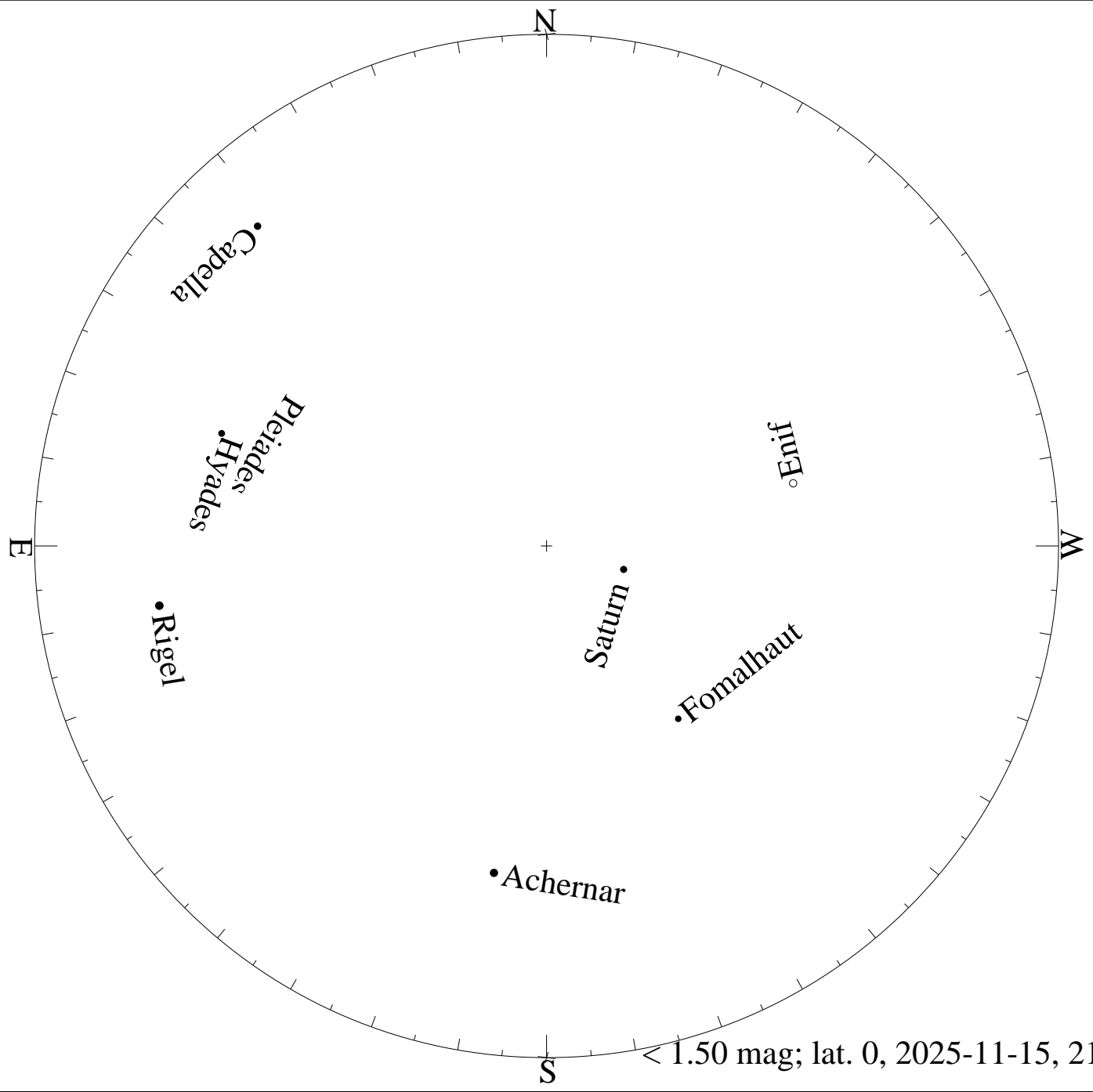
< 4.50 mag; lat. 0, 2025-10-17, 21 h local time



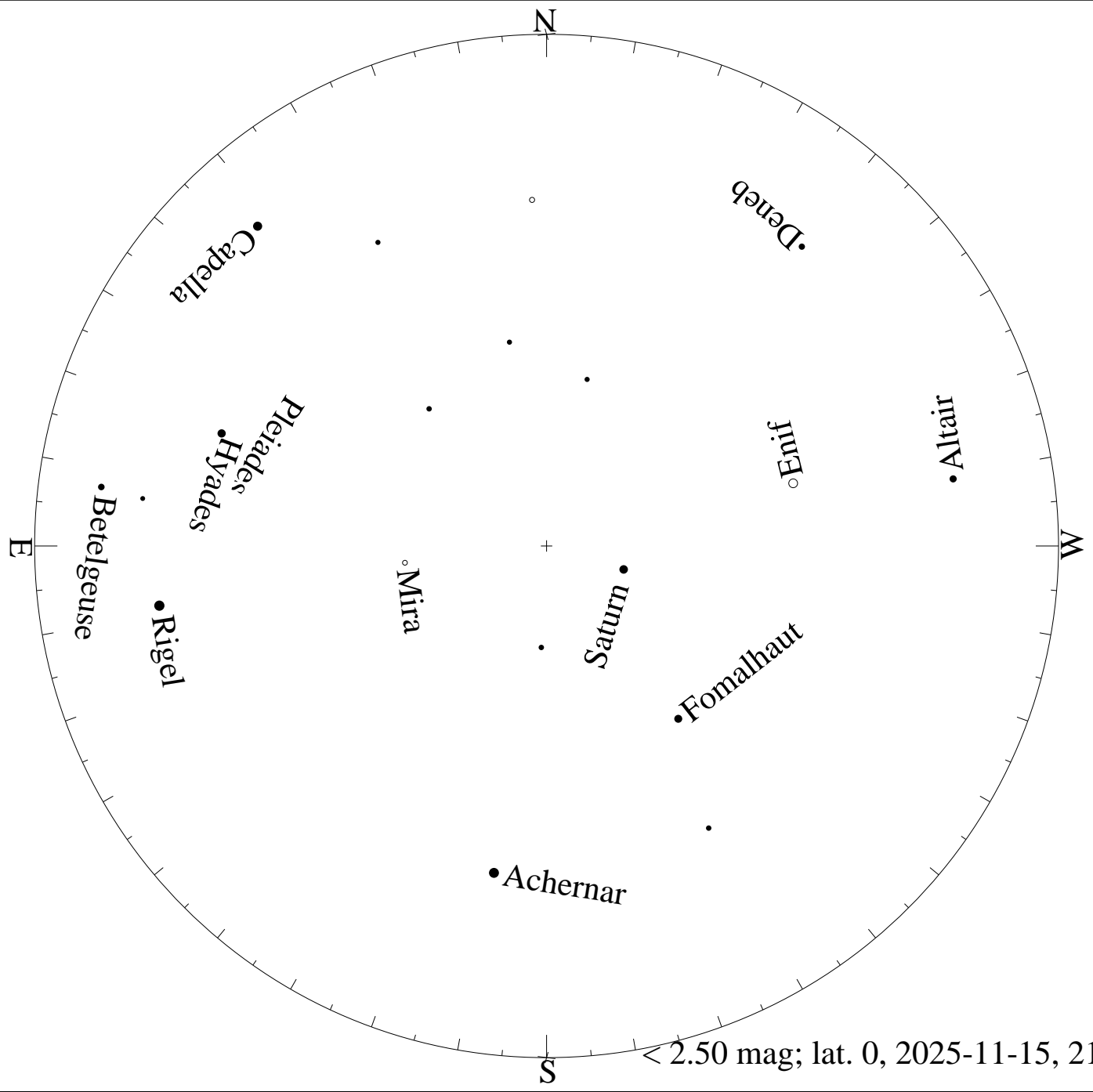
< 5.50 mag; lat. 0, 2025-10-17, 21 h local time




< 0.50 mag; lat. 0, 2025-11-15, 21 h local time



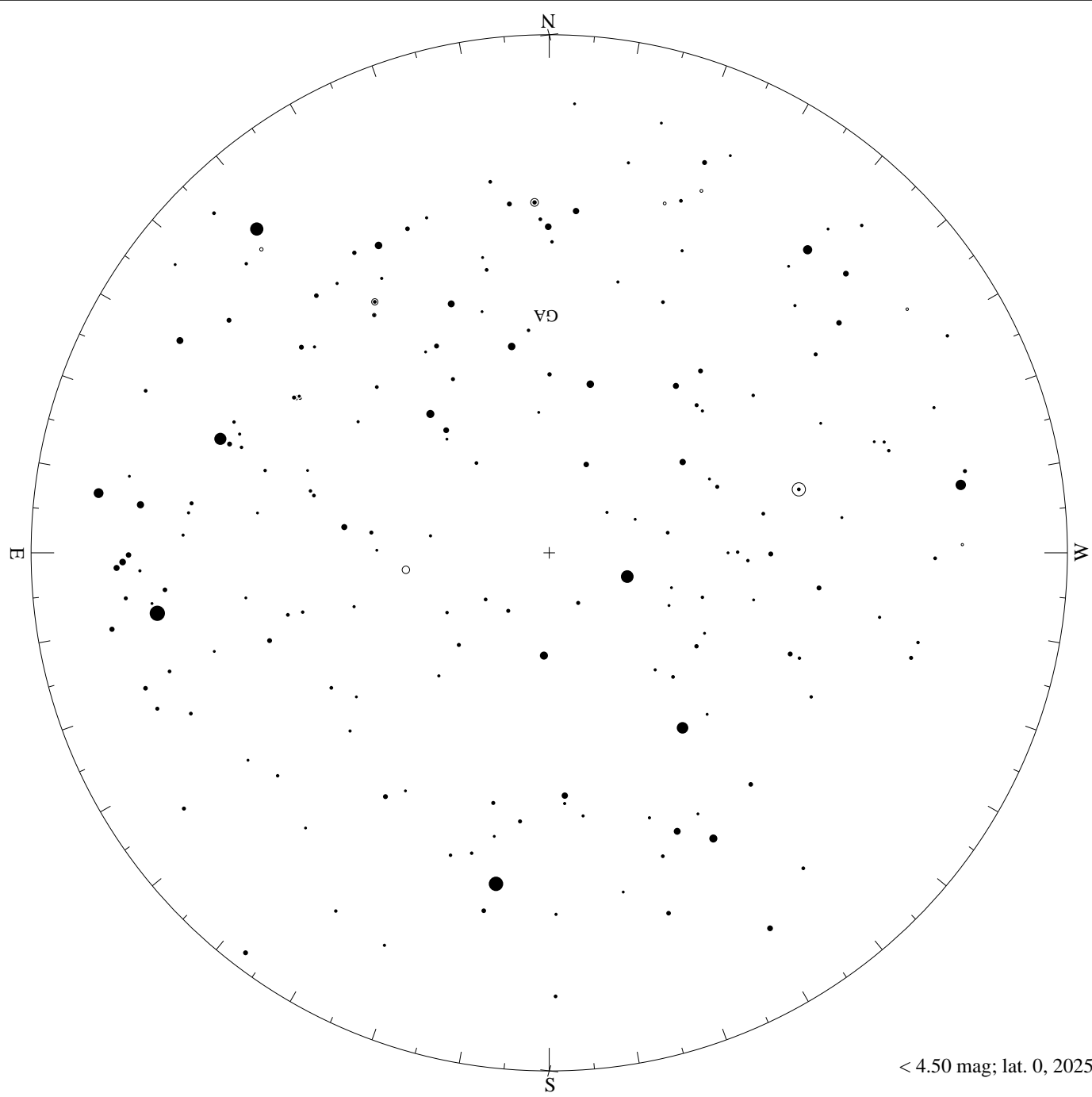
$< 1.50$  mag; lat. 0, 2025-11-15, 21 h local time



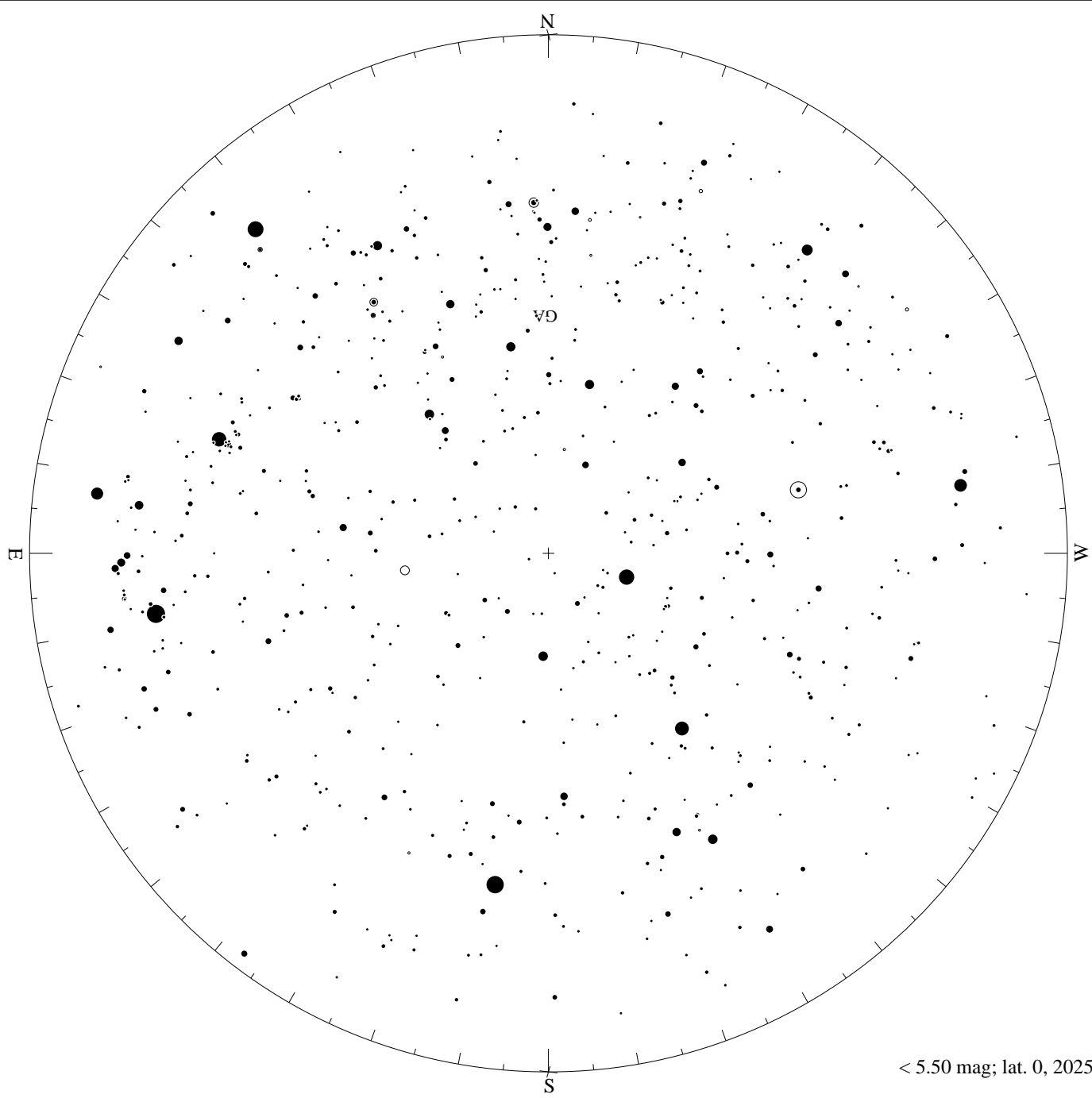


< 3.50 mag; lat. 0, 2025-11-15, 21 h local time

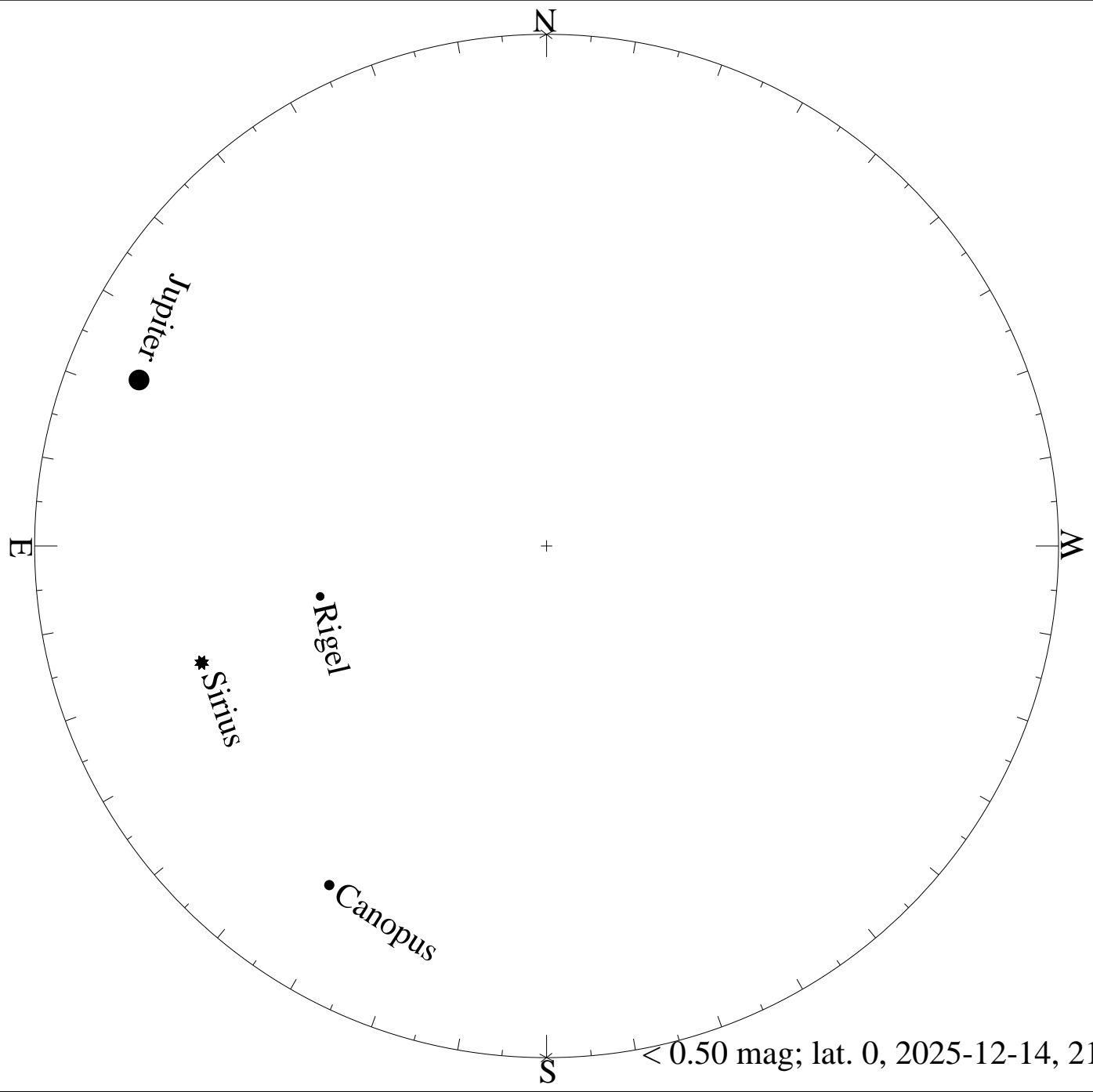




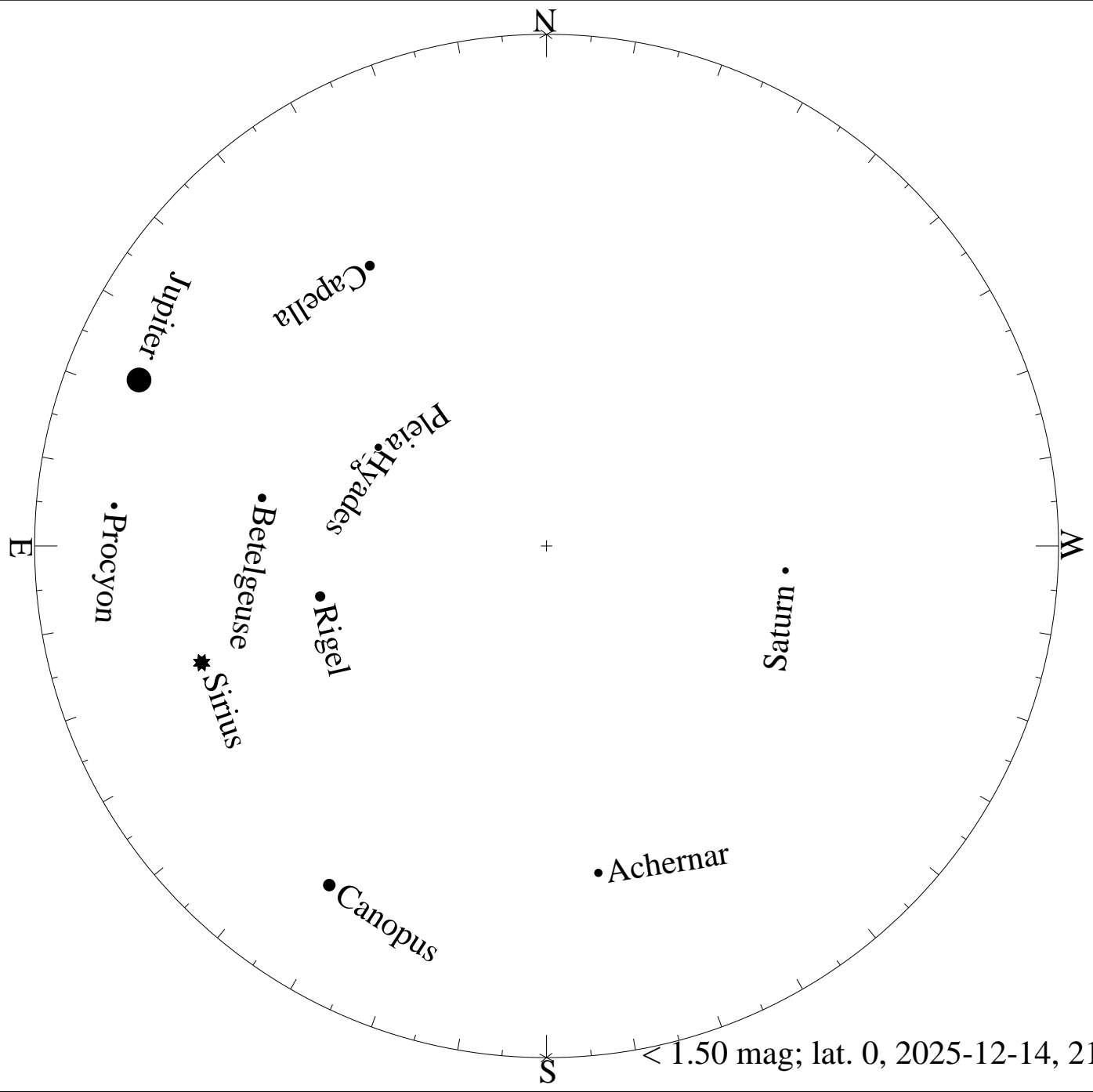
< 4.50 mag; lat. 0, 2025-11-15, 21 h local time

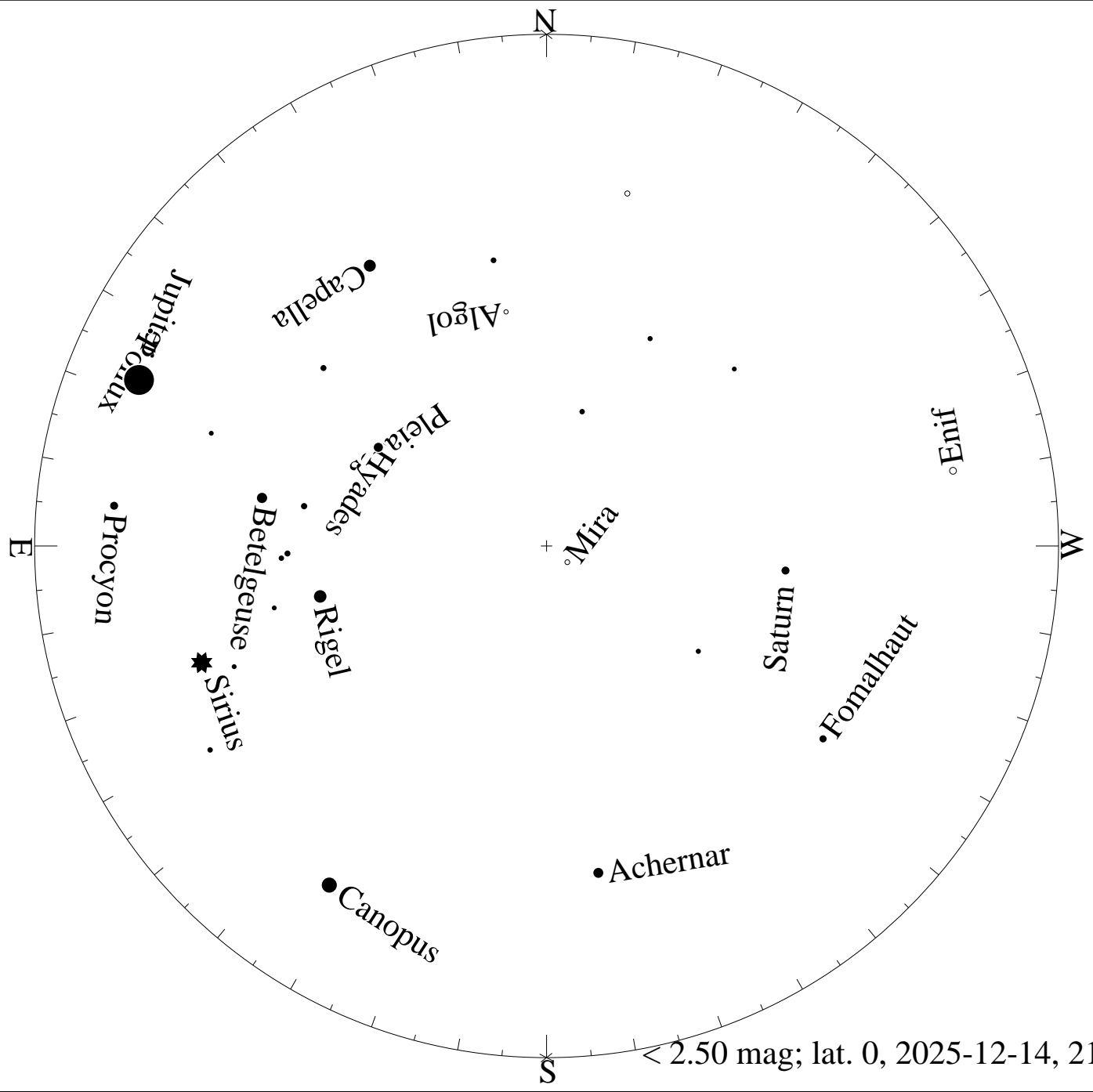


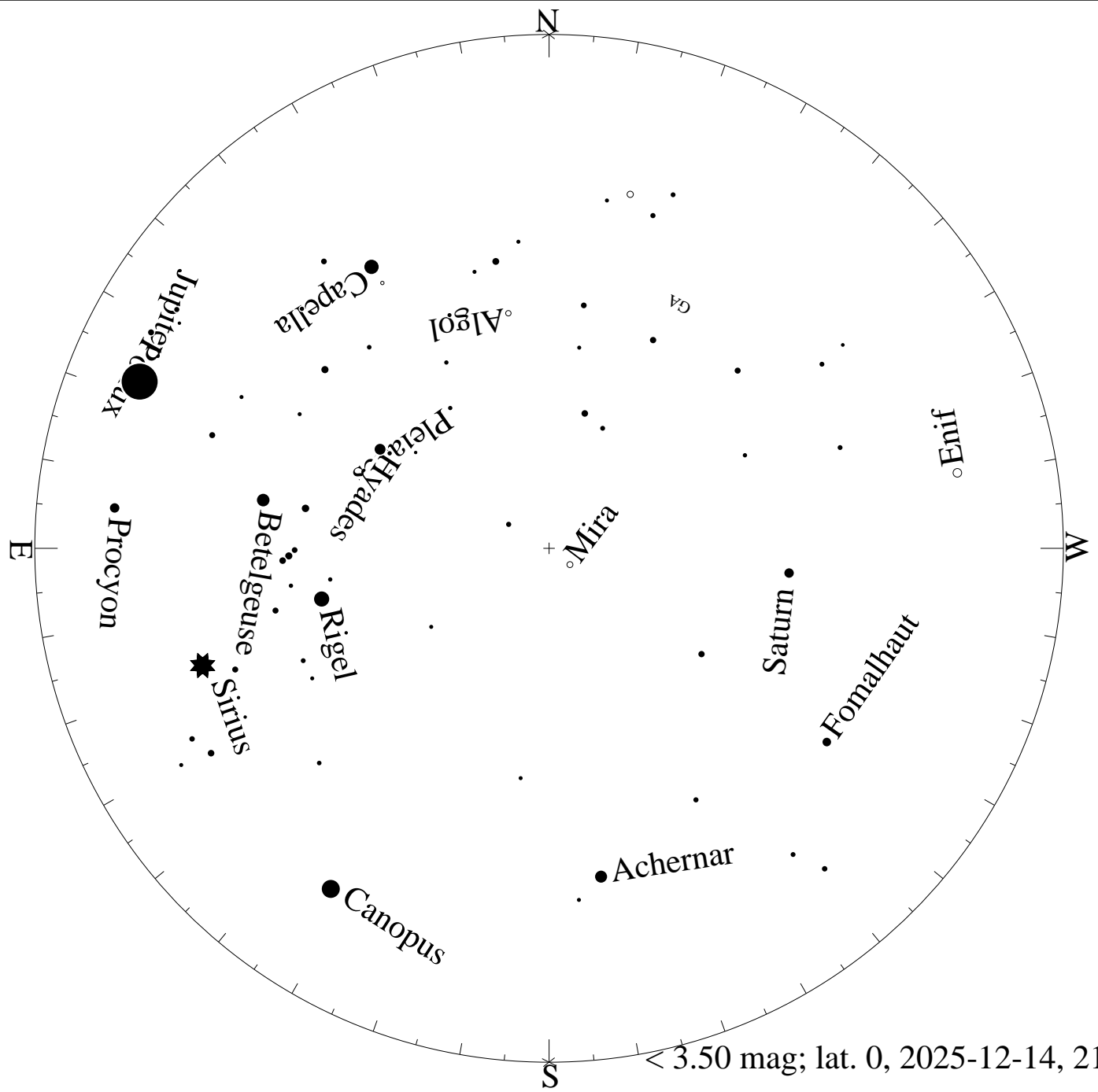
< 5.50 mag; lat. 0, 2025-11-15, 21 h local time




< 0.50 mag; lat. 0, 2025-12-14, 21 h local time



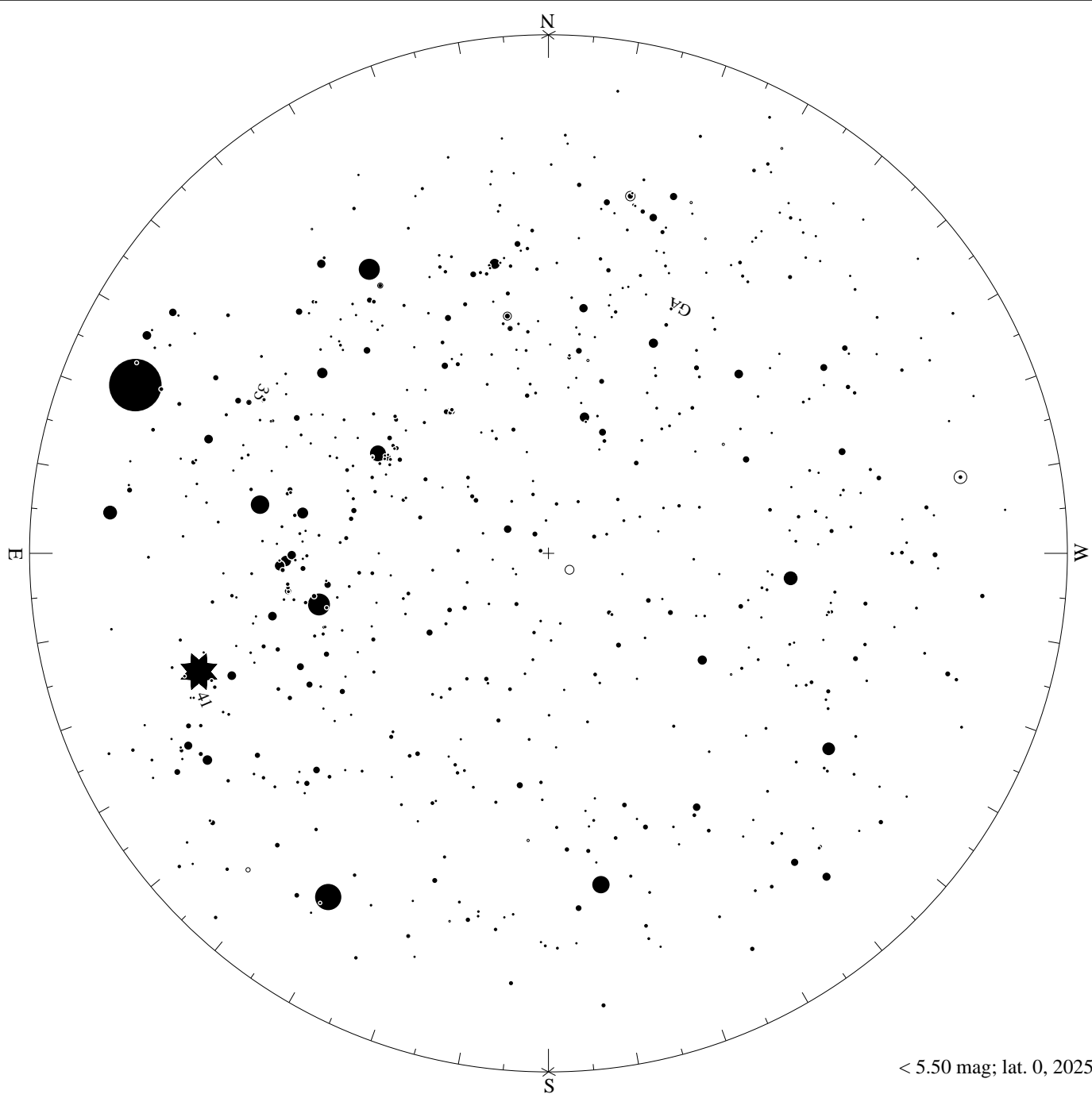




< 3.50 mag; lat. 0, 2025-12-14, 21 h local time



< 4.50 mag; lat. 0, 2025-12-14, 21 h local time



< 5.50 mag; lat. 0, 2025-12-14, 21 h local time