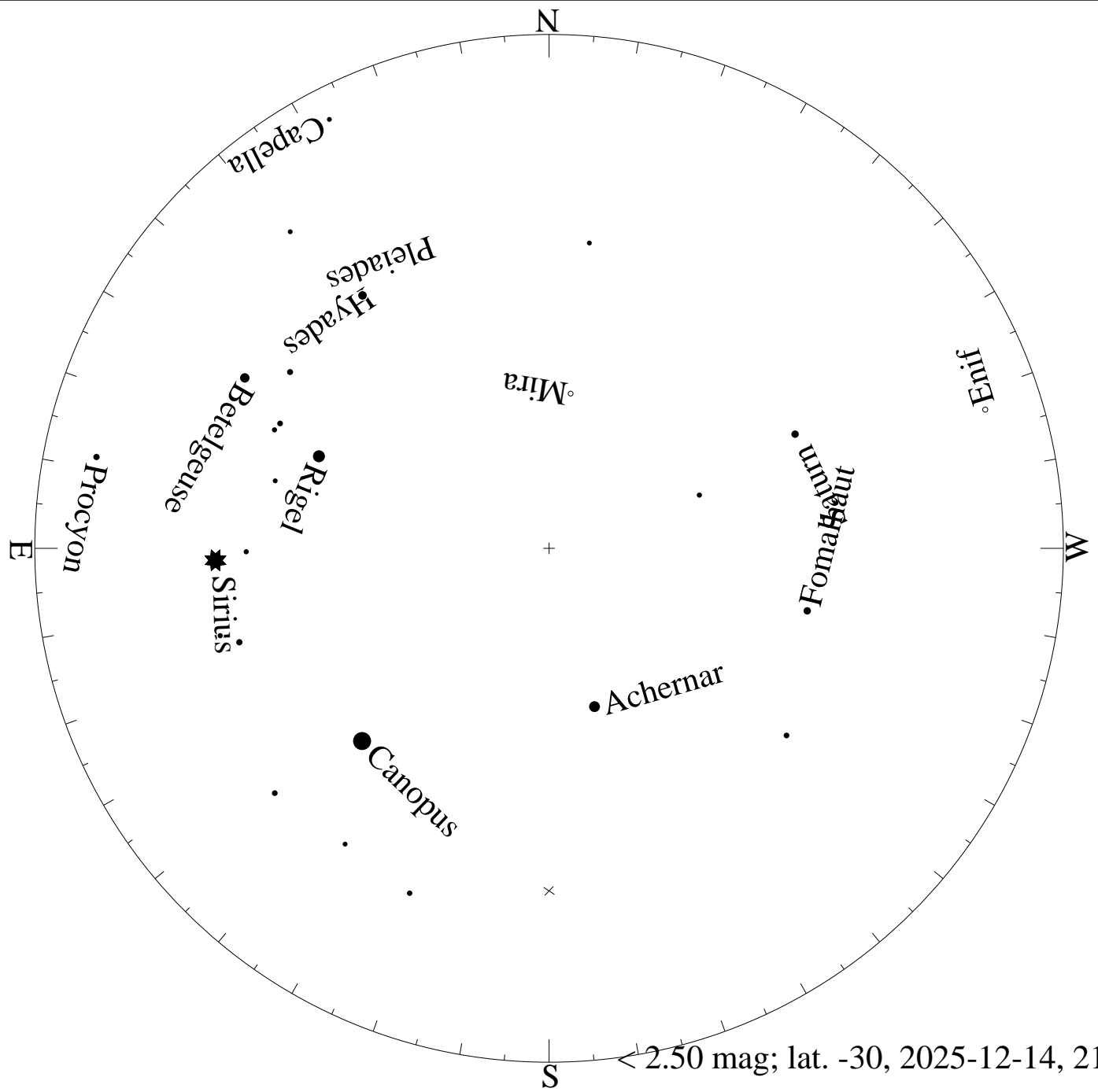
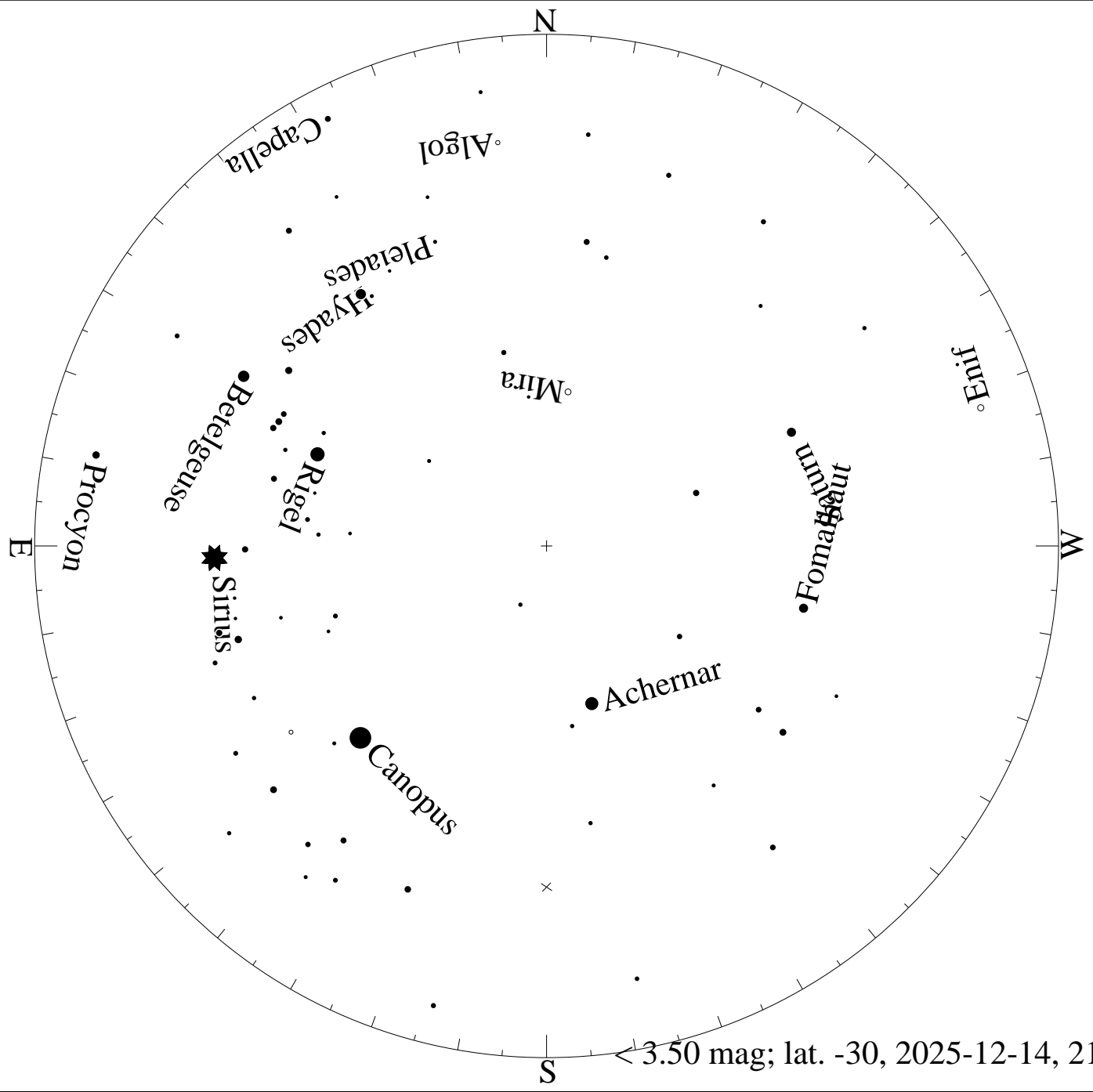
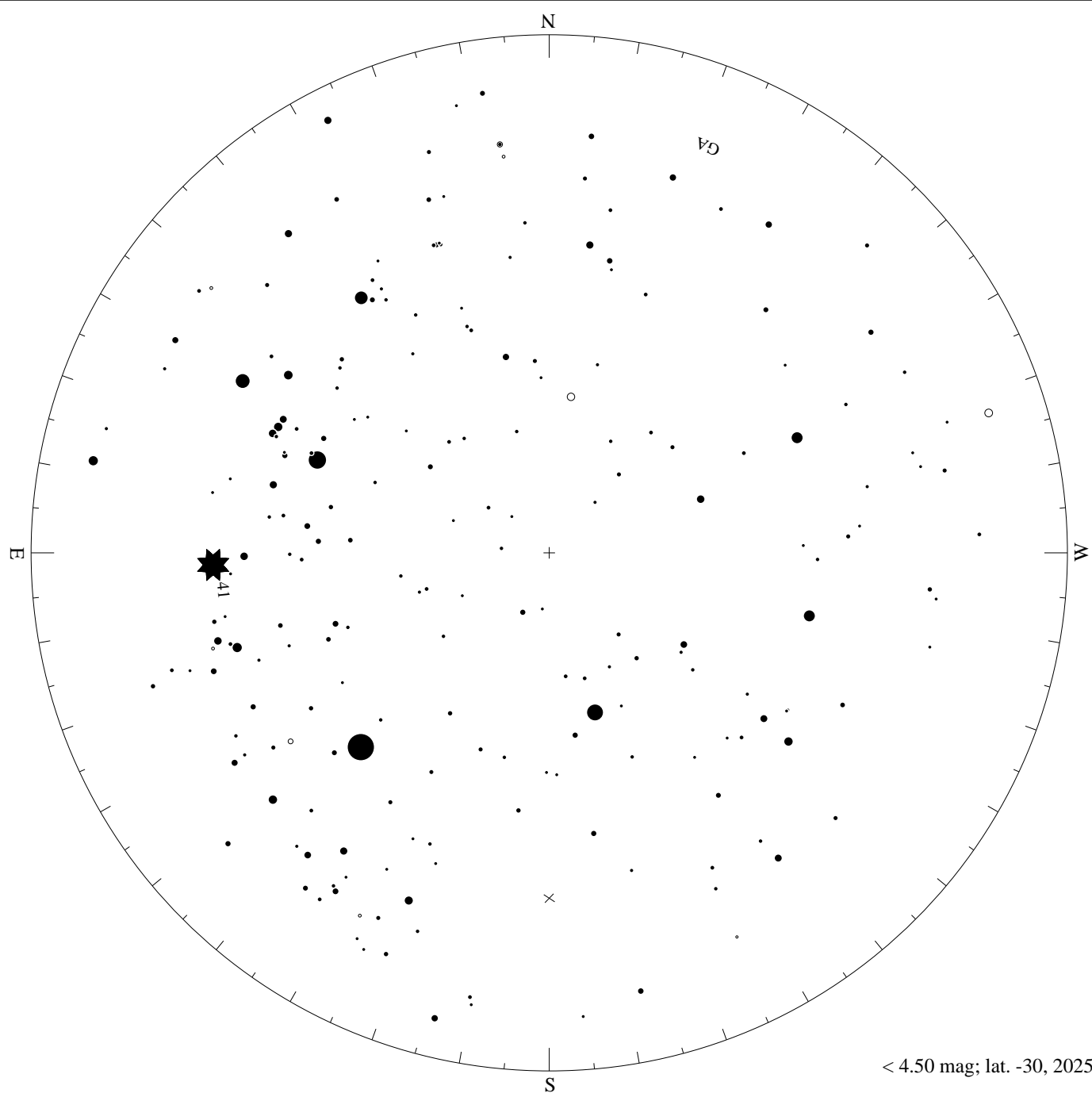


< 1.50 mag; lat. -30, 2025-12-14, 21 h local time

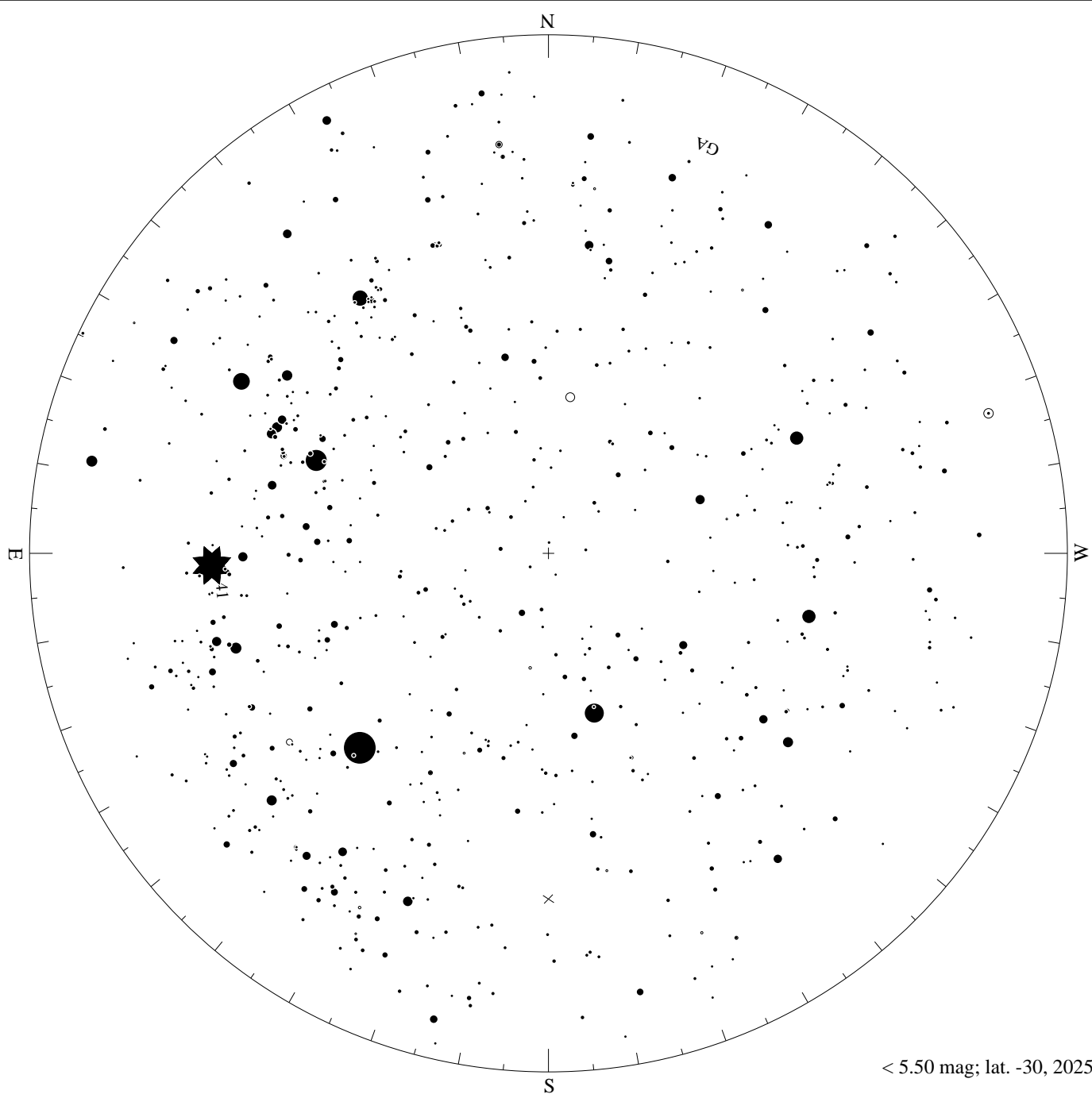




$< 3.50\text{ mag}$; lat. -30, 2025-12-14, 21 h local time



< 4.50 mag; lat. -30, 2025-12-14, 21 h local time



< 5.50 mag; lat. -30, 2025-12-14, 21 h local time