
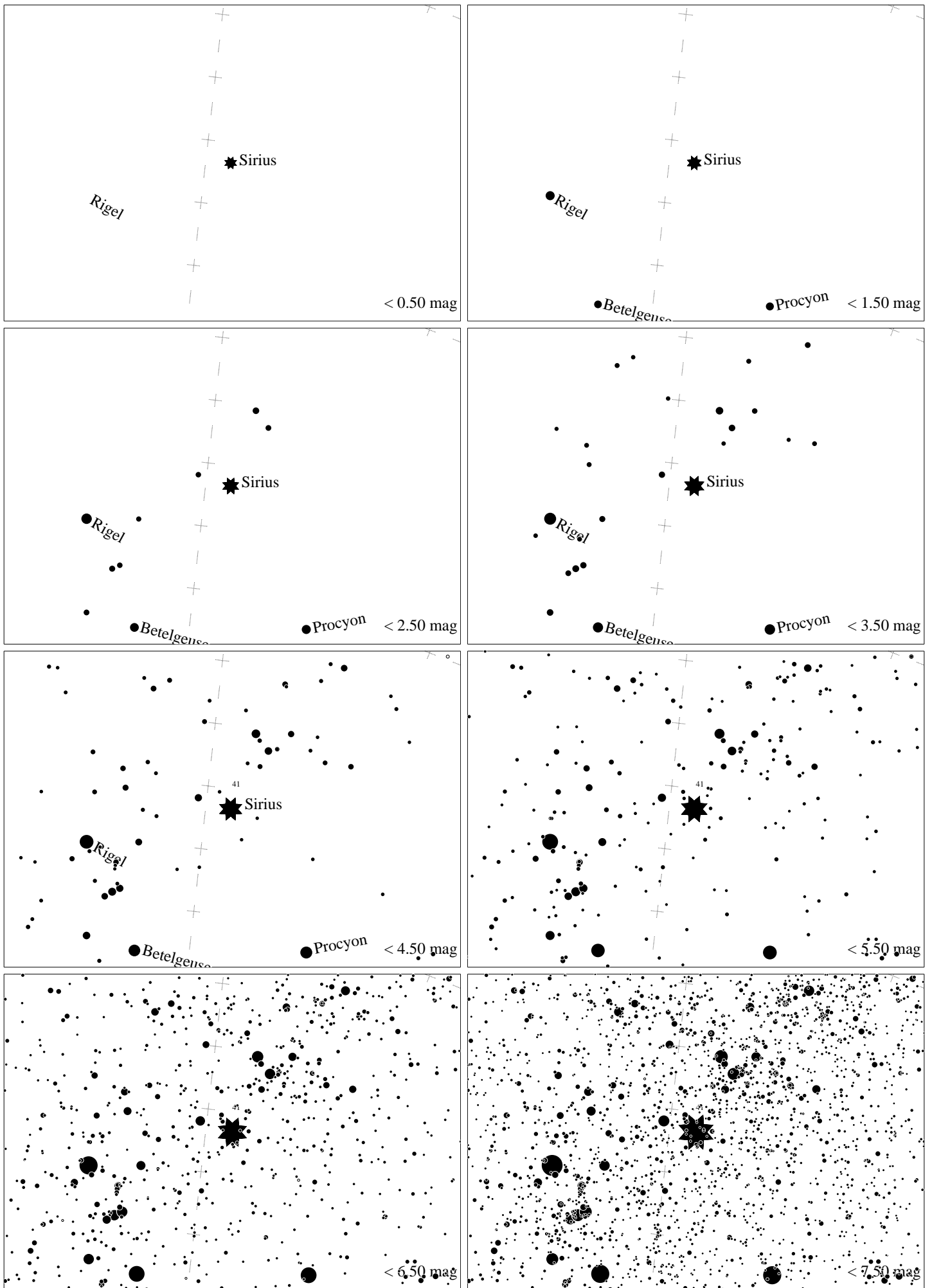



Maps for Globe at Night at latitude  $-50^\circ$ , 2024-01-06, 22:30 local time (Sun at  $-14^\circ$ ), transparent air. Lines from N(E,S,W) to zenith shown (crosses each  $10^\circ$ ). The brightest fixed star Sirius is  $30^\circ$  to the right from N, at  $54^\circ$  height. Star cluster M 41 marked when appropriate. Map vertical size is  $50^\circ$ . *Jan Hollan, CzechGlobe*



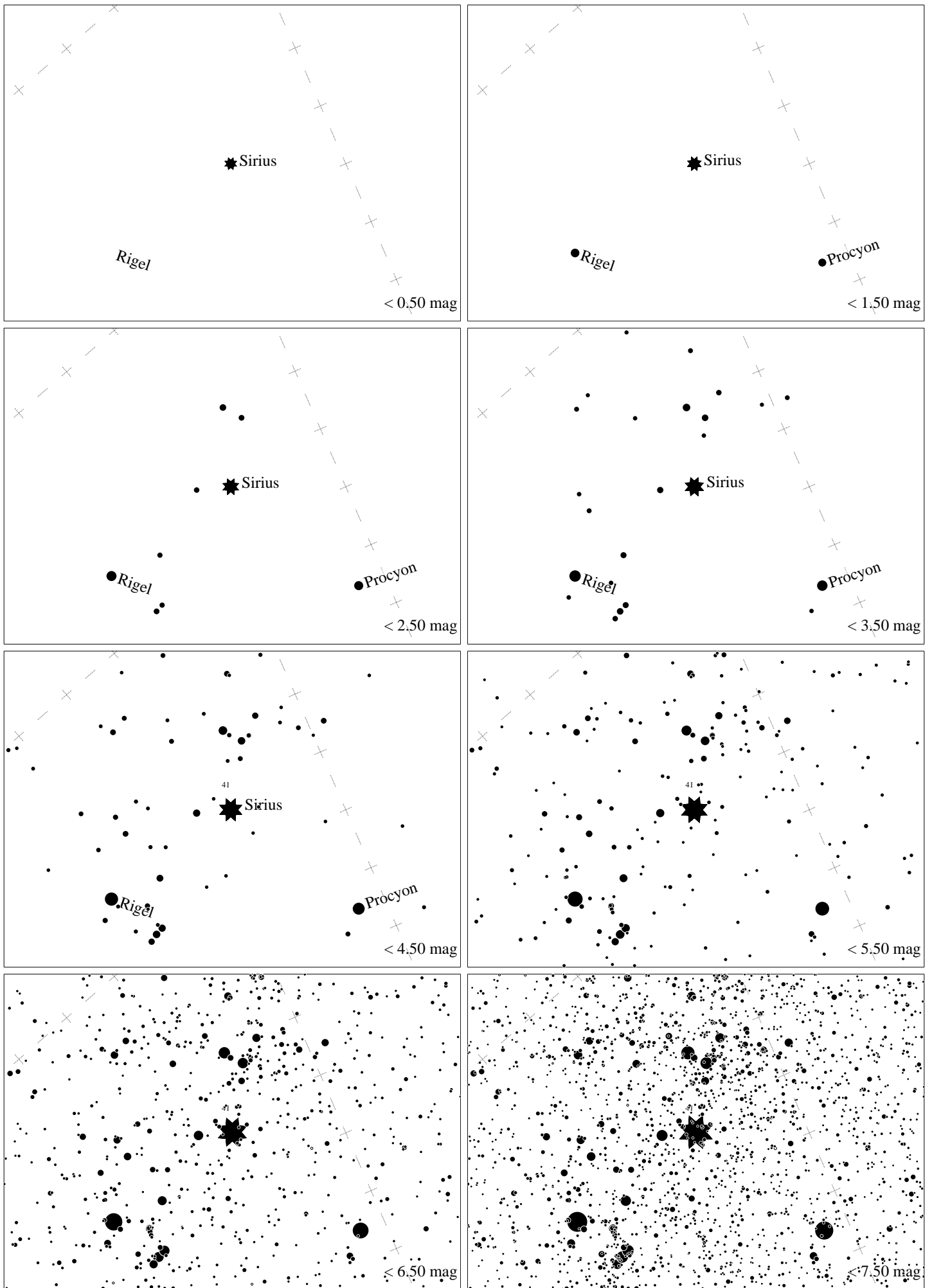
Maps for Globe at Night at latitude  $-50^\circ$ , 2024-01-06, 22:30 local time (Sun at  $-17^\circ$ ), transparent air. Lines from N(E,S,W) to zenith shown (crosses each  $10^\circ$ ). Orion's belt is  $19^\circ$  to the left from N, at  $40^\circ$  height. Star clusters M 41 and M35 marked when appropriate. Map vertical size is  $50^\circ$ . *Jan Hollan maps, CzechGlobe*



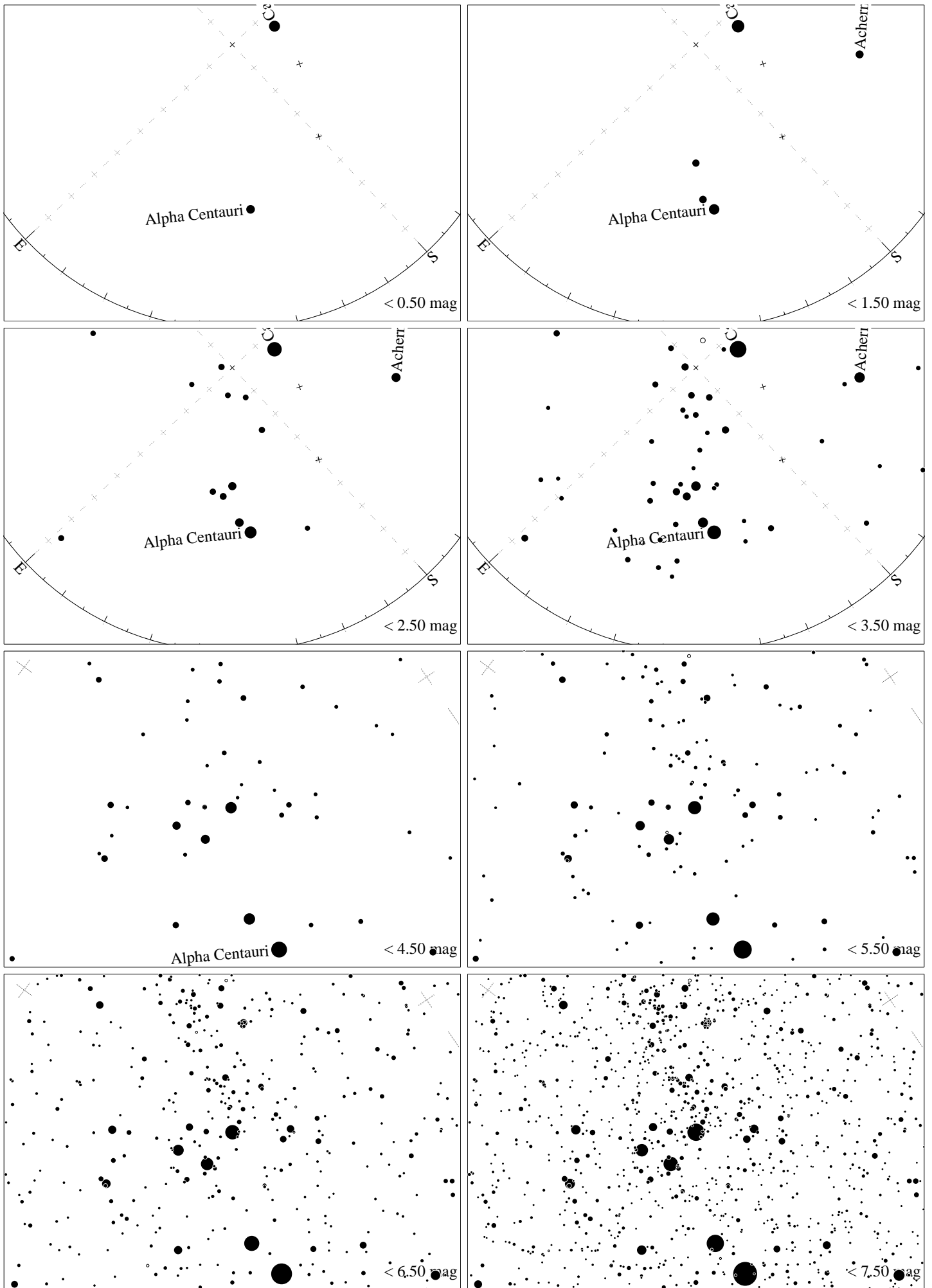
Maps for Globe at Night at latitude  $-50^\circ$ , 2024-02-04, 21:30 local time (Sun at  $-15^\circ$ ), transparent air. Lines from N(E,S,W) to zenith shown (crosses each  $10^\circ$ ). The brightest fixed star Sirius is  $8^\circ$  to the right from N, at  $57^\circ$  height. Star cluster M 41 marked when appropriate. Map vertical size is  $50^\circ$ . *Jan Hollan, CzechGlobe*



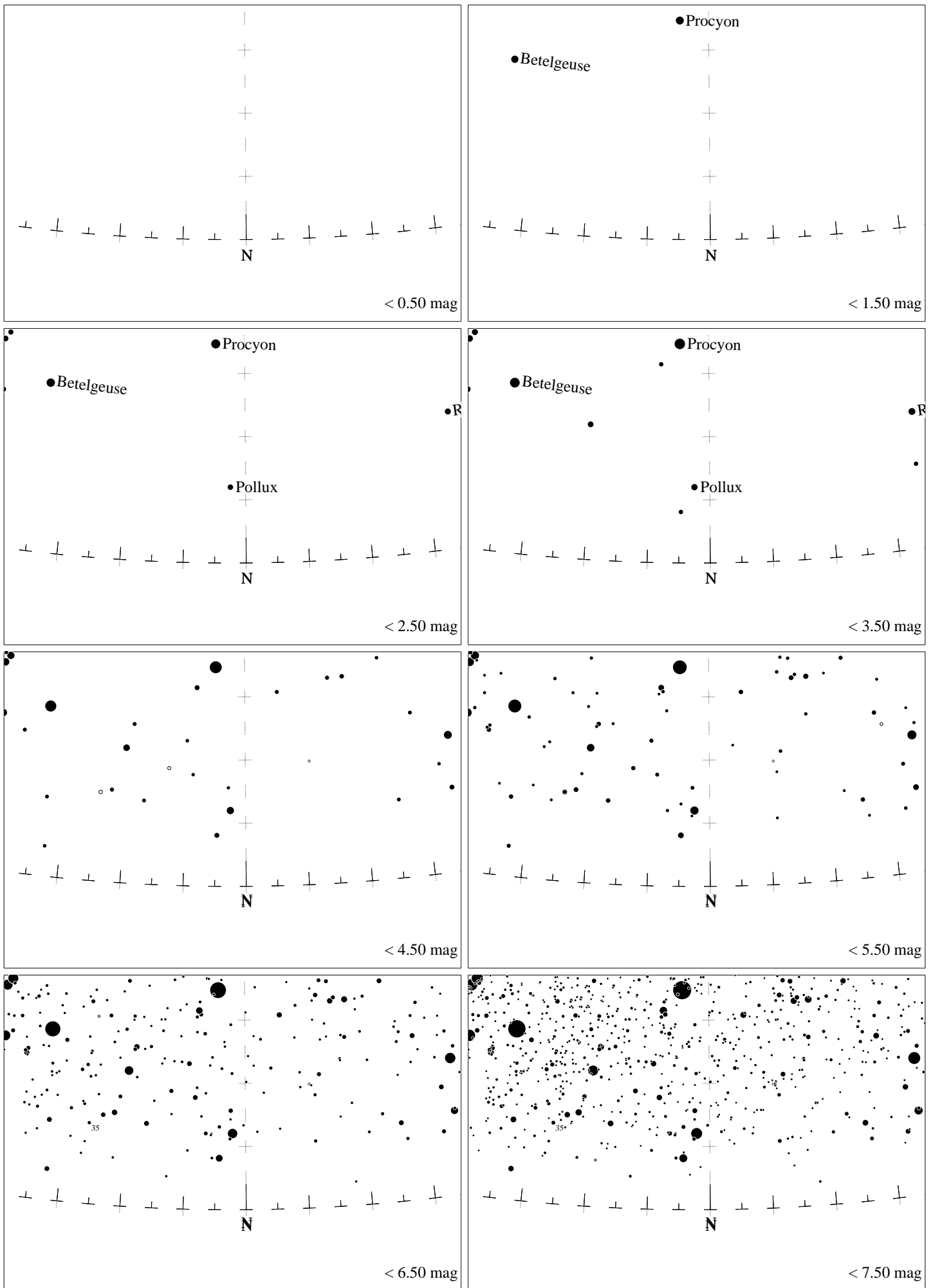
Maps for Globe at Night at latitude  $-50^\circ$ , 2024-02-04, 21:30 local time (Sun at  $-15^\circ$ ), transparent air. Lines from N(E,S,W) to zenith shown (crosses each  $10^\circ$ ). Orion's belt is  $17^\circ$  to the left from N, at  $40^\circ$  height. Star clusters M 41 and M35 marked when appropriate. Map vertical size is  $50^\circ$ . *Jan Hollan maps, CzechGlobe*



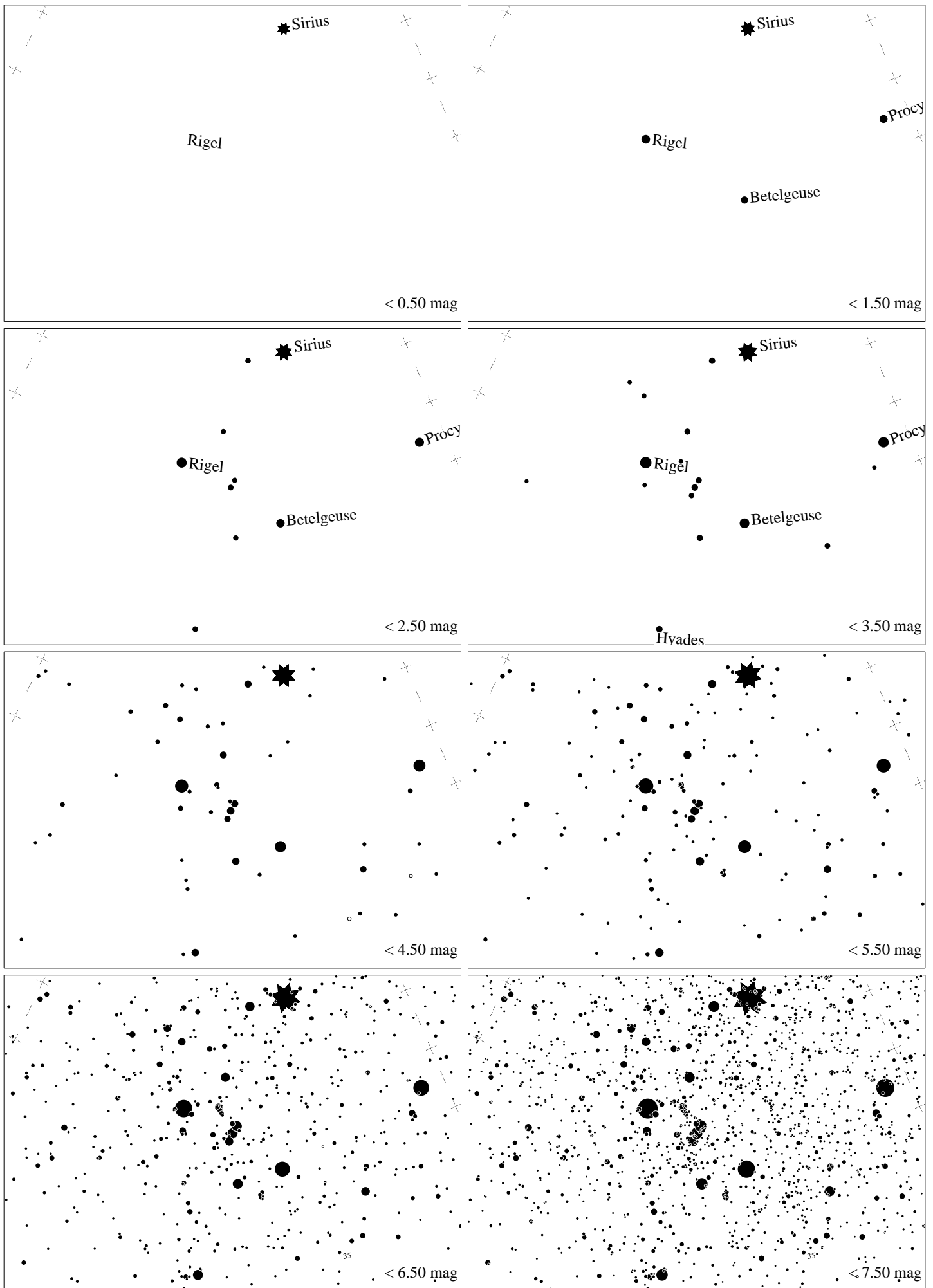
Maps for Globe at Night at latitude  $-50^\circ$ , 2024-03-05, 21:00 local time (Sun at  $-21^\circ$ ), transparent air. Lines from N(E,S,W) to zenith shown (crosses each  $10^\circ$ ). The brightest fixed star Sirius is  $29^\circ$  to the left from N, at  $54^\circ$  height. Star cluster M 41 marked when appropriate. Map vertical size is  $50^\circ$ . *Jan Hollan, CzechGlobe*



Maps for Globe at Night latitude  $-50^\circ$ , 2024-03-05, 21 h local time (Sun at  $-21^\circ$ ), transparent air. Central star Acrux (the brightest one in the Cross) is  $43^\circ$  left from the south, at  $52^\circ$  height. Detailed maps  $33^\circ$  vertically, the first four maps  $100^\circ$ . *Jan Hollan, CzechGlobe*

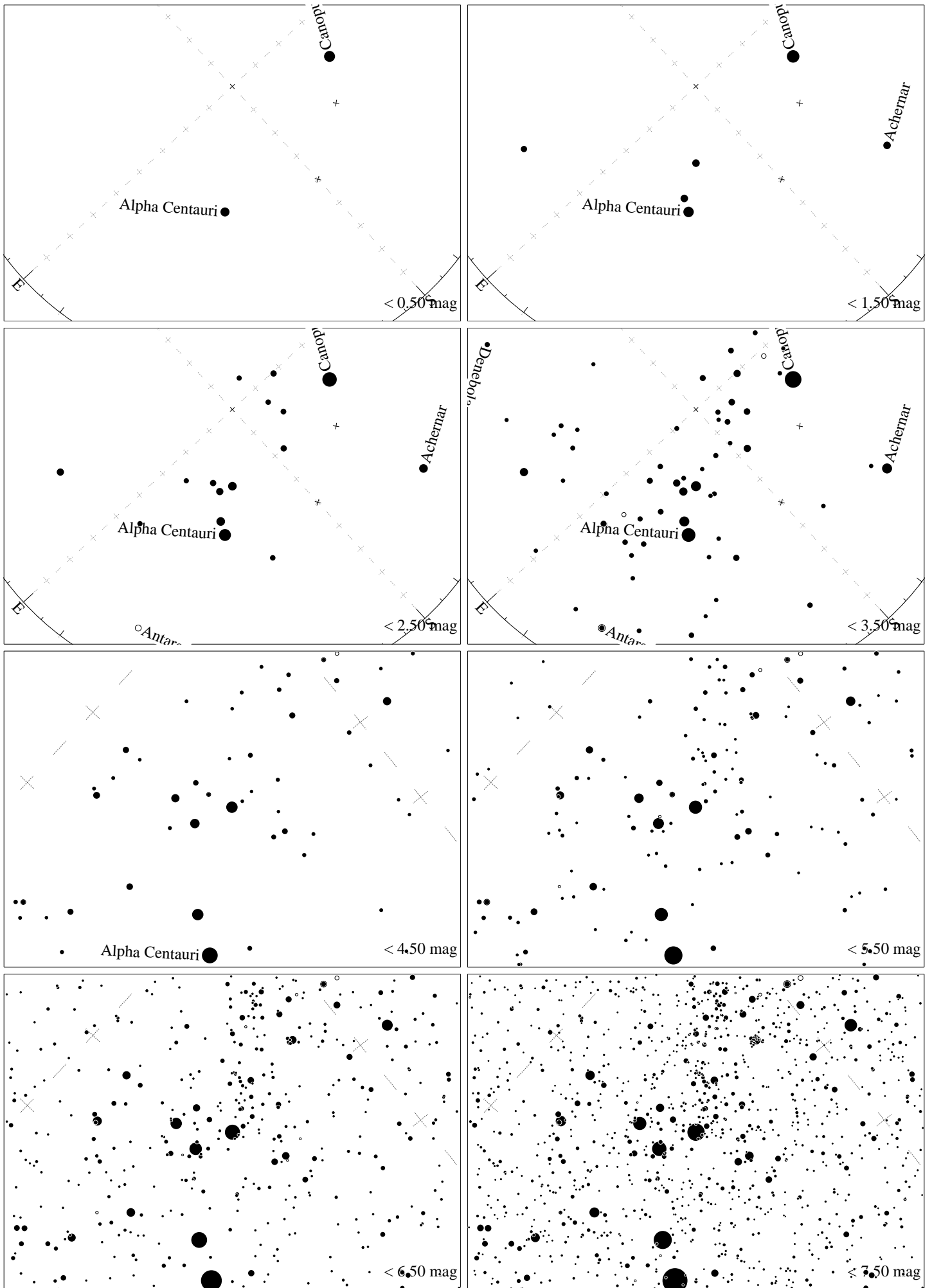


Maps for Globe at Night at latitude  $-50^\circ$ , 2024-03-05, 21 h local time (Sun at  $-21^\circ$ ), transparent air. Lines from N(E,S,W) to zenith shown (crosses each  $10^\circ$ ). Pollux is  $2^\circ$  to the left from N, at  $12^\circ$  height. Star cluster M35 marked when appropriate. Map vertical size is  $50^\circ$ . *Jan Hollan maps, CzechGlobe*

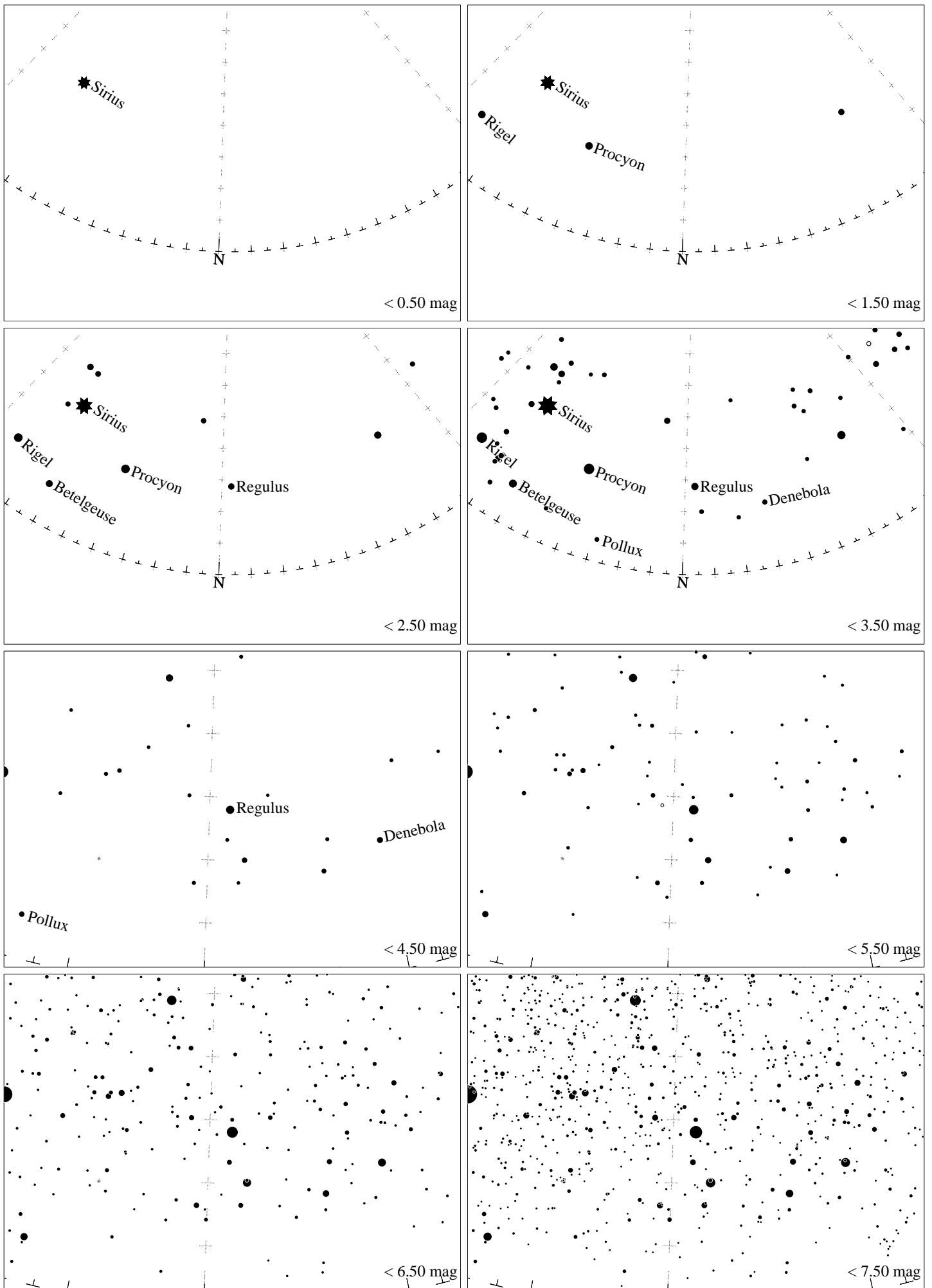


Maps for Globe at Night at latitude  $-50^\circ$ , 2024-03-05, 21:00 local time (Sun at  $-21^\circ$ ), transparent air. Lines from N(E,S,W) to zenith shown (crosses each  $10^\circ$ ). Orion's belt is  $43^\circ$  to the left from N, at  $33^\circ$  height. Star clusters M 41 and M35 marked when appropriate. Map vertical size is  $50^\circ$ . *Jan Hollan maps, CzechGlobe*






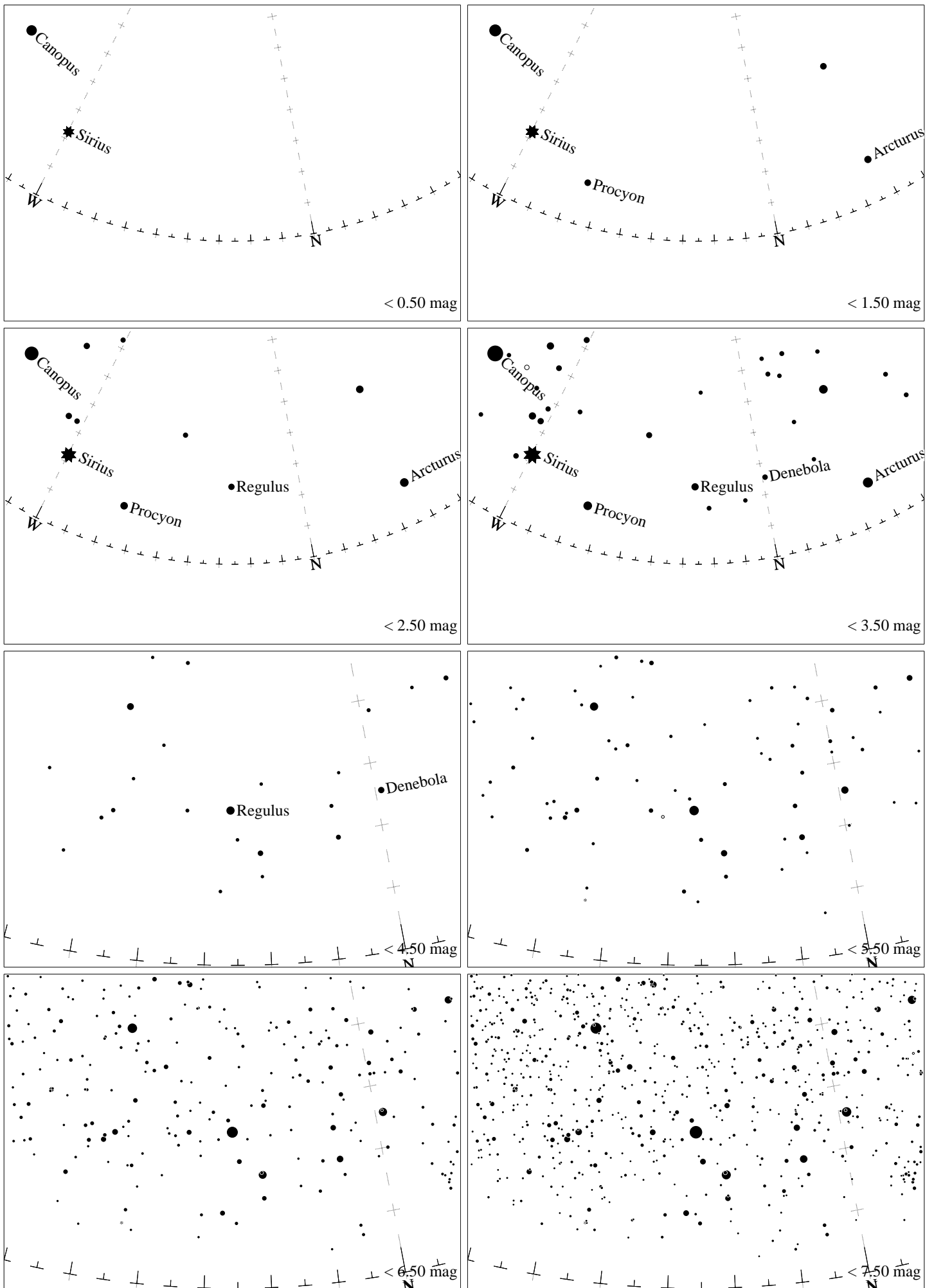
Maps for Globe at Night latitude  $-50^\circ$ , 2024-04-04, 21 h local time (Sun at  $-32^\circ$ ), transparent air. Central star Acrux (the brightest one in the Cross) is  $43^\circ$  left from the south, at  $66^\circ$  height. Detailed maps  $33^\circ$  vertically, the first four maps  $100^\circ$ . *Jan Hollan, CzechGlobe*




Maps for Globe at Night at latitude  $-50^\circ$ , 2024-04-04, 21 h local time (Sun at  $-32^\circ$ ), transparent air. Lines from N(E,S,W) to zenith shown (crosses each  $10^\circ$ ). Regulus ( $\alpha$  Leonis) is  $4^\circ$  to the right from N, at  $28^\circ$  height. Detailed maps  $50^\circ$  vertically, the first four maps  $100^\circ$ . *Jan Hollan maps, CzechGlobe*



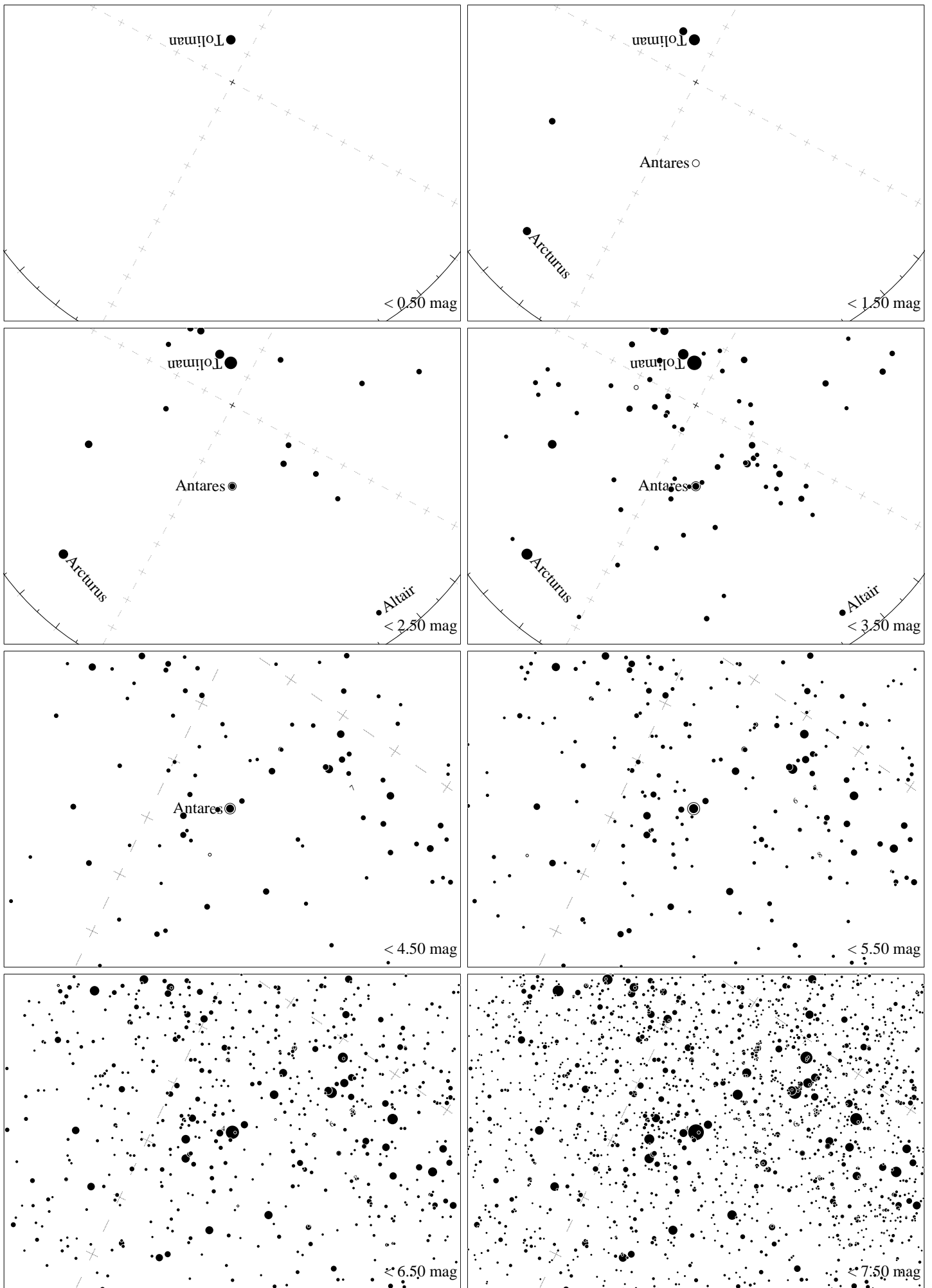
Maps for Globe at Night latitude  $-50^\circ$ , 2024-05-02, 21 h local time (Sun at  $-41^\circ$ ), transparent air. Central star Acrux (the brightest one in the Cross) is  $20^\circ$  left from the south, at  $76^\circ$  height. Detailed maps  $33^\circ$  vertically, the first four maps  $100^\circ$ . *Jan Hollan, CzechGlobe*



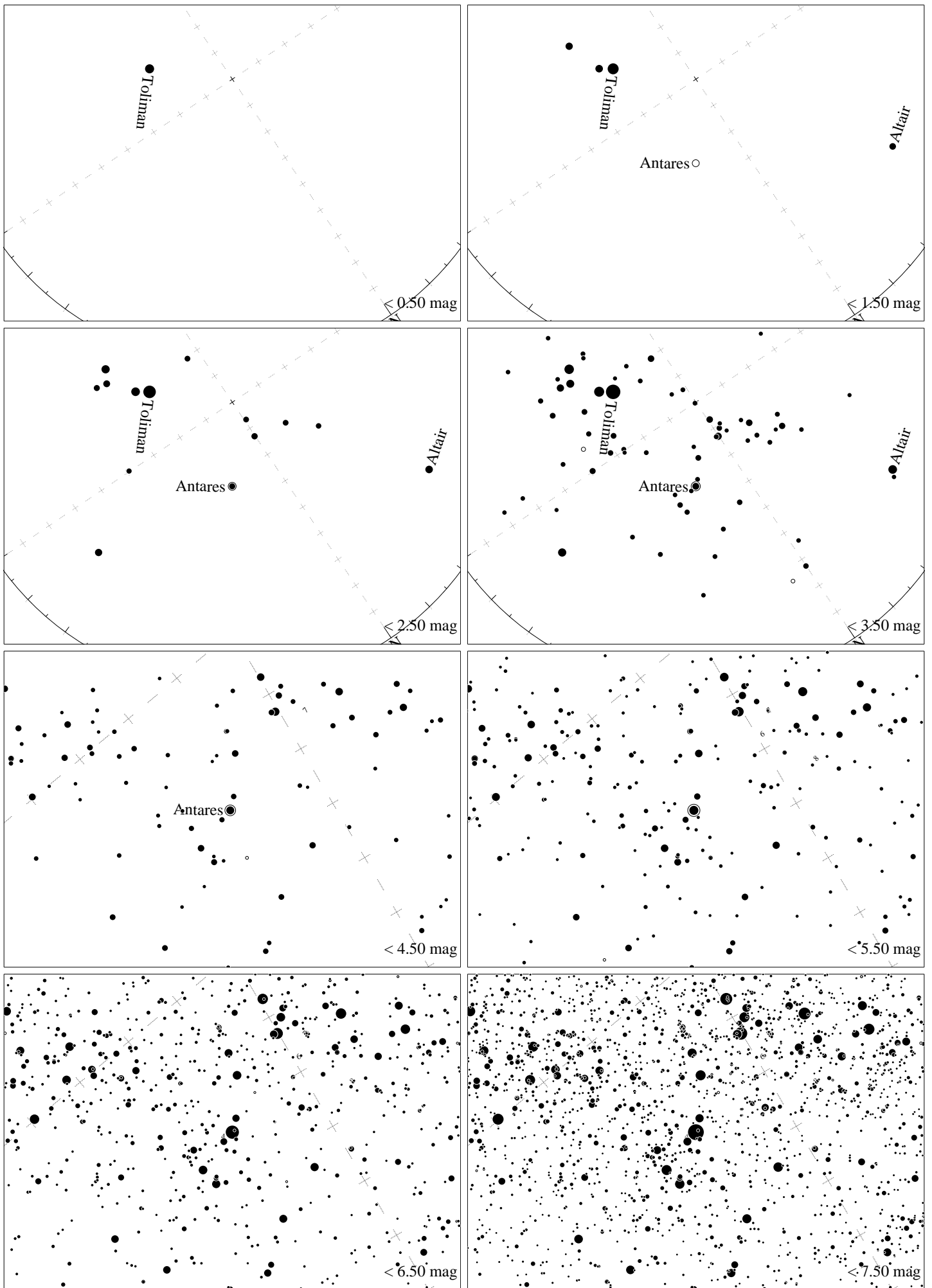
Maps for Globe at Night at latitude  $-50^\circ$ , 2024-05-02, 21 h local time (Sun at  $-41^\circ$ ), transparent air. Lines from N(E,S,W) to zenith shown (crosses each  $10^\circ$ ). Regulus ( $\alpha$  Leonis) is  $26^\circ$  to the left from N, at  $25^\circ$  height. Detailed maps  $50^\circ$  vertically, the first four maps  $100^\circ$ . *Jan Hollan maps, CzechGlobe*



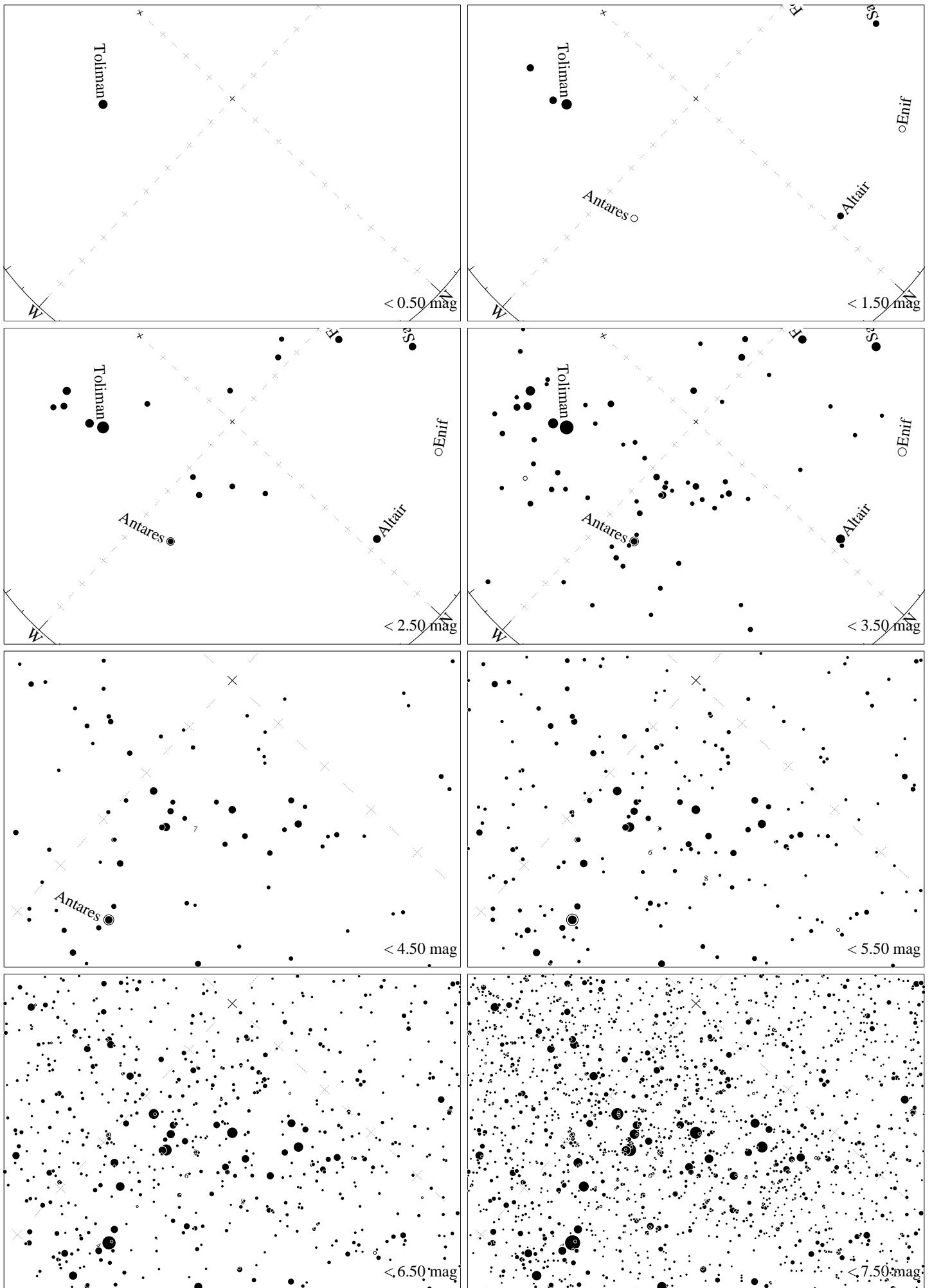
Maps for Globe at Night latitude  $-50^\circ$ , 2024-06-01, 21 h local time (Sun at  $-46^\circ$ ), transparent air. Central star Acrux (the brightest one in the Cross) is  $30^\circ$  left from the south, at  $73^\circ$  height. Detailed maps  $33^\circ$  vertically, the first four maps  $100^\circ$ . *Jan Hollan, CzechGlobe*



Maps for Globe at Night latitude  $-50^\circ$ , 2024-06-30, 21 h local time (Sun at  $-45^\circ$ ), transparent air. Lines from N(E,S,W) to zenith shown (crosses each  $10^\circ$ ). Centered on Antares ( $\alpha$  Scorpii), which is  $28^\circ$  to the right from N, at  $64^\circ$  height. Detailed maps  $50^\circ$  vertically, the first four maps  $100^\circ$ . *Jan Hollan, CzechGlobe*




Maps for Globe at Night latitude  $-50^\circ$ , 2024-07-30, 21 h local time (Sun at  $-41^\circ$ ), transparent air. Lines from N(E,S,W) to zenith shown (crosses each  $10^\circ$ ). Centered on Antares ( $\alpha$  Scorpii), which is  $34^\circ$  to the left from N, at  $63^\circ$  height. Detailed maps  $50^\circ$  vertically, the first four maps  $100^\circ$ . *Jan Hollan, CzechGlobe*

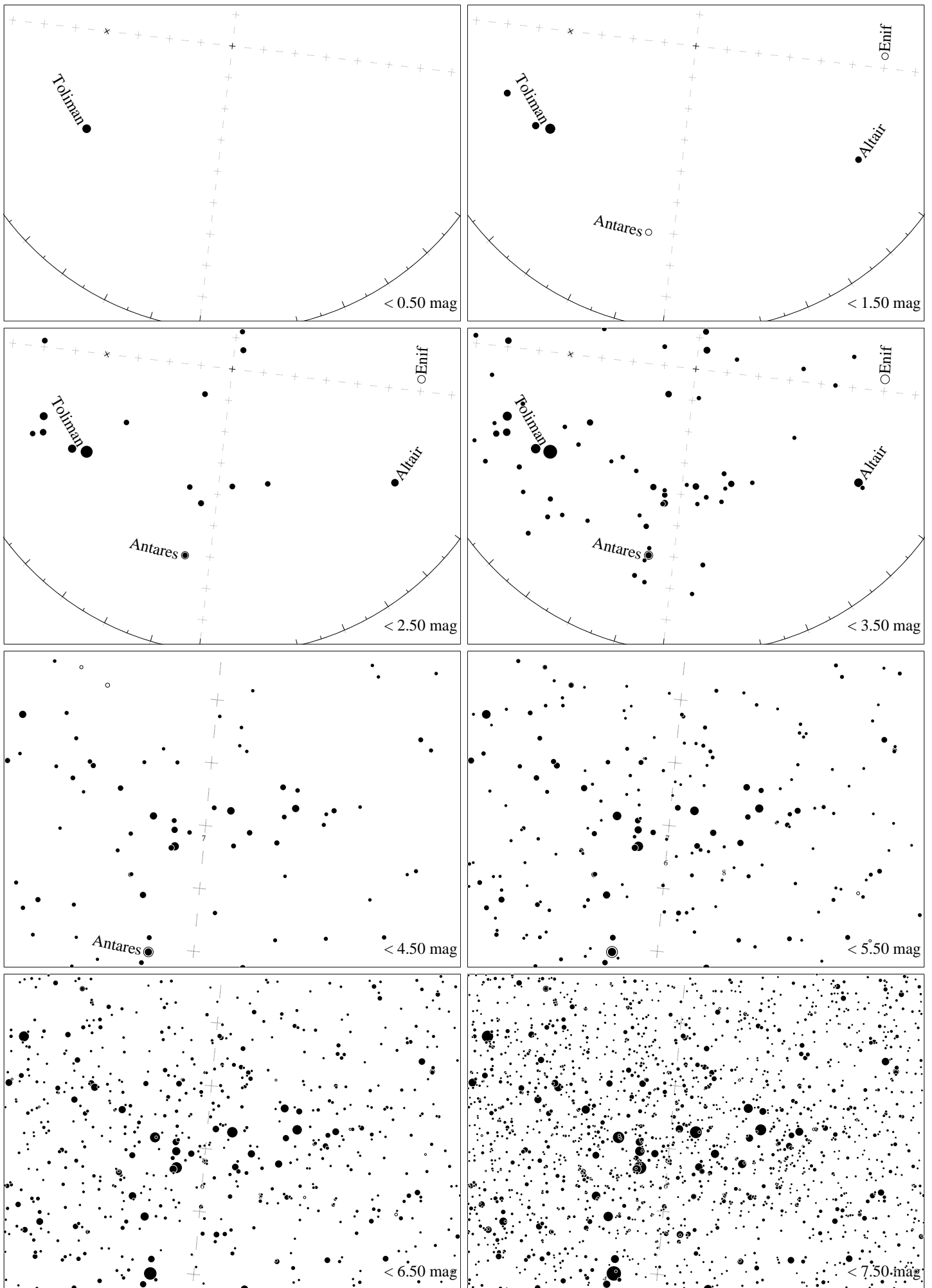


Maps for Globe at Night latitude  $-50^\circ$ , 2024-08-30, 21 h local time (Sun at  $-34^\circ$ ), transparent air. Lines from N(E,S,W) to zenith shown (crosses each  $10^\circ$ ). Centered on Kaus Australis ( $\epsilon$  Sagittarii), which is  $47^\circ$  to the left from N, at  $70^\circ$  height. Detailed maps  $50^\circ$  vertically, the first four maps  $100^\circ$ . *Jan Hollan, CzechGlobe*






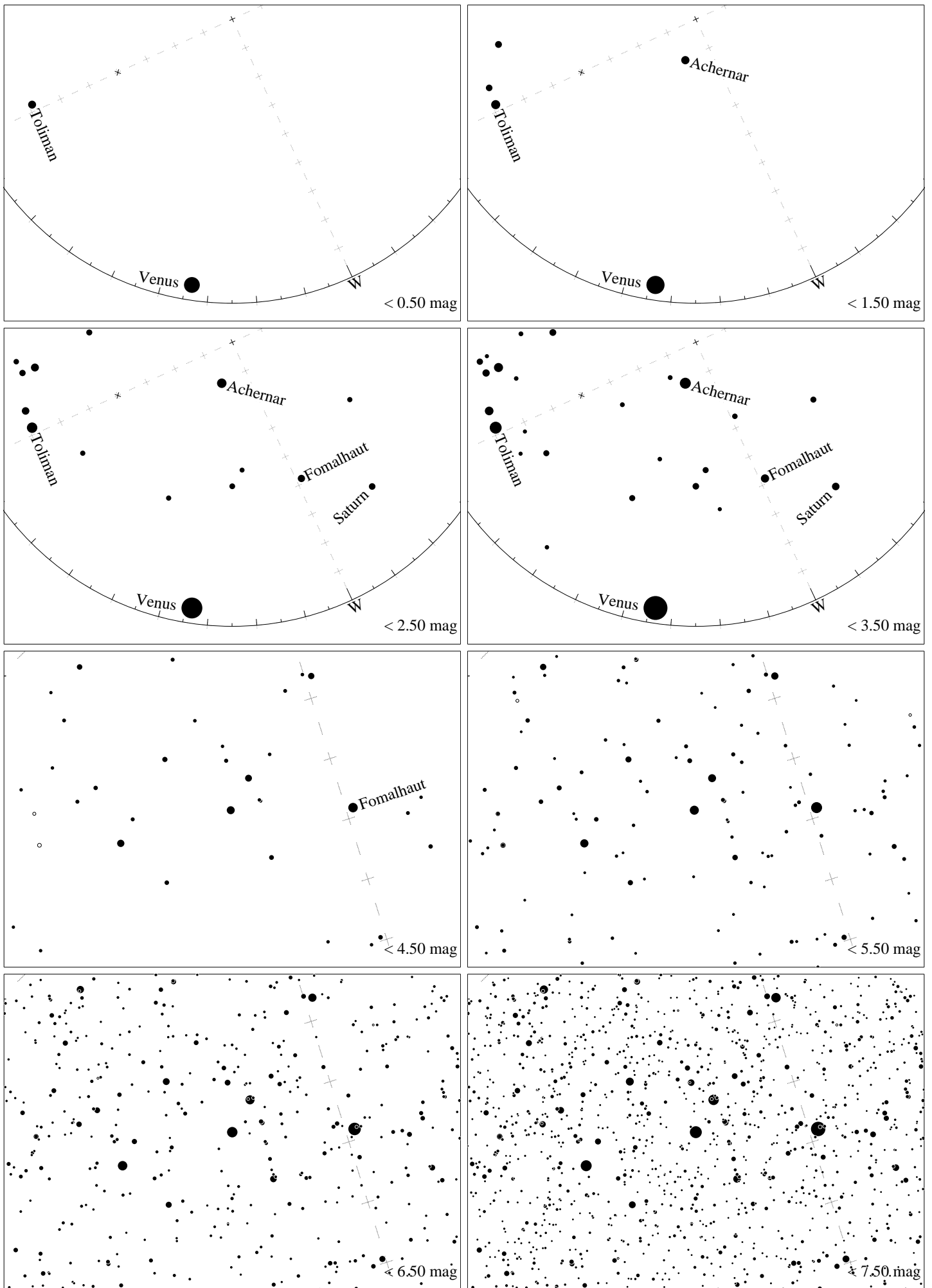
Maps for Globe at Night latitude  $-50^\circ$ , 2024-09-28, 21:30 h local time (Sun at  $-26^\circ$ ), transparent air. Lines from N(E,S,W) to zenith shown (crosses each  $10^\circ$ ). Centered on Alnair ( $\alpha$  Gruis), which is  $66^\circ$  to the right from N, at  $83^\circ$  height. Detailed maps  $50^\circ$  vertically, the first four maps  $100^\circ$ . Jan Hollan, CzechGlobe




Maps for Globe at Night latitude  $-50^\circ$ , 2024-09-28, 21 h local time (Sun at  $-26^\circ$ ), transparent air. Lines from N(E,S,W) to zenith shown (crosses each  $10^\circ$ ). Centered on Kaus Australis ( $\epsilon$  Sagittarii), which is  $83^\circ$  to the left from N, at  $53^\circ$  height. Detailed maps  $50^\circ$  vertically, the first four maps  $100^\circ$ . *Jan Hollan, CzechGlobe*



Maps for Globe at Night latitude  $-50^\circ$ , 2024-10-28, 21:30 h local time (Sun at  $-17^\circ$ ), transparent air. Lines from N(E,S,W) to zenith shown (crosses each  $10^\circ$ ). Centered on Alnair ( $\alpha$  Gruis), which is  $84^\circ$  to the left from N, at  $76^\circ$  height. Detailed maps  $50^\circ$  vertically, the first four maps  $100^\circ$ . *Jan Hollan, CzechGlobe*



Maps for Globe at Night latitude  $-50^\circ$ , 2024-11-26, 21:30 h local time (Sun at  $-17^\circ$ ), transparent air. Lines from N(E,S,W) to zenith shown (crosses each  $10^\circ$ ). Centered on Alnair ( $\alpha$  Gruis), which is  $65^\circ$  to the right from S, at  $44^\circ$  height. Detailed maps  $50^\circ$  vertically, the first four maps  $100^\circ$ . *Jan Hollan, CzechGlobe*



Maps for Globe at Night at latitude  $-50^\circ$ , 2024-12-26, 22:30 local time (Sun at  $-16^\circ$ ), transparent air. Lines from N(E,S,W) to zenith shown (crosses each  $10^\circ$ ). Orion's belt is  $5^\circ$  to the left from N, at  $41^\circ$  height. Star clusters M 41 and M35 marked when appropriate. Map vertical size is  $50^\circ$ . *Jan Hollan maps, CzechGlobe*