
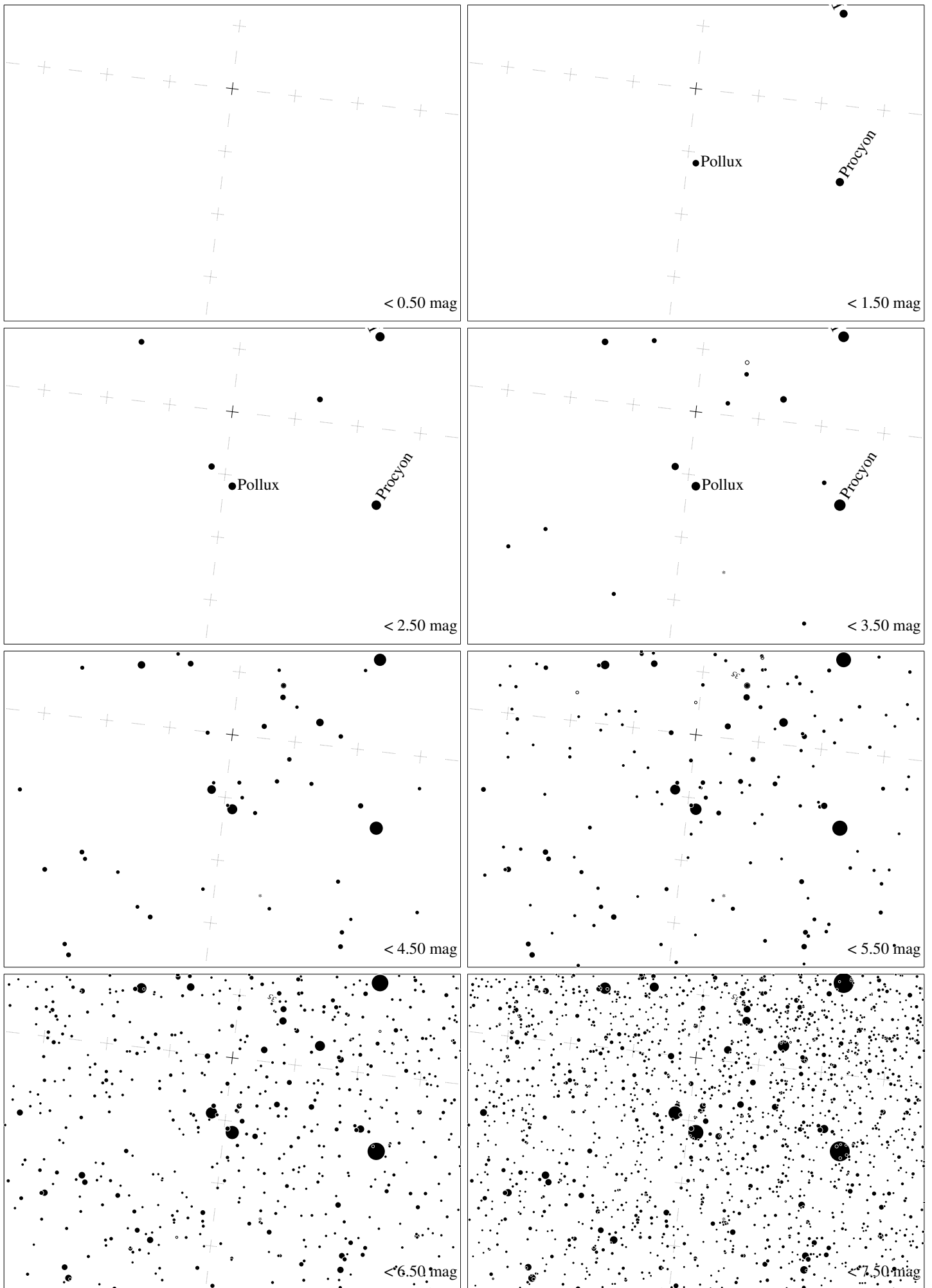


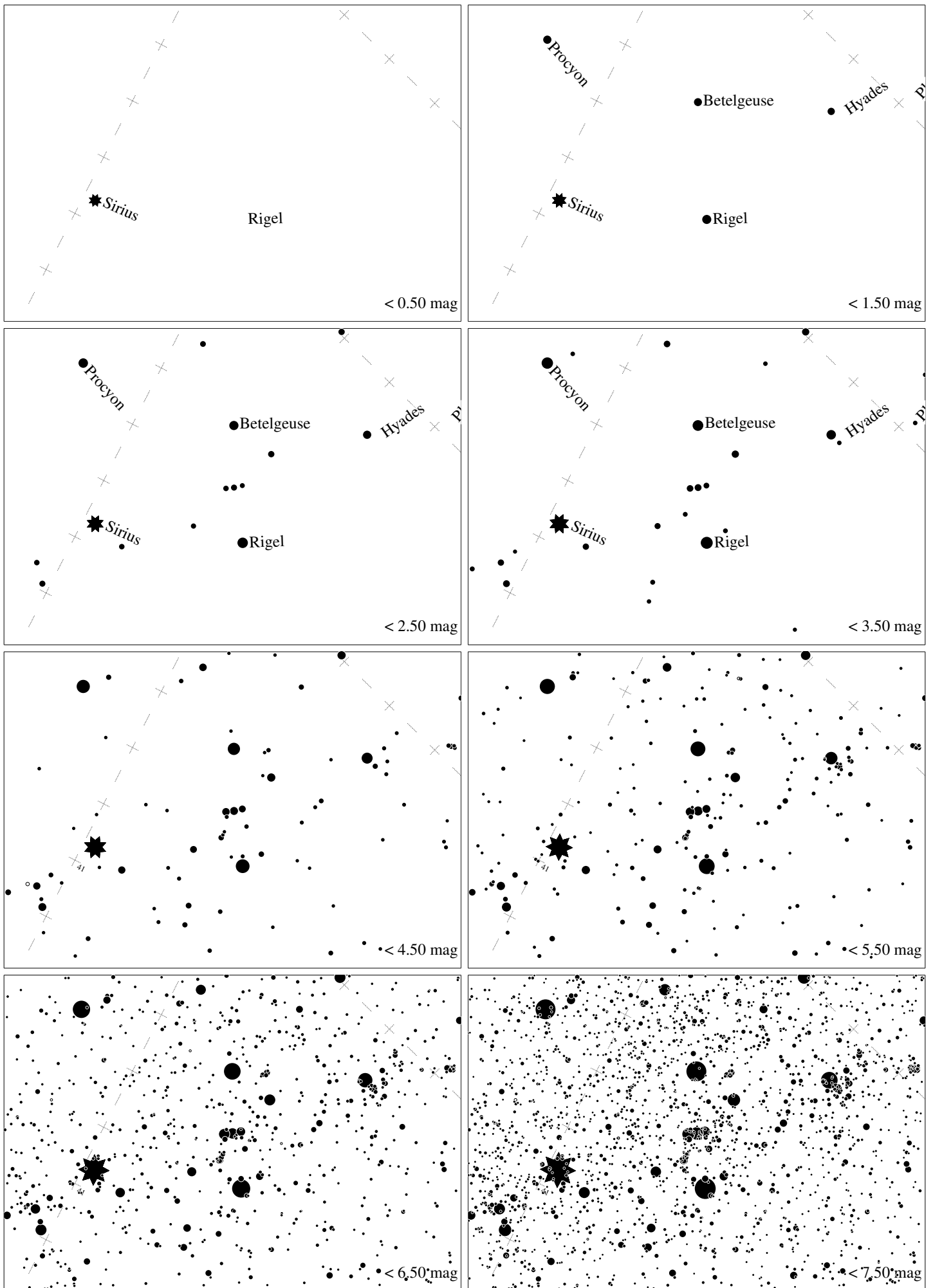
Maps for Globe at Night at latitude  $30^\circ$ , 2020-01-20, 21 h local time (Sun at  $-46^\circ$ ), transparent air. Lines from N(E,S,W) to zenith shown (crosses each  $10^\circ$ ). The brightest fixed star Sirius is  $33^\circ$  to the left from S, at  $37^\circ$  height. Star cluster M 41 marked when appropriate. Map vertical size is  $50^\circ$ . *Jan Hollan, CzechGlobe*



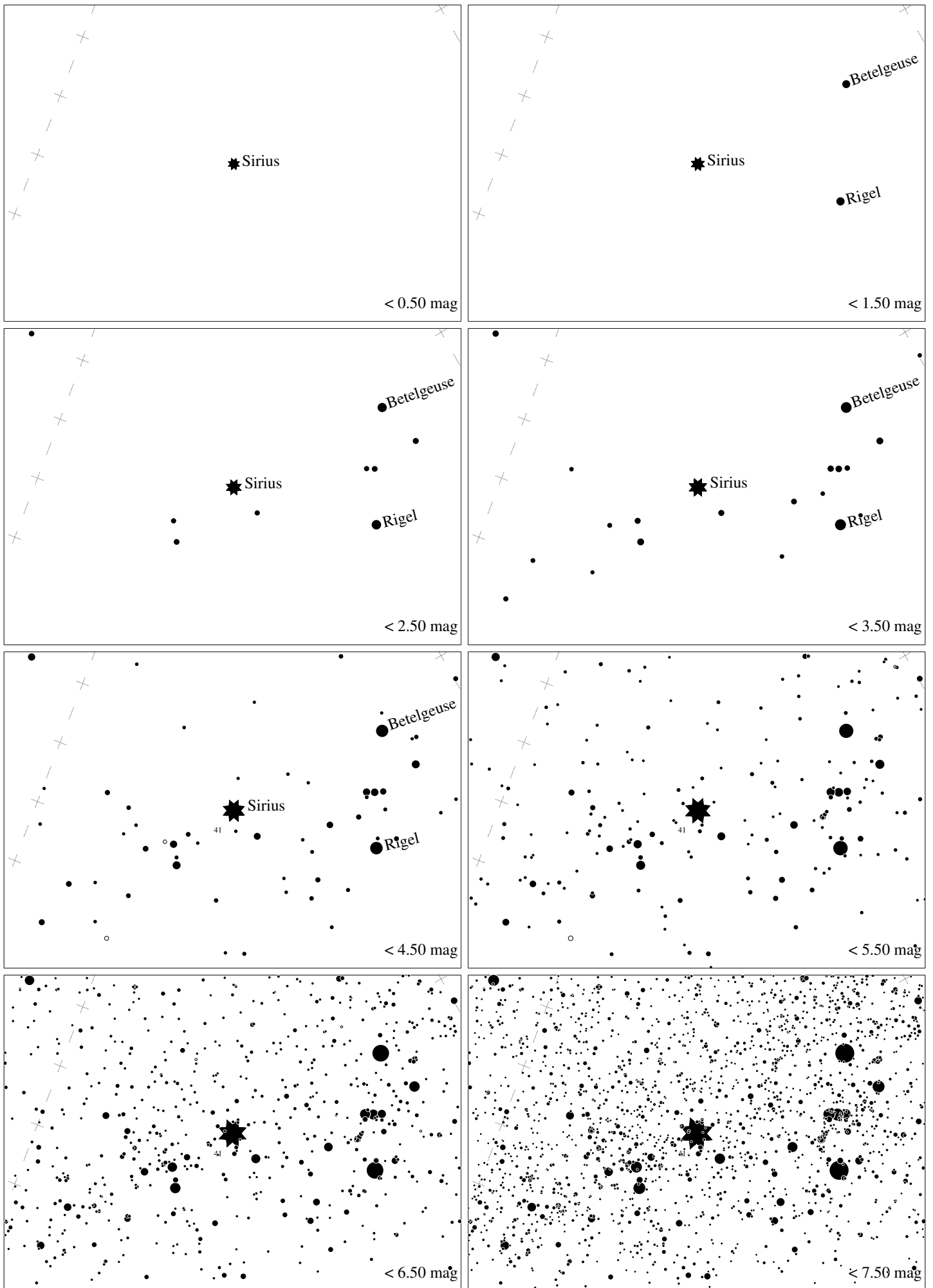
Maps for Globe at Night at latitude  $30^\circ$ , 2020-01-20, 21 h local time (Sun at  $-46^\circ$ ), transparent air. Lines from N(E,S,W) to zenith shown (crosses each  $10^\circ$ ). Orion's belt is  $18^\circ$  to the left from S, at  $58^\circ$  height. Star clusters M 41 and M 35 marked when appropriate. Map vertical size is  $50^\circ$ . *Jan Hollan maps, CzechGlobe*



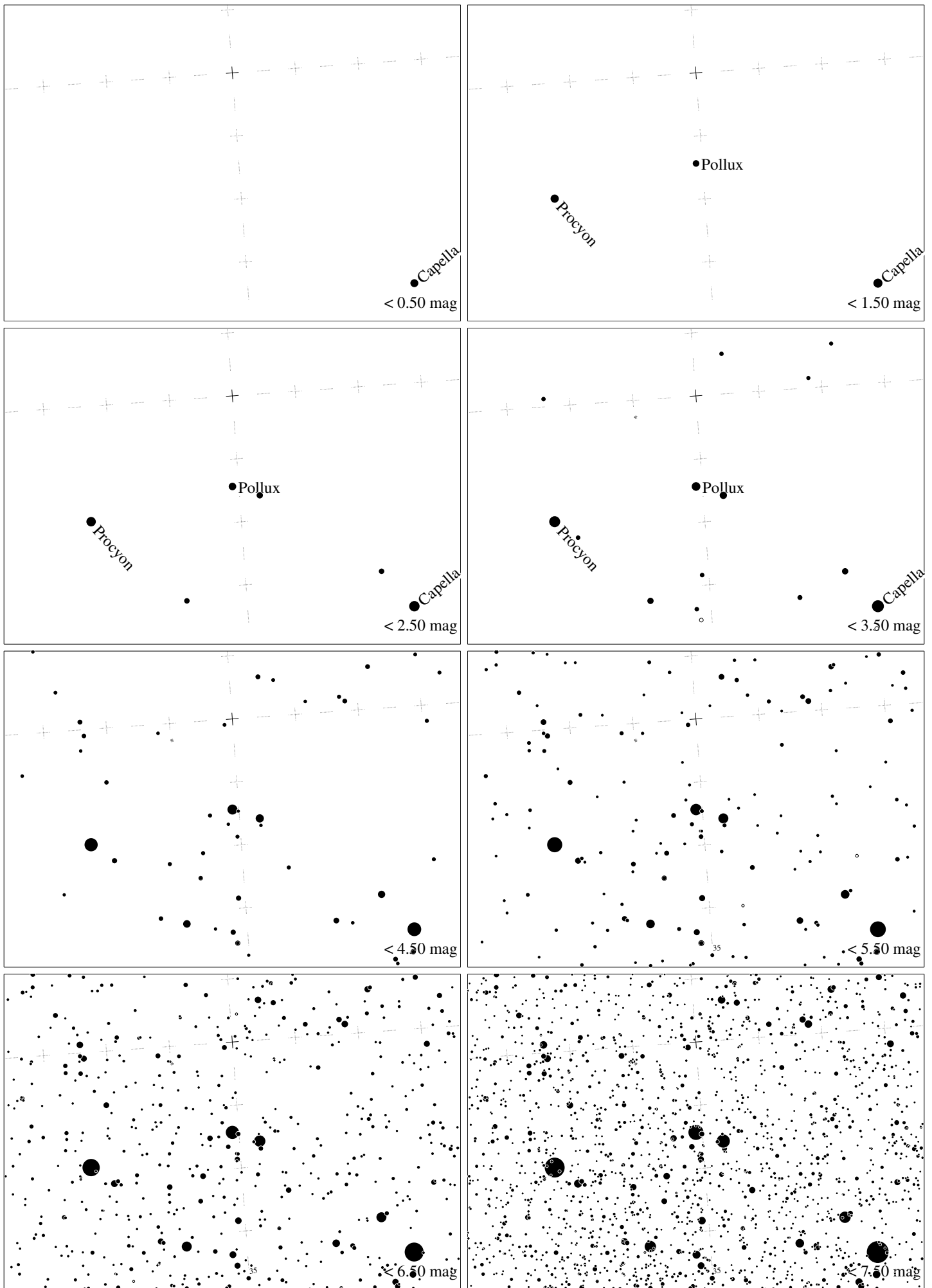
Maps for Globe at Night at latitude  $30^\circ$ , 2020-02-18, 21 h local time (Sun at  $-42^\circ$ ), transparent air. Lines from N(E,S,W) to zenith shown (crosses each  $10^\circ$ ). Pollux is  $83^\circ$  to the left from S, at  $78^\circ$  height. Star cluster M35 marked when appropriate. Map vertical size is  $50^\circ$ . *Jan Hollan maps, CzechGlobe*




Maps for Globe at Night at latitude  $30^\circ$ , 2020-02-18, 21 h local time (Sun at  $-42^\circ$ ), transparent air. Lines from N(E,S,W) to zenith shown (crosses each  $10^\circ$ ). Orion's belt is  $34^\circ$  to the right from S, at  $54^\circ$  height. Star clusters M 41 and M35 marked when appropriate. Map vertical size is  $50^\circ$ . *Jan Hollan maps, CzechGlobe*



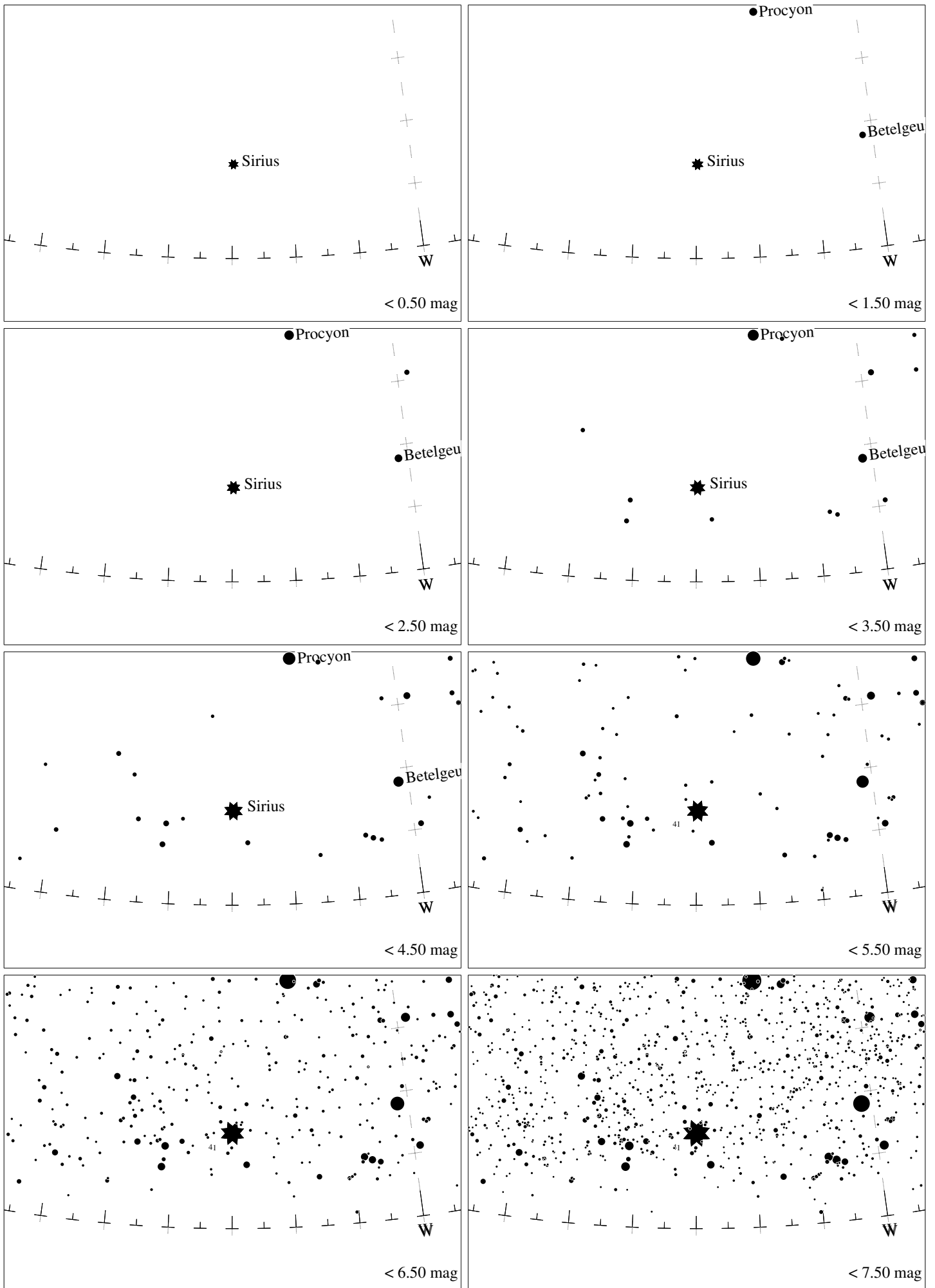
Maps for Globe at Night at latitude  $30^\circ$ , 2020-03-19, 21 h local time (Sun at  $-36^\circ$ ), transparent air. Lines from N(E,S,W) to zenith shown (crosses each  $10^\circ$ ). The brightest fixed star Sirius is  $37^\circ$  to the right from S, at  $34^\circ$  height. Star cluster M 41 marked when appropriate. Map vertical size is  $50^\circ$ . *Jan Hollan, CzechGlobe*



Maps for Globe at Night at latitude  $30^\circ$ , 2020-03-19, 21 h local time (Sun at  $-36^\circ$ ), transparent air. Lines from N(E,S,W) to zenith shown (crosses each  $10^\circ$ ). *Pollux* is  $86^\circ$  to the right from S, at  $76^\circ$  height. Star cluster M35 marked when appropriate. Map vertical size is  $50^\circ$ . *Jan Hollan maps, CzechGlobe*




Maps for Globe at Night at latitude  $30^\circ$ , 2020-03-19, 21 h local time (Sun at  $-36^\circ$ ), transparent air. Lines from N(E,S,W) to zenith shown (crosses each  $10^\circ$ ). Orion's belt is  $65^\circ$  to the right from S, at  $34^\circ$  height. Star clusters M 41 and M 35 marked when appropriate. Map vertical size is  $50^\circ$ . *Jan Hollan maps, CzechGlobe*

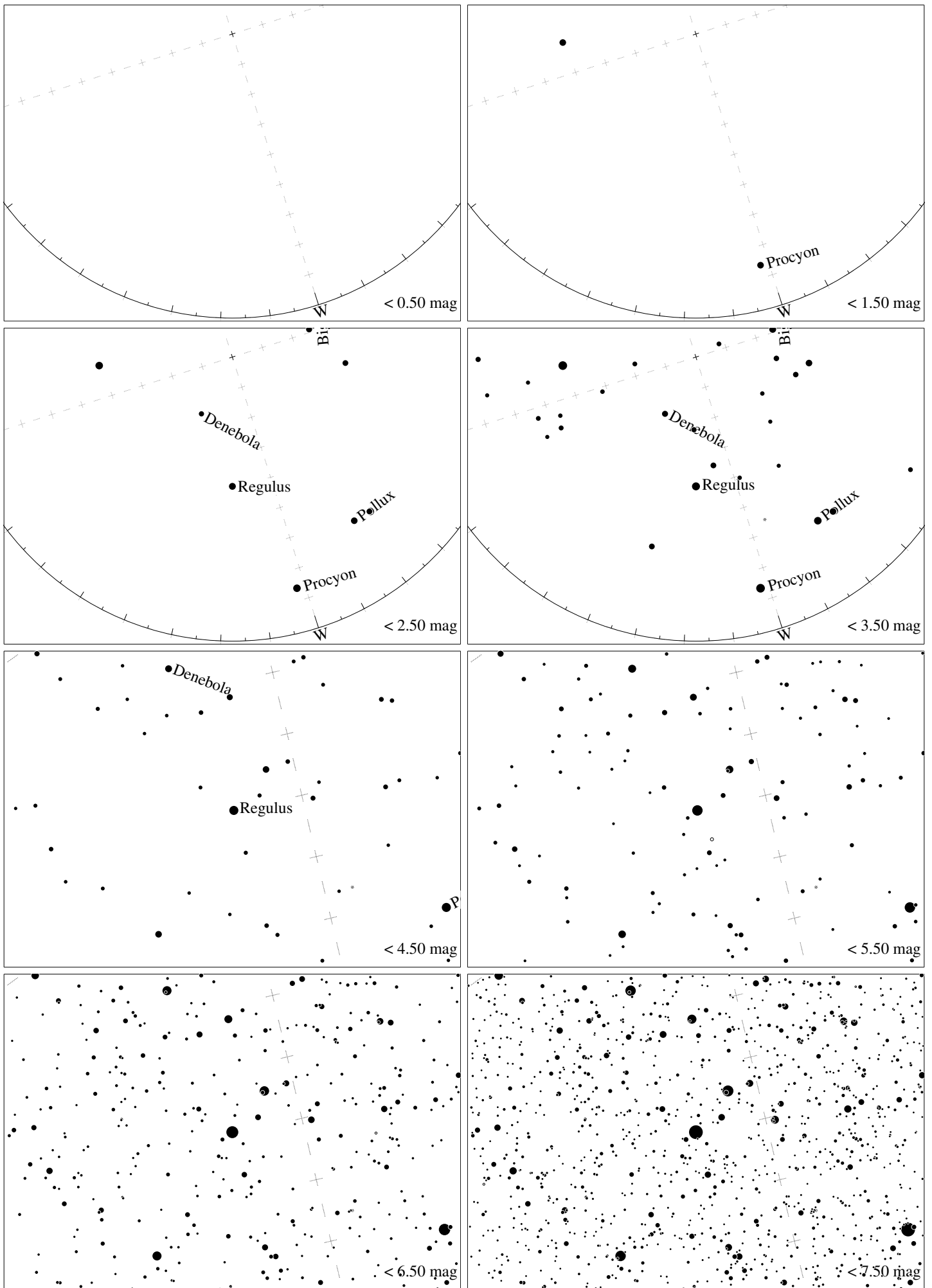


Maps for Globe at Night at latitude  $30^\circ$ , 2020-04-18, 21 h local time (Sun at  $-30^\circ$ ), transparent air. Lines from N(E,S,W) to zenith shown (crosses each  $10^\circ$ ). The brightest fixed star Sirius is  $60^\circ$  to the right from S, at  $15^\circ$  height. Star cluster M 41 marked when appropriate. Map vertical size is  $50^\circ$ . *Jan Hollan, CzechGlobe*

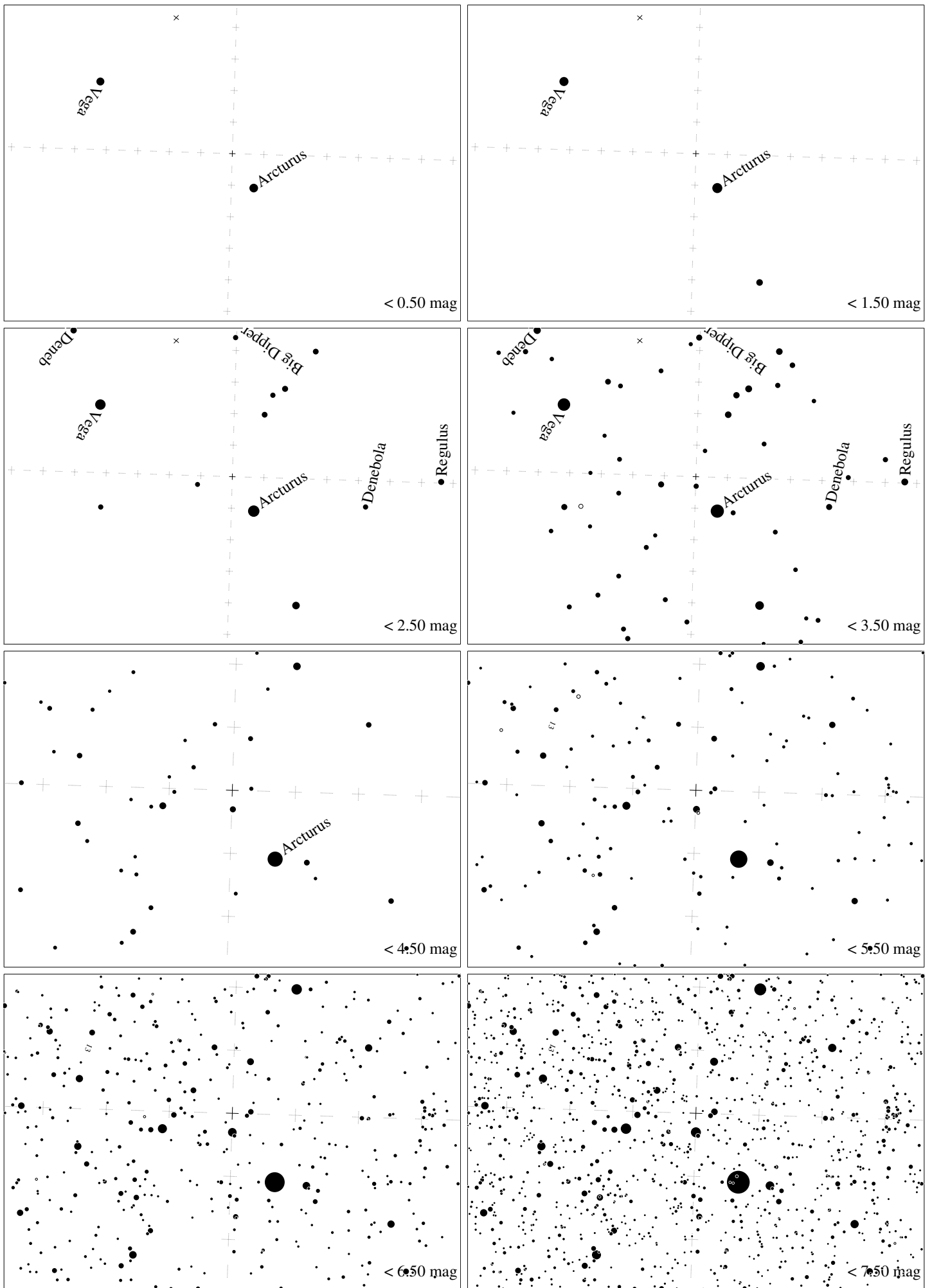




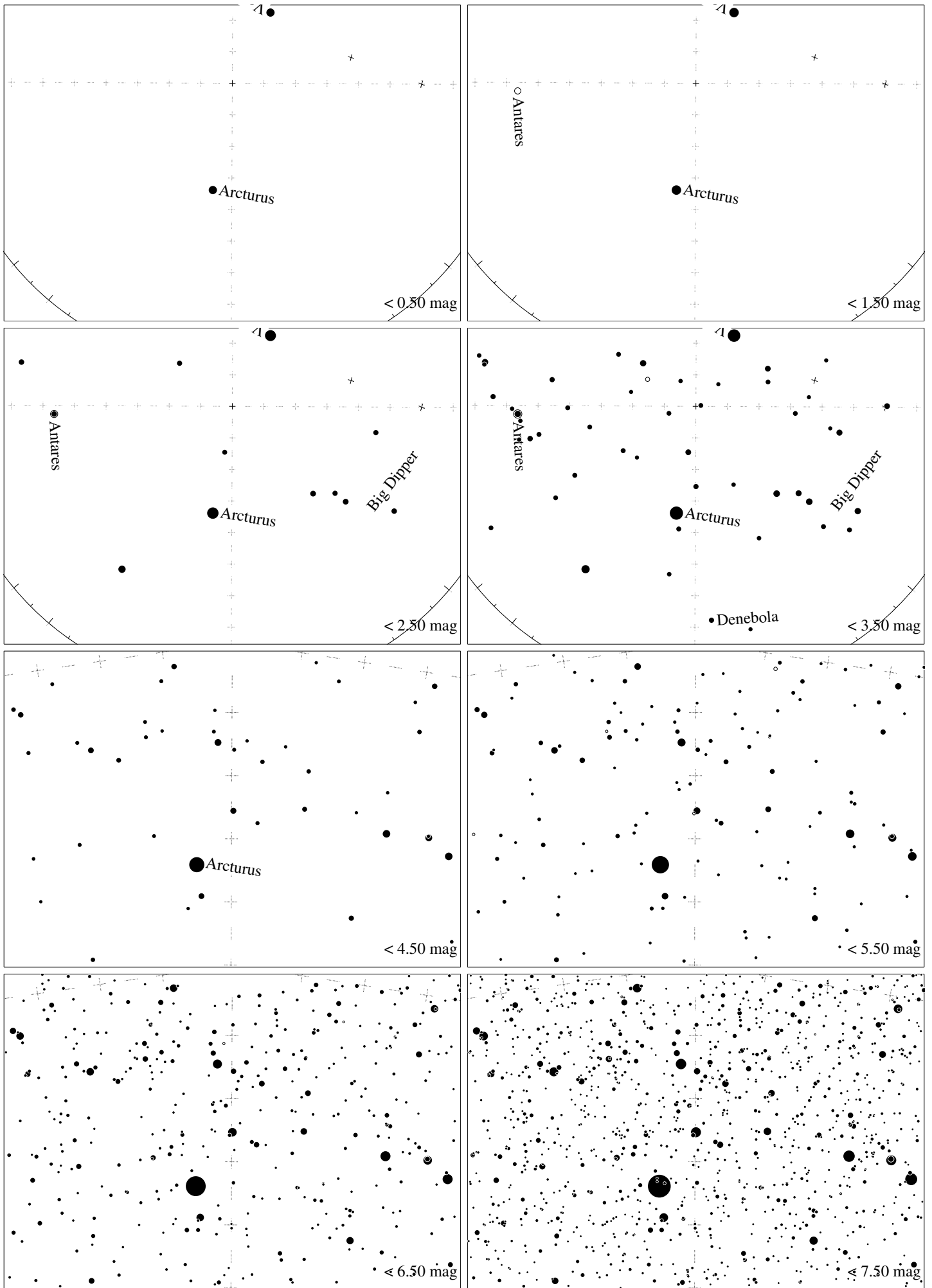
Maps for Globe at Night at latitude  $30^\circ$ , 2020-04-18, 21 h local time (Sun at  $-30^\circ$ ), transparent air. Lines from N(E,S,W) to zenith shown (crosses each  $10^\circ$ ). Regulus ( $\alpha$  Leonis) is  $29^\circ$  to the right from S, at  $70^\circ$  height. Detailed maps  $50^\circ$  vertically, the first four maps  $100^\circ$ . *Jan Hollan maps, CzechGlobe*



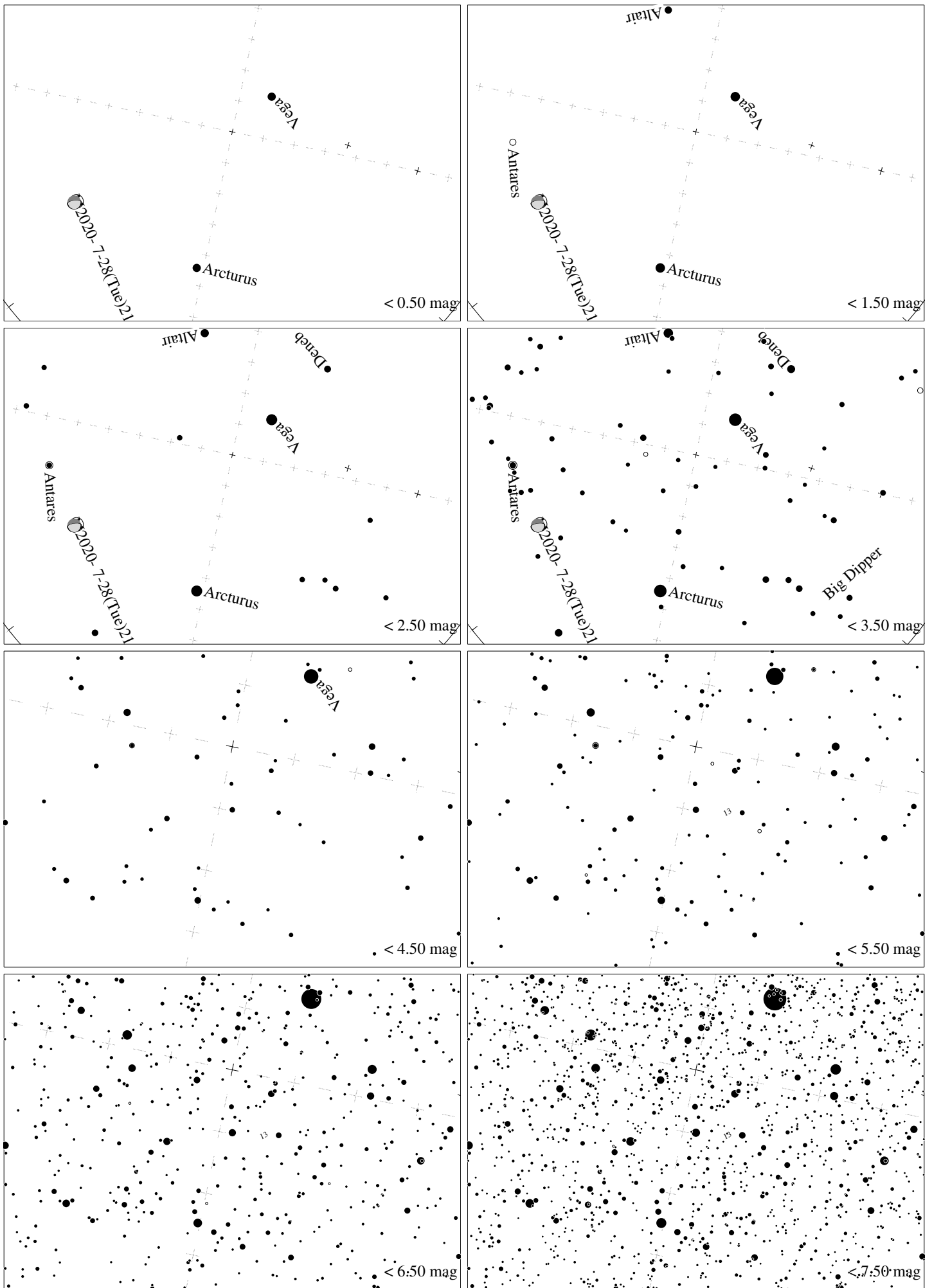
Maps for Globe at Night at latitude  $30^\circ$ , 2020-05-18, 21 h local time (Sun at  $-25^\circ$ ), transparent air. Lines from N(E,S,W) to zenith shown (crosses each  $10^\circ$ ). Regulus ( $\alpha$  Leonis) is  $72^\circ$  to the right from S, at  $49^\circ$  height. Detailed maps  $50^\circ$  vertically, the first four maps  $100^\circ$ . *Jan Hollan maps, CzechGlobe*



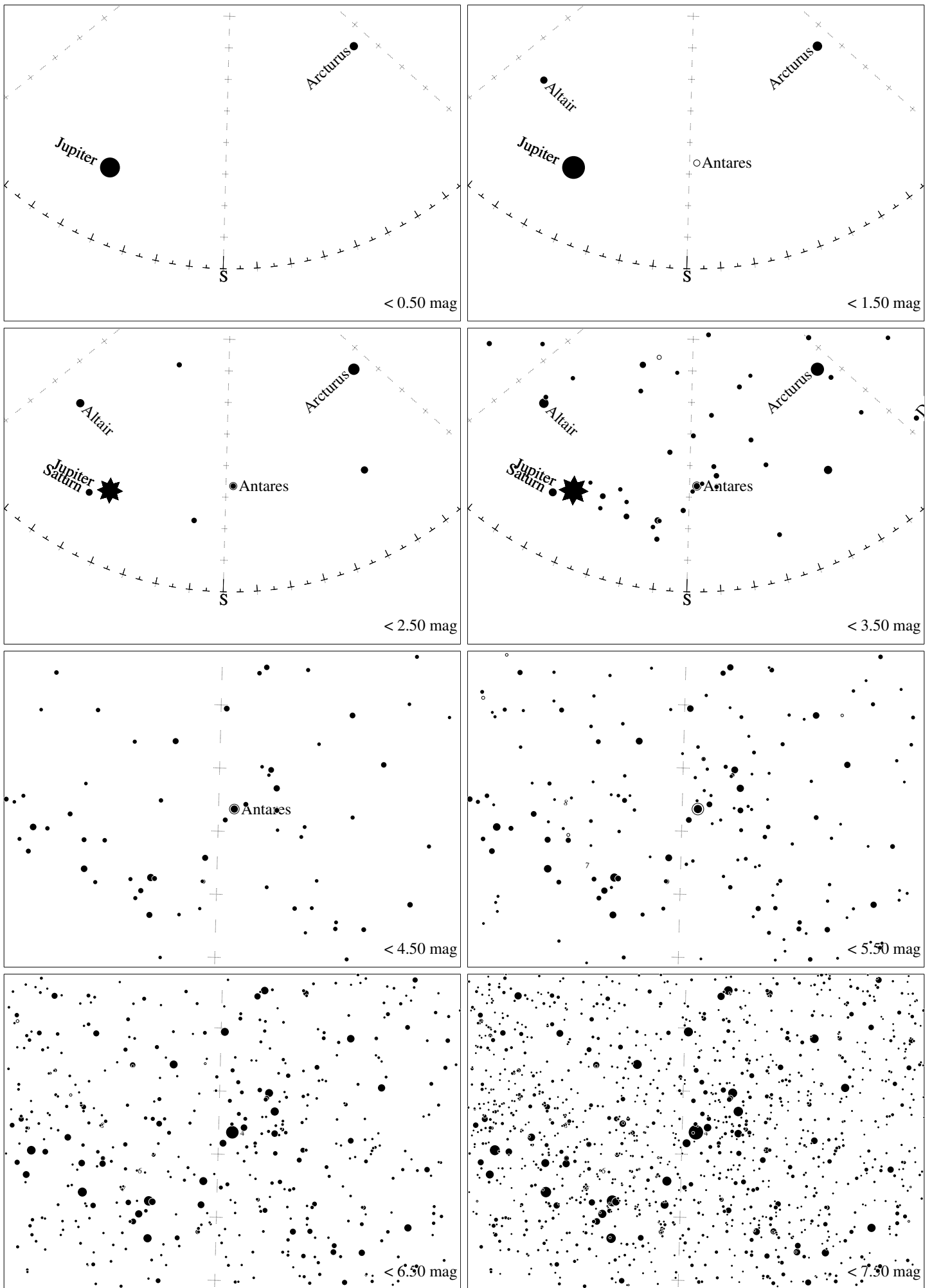
Maps for Globe at Night latitude  $30^\circ$ , 2020-06-17, 21 h local time (Sun at  $-21^\circ$ ), transparent air. Lines from N(E,S,W) to zenith shown (crosses each  $10^\circ$ ). Centered on Izar ( $\epsilon$  Bootis), which is  $2^\circ$  to the right from S, at  $87^\circ$  height. Detailed maps  $50^\circ$  vertically, the first four maps  $100^\circ$ . *Jan Hollan, CzechGlobe*



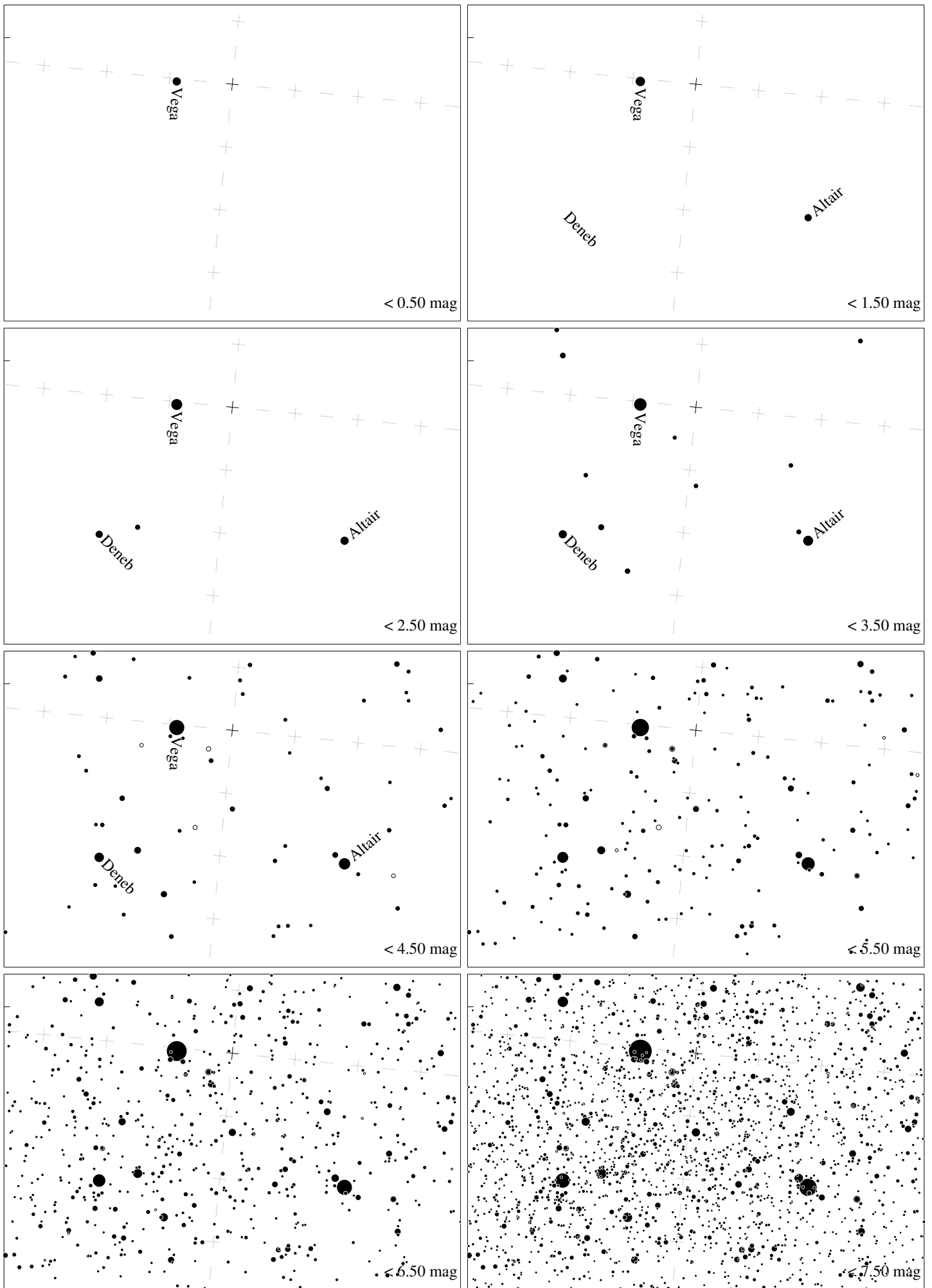
Maps for Globe at Night latitude  $30^\circ$ , 2020-07-16, 21 h local time (Sun at  $-22^\circ$ ), transparent air. Lines from N(E,S,W) to zenith shown (crosses each  $10^\circ$ ). Centered on Izar ( $\epsilon$  Bootis), which is  $90^\circ$  to the left from N, at  $65^\circ$  height. Detailed maps  $50^\circ$  vertically, the first four maps  $100^\circ$ . *Jan Hollan, CzechGlobe*



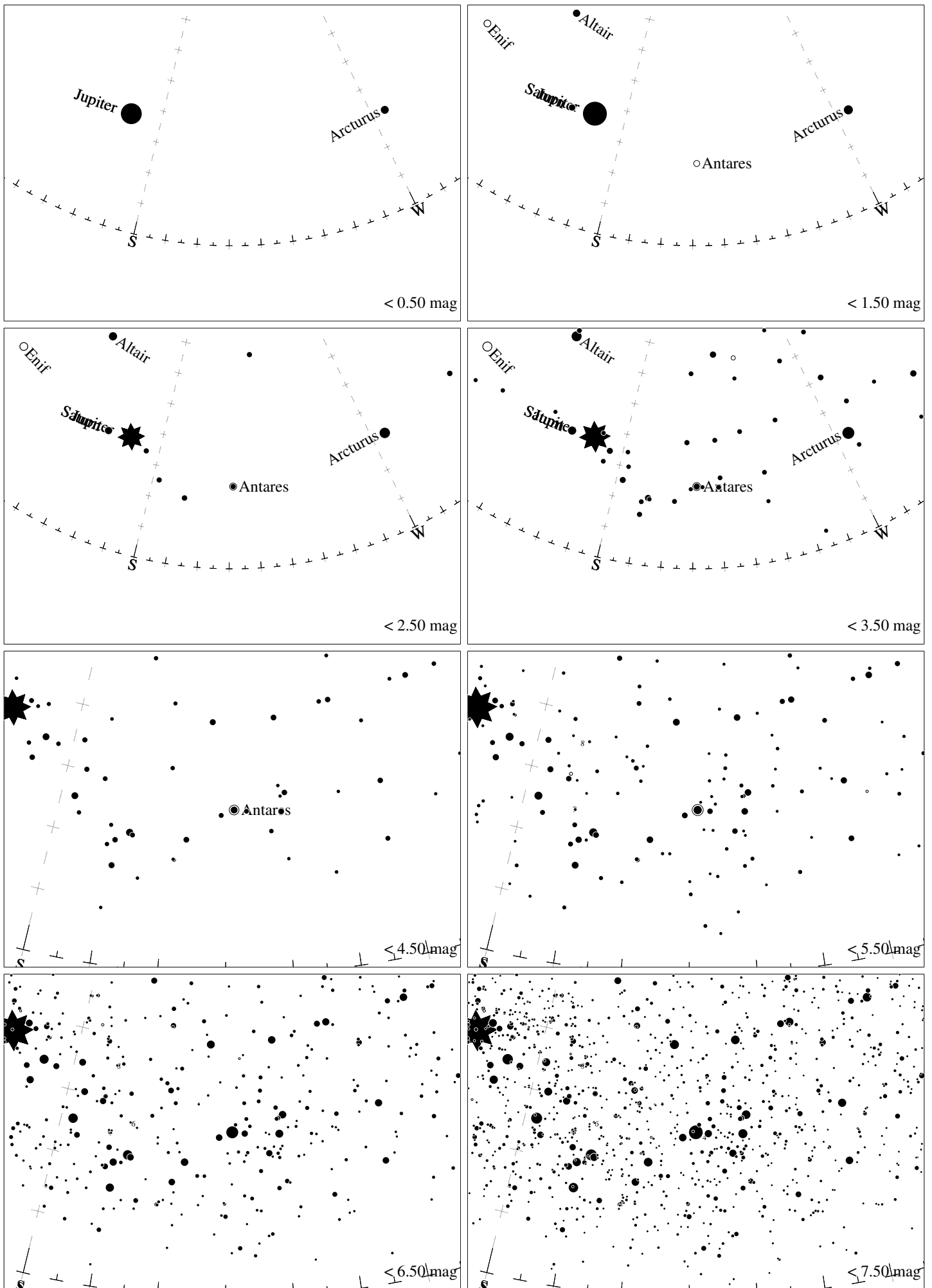
Maps for Globe at Night latitude  $30^\circ$ , 2020-07-28, 21 h local time (Sun at  $-24^\circ$ ), transparent air. Lines from N(E,S,W) to zenith shown (crosses each  $10^\circ$ ). Centered on  $\zeta$  Herculis, which is  $78^\circ$  to the left from N, at  $80^\circ$  height. Detailed maps  $50^\circ$  vertically, the first four maps  $100^\circ$ . *Jan Hollan, CzechGlobe*



Maps for Globe at Night latitude  $30^\circ$ , 2020-07-16, 21 h local time (Sun at  $-22^\circ$ ), transparent air. Lines from N(E,S,W) to zenith shown (crosses each  $10^\circ$ ). Centered on Antares ( $\alpha$  Scorpii), which is  $3^\circ$  to the right from S, at  $34^\circ$  height. Detailed maps  $50^\circ$  vertically, the first four maps  $100^\circ$ . *Jan Hollan, CzechGlobe*

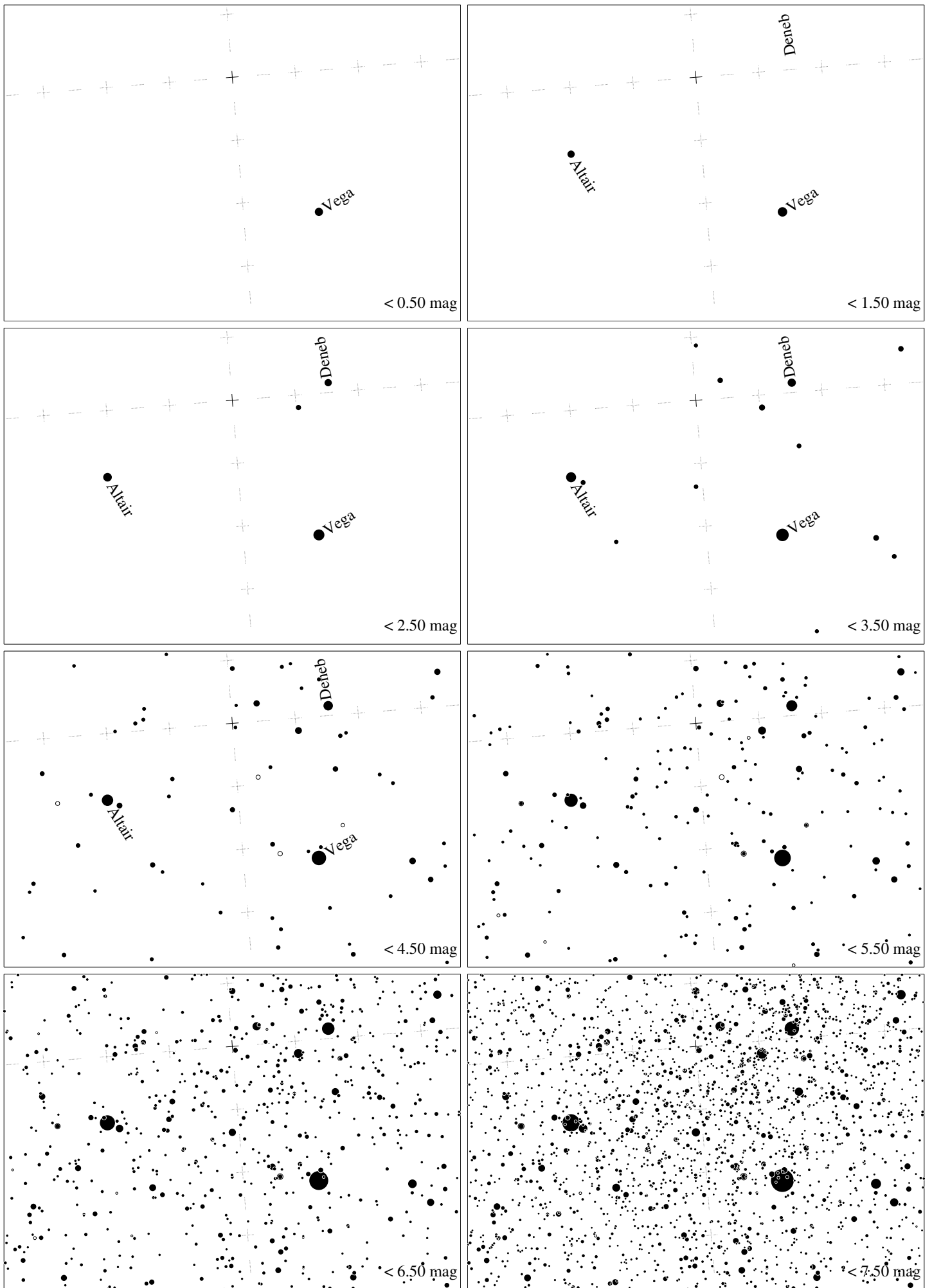


Maps for Globe at Night latitude  $30^\circ$ , 2020-08-14, 21 h local time (Sun at  $-28^\circ$ ), transparent air. Lines from N(E,S,W) to zenith shown (crosses each  $10^\circ$ ). Centered on Albireo ( $\beta$  Cygni),  $84^\circ$  to the left from S, at  $77^\circ$  height, near the centre of Summer Triangle. Map vertical size is  $50^\circ$ . *Jan Hollan, CzechGlobe*

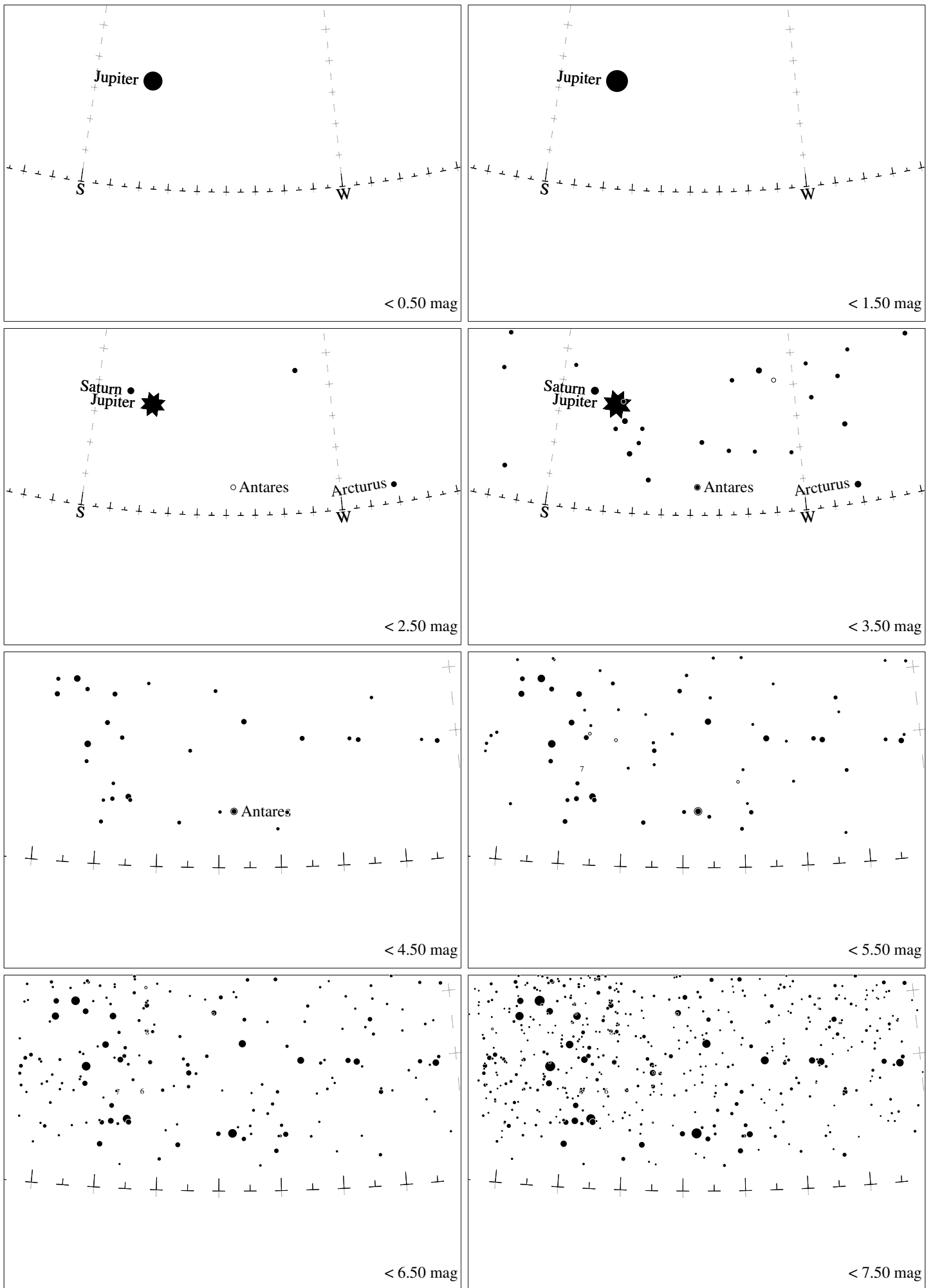


Maps for Globe at Night latitude  $30^\circ$ , 2020-08-14, 21 h local time (Sun at  $-28^\circ$ ), transparent air. Lines from N(E,S,W) to zenith shown (crosses each  $10^\circ$ ). Centered on Antares ( $\alpha$  Scorpii), which is  $31^\circ$  to the right from S, at  $26^\circ$  height. Detailed maps  $50^\circ$  vertically, the first four maps  $100^\circ$ . *Jan Hollan, CzechGlobe*

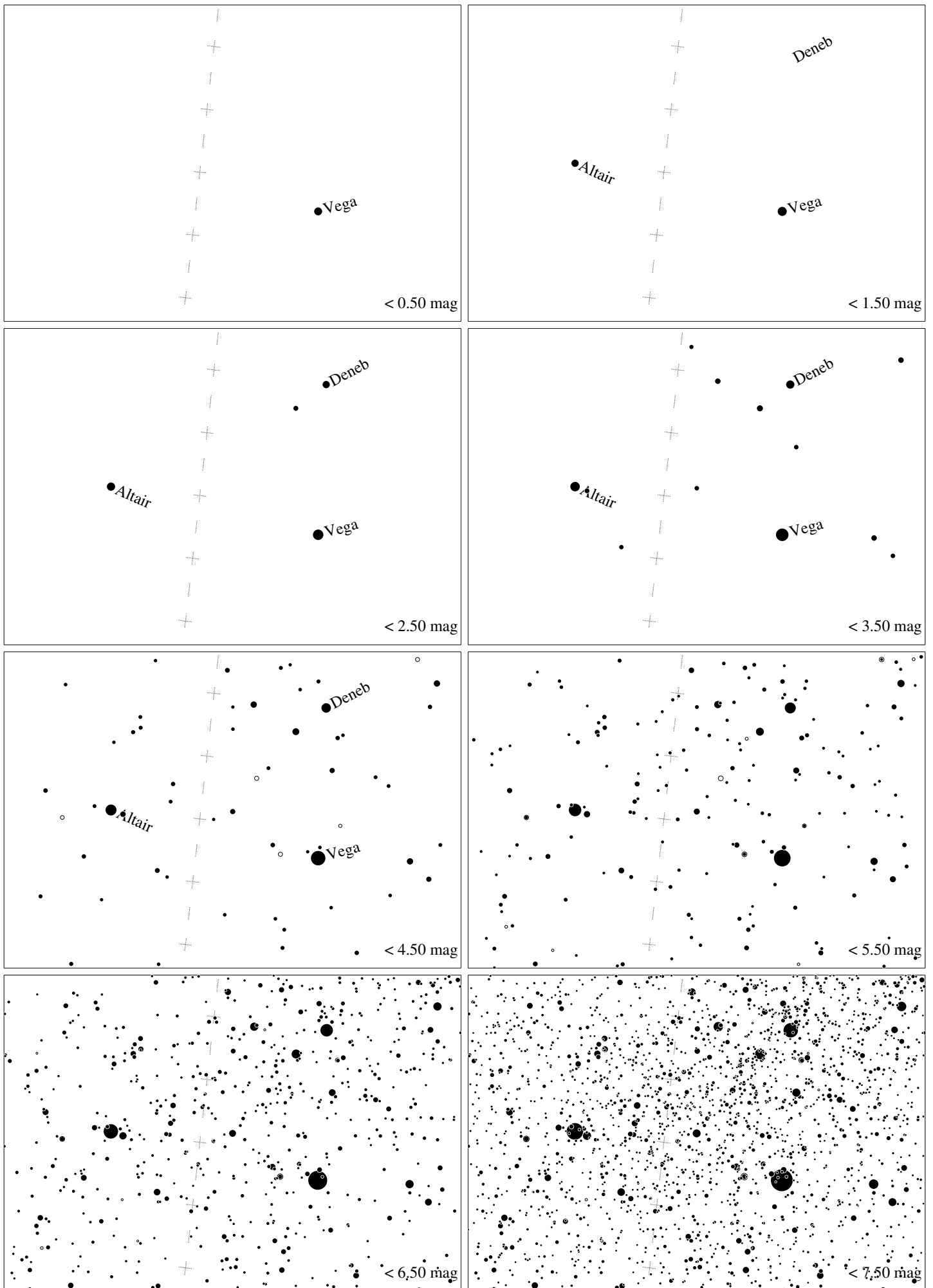





Maps for Globe at Night latitude  $30^\circ$ , 2020-09-13, 21 h local time (Sun at  $-36^\circ$ ), transparent air. Lines from N(E,S,W) to zenith shown (crosses each  $10^\circ$ ). Centered on Albireo ( $\beta$  Cygni),  $85^\circ$  to the right from S, at  $76^\circ$  height, near the centre of Summer Triangle. Map vertical size is  $50^\circ$ . *Jan Hollan, CzechGlobe*




Maps for Globe at Night latitude  $30^\circ$ , 2020-09-13, 21 h local time (Sun at  $-36^\circ$ ), transparent air. Lines from N(E,S,W) to zenith shown (crosses each  $10^\circ$ ). Centered on Antares ( $\alpha$  Scorpii), which is  $52^\circ$  to the right from S, at  $9^\circ$  height. Detailed maps  $50^\circ$  vertically, the first four maps  $100^\circ$ . *Jan Hollan, CzechGlobe*




Maps for Globe at Night latitude  $30^\circ$ , 2020-10-12, 21 h local time (Sun at  $-45^\circ$ ), transparent air. Lines from N(E,S,W) to zenith shown (crosses each  $10^\circ$ ). Centered on Albireo ( $\beta$  Cygni),  $82^\circ$  to the left from N, at  $52^\circ$  height, near the centre of Summer Triangle. Map vertical size is  $50^\circ$ . *Jan Hollan, CzechGlobe*



Maps for Globe at Night latitude  $30^\circ$ , 2020-10-12, 21 h local time (Sun at  $-45^\circ$ ), transparent air. Lines from N(E,S,W) to zenith shown (crosses each  $10^\circ$ ). The map is centered on Markab ( $\alpha$  Pegasi), which is  $33^\circ$  to the left from S, at  $73^\circ$  height. Detailed maps  $50^\circ$  vertically, the first four maps  $100^\circ$ . *Jan Hollan, CzechGlobe*



Maps for Globe at Night latitude  $30^\circ$ , 2020-11-11, 21 h local time (Sun at  $-51^\circ$ ), transparent air. Lines from N(E,S,W) to zenith shown (crosses each  $10^\circ$ ). The map is centered on Markab ( $\alpha$  Pegasi), which is  $56^\circ$  to the right from S, at  $66^\circ$  height. Detailed maps  $50^\circ$  vertically, the first four maps  $100^\circ$ . Jan Hollan, CzechGlobe



Maps for Globe at Night latitude  $30^\circ$ , 2020-12-10, 21 h local time (Sun at  $-51^\circ$ ), transparent air. Lines from N(E,S,W) to zenith shown (crosses each  $10^\circ$ ). Centered at Mirfak ( $\alpha$  Persei),  $27^\circ$  to the right from N, at  $67^\circ$  height. The brightest star is Capella. Map vertical size  $50^\circ$ . *Jan Hollan, CzechGlobe*