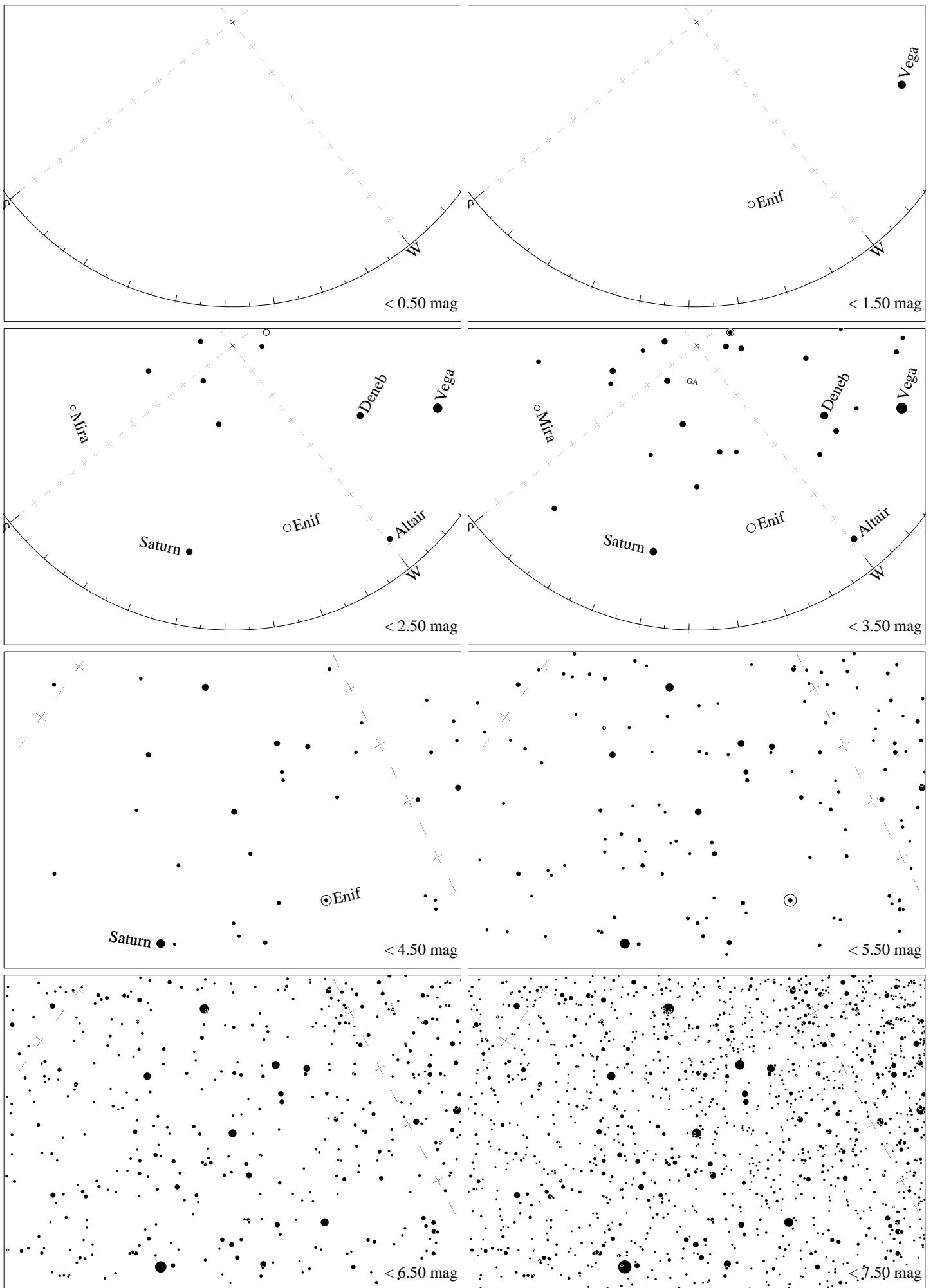




Maps for Globe at Night latitude  $60^\circ$ , 2024-11-26, 21 h local time (Sun at  $-41^\circ$ ), transparent air. Lines from N(E,S,W) to zenith shown (crosses each  $10^\circ$ ). The map is centered on Markab ( $\alpha$  Pegasi), which is  $45^\circ$  to the right from S, at  $39^\circ$  height. Detailed maps  $50^\circ$  vertically, the first four maps  $100^\circ$ . *Jan Hollan, CzechGlobe*




Maps for Globe at Night latitude  $50^\circ$ , 2024-11-26, 21 h local time (Sun at  $-46^\circ$ ), transparent air. Lines from N(E,S,W) to zenith shown (crosses each  $10^\circ$ ). The map is centered on Markab ( $\alpha$  Pegasi), which is  $52^\circ$  to the right from S, at  $45^\circ$  height. Detailed maps  $50^\circ$  vertically, the first four maps  $100^\circ$ . *Jan Hollan, CzechGlobe*



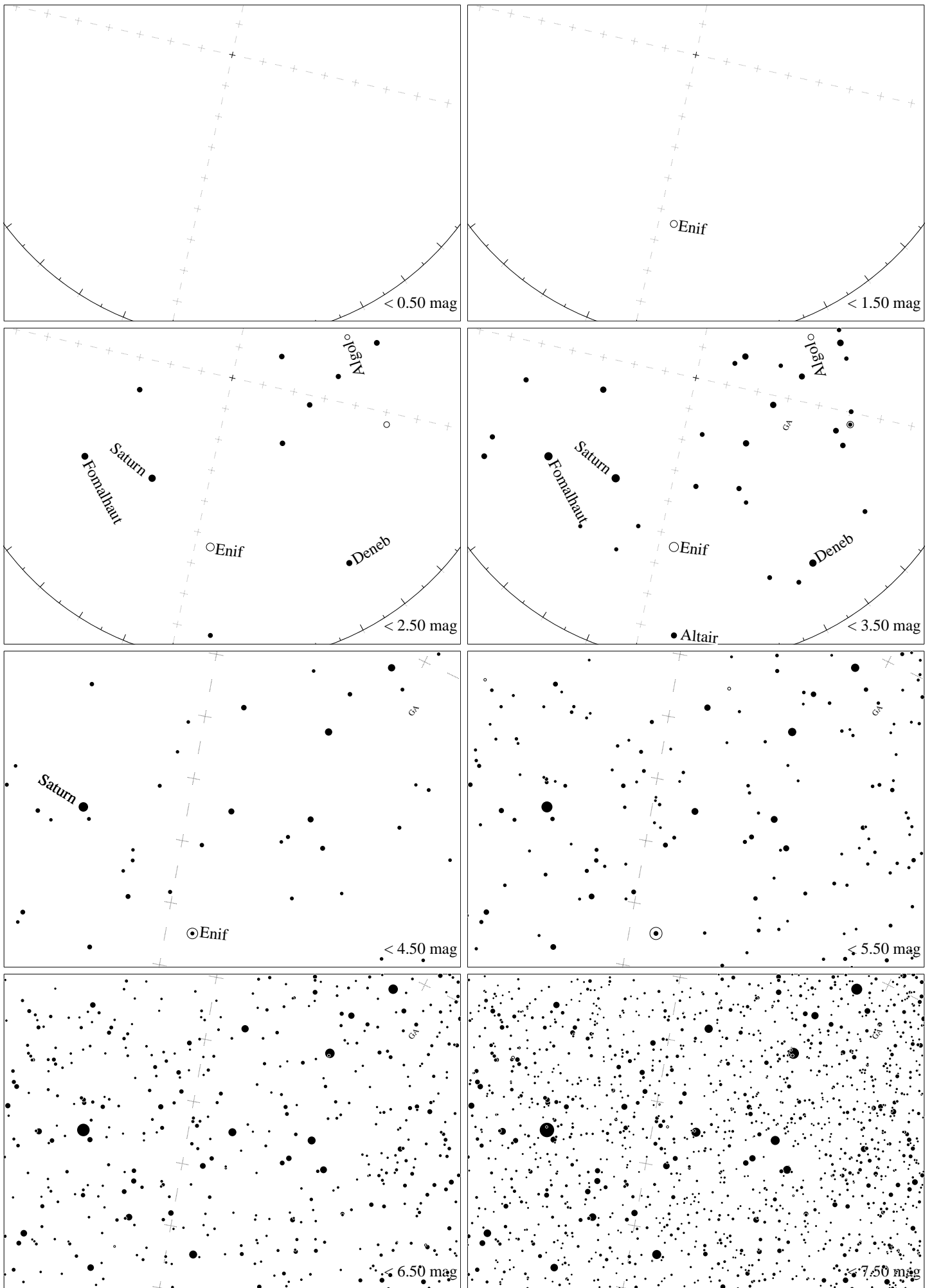
Maps for Globe at Night latitude  $40^\circ$ , 2024-11-26, 21 h local time (Sun at  $-50^\circ$ ), transparent air. Lines from N(E,S,W) to zenith shown (crosses each  $10^\circ$ ). The map is centered on Markab ( $\alpha$  Pegasi), which is  $61^\circ$  to the right from S, at  $51^\circ$  height. Detailed maps  $50^\circ$  vertically, the first four maps  $100^\circ$ . Jan Hollan, CzechGlobe




Maps for Globe at Night latitude  $30^\circ$ , 2024-11-26, 21 h local time (Sun at  $-51^\circ$ ), transparent air. Lines from N(E,S,W) to zenith shown (crosses each  $10^\circ$ ). The map is centered on Markab ( $\alpha$  Pegasi), which is  $73^\circ$  to the right from S, at  $55^\circ$  height. Detailed maps  $50^\circ$  vertically, the first four maps  $100^\circ$ . Jan Hollan, CzechGlobe



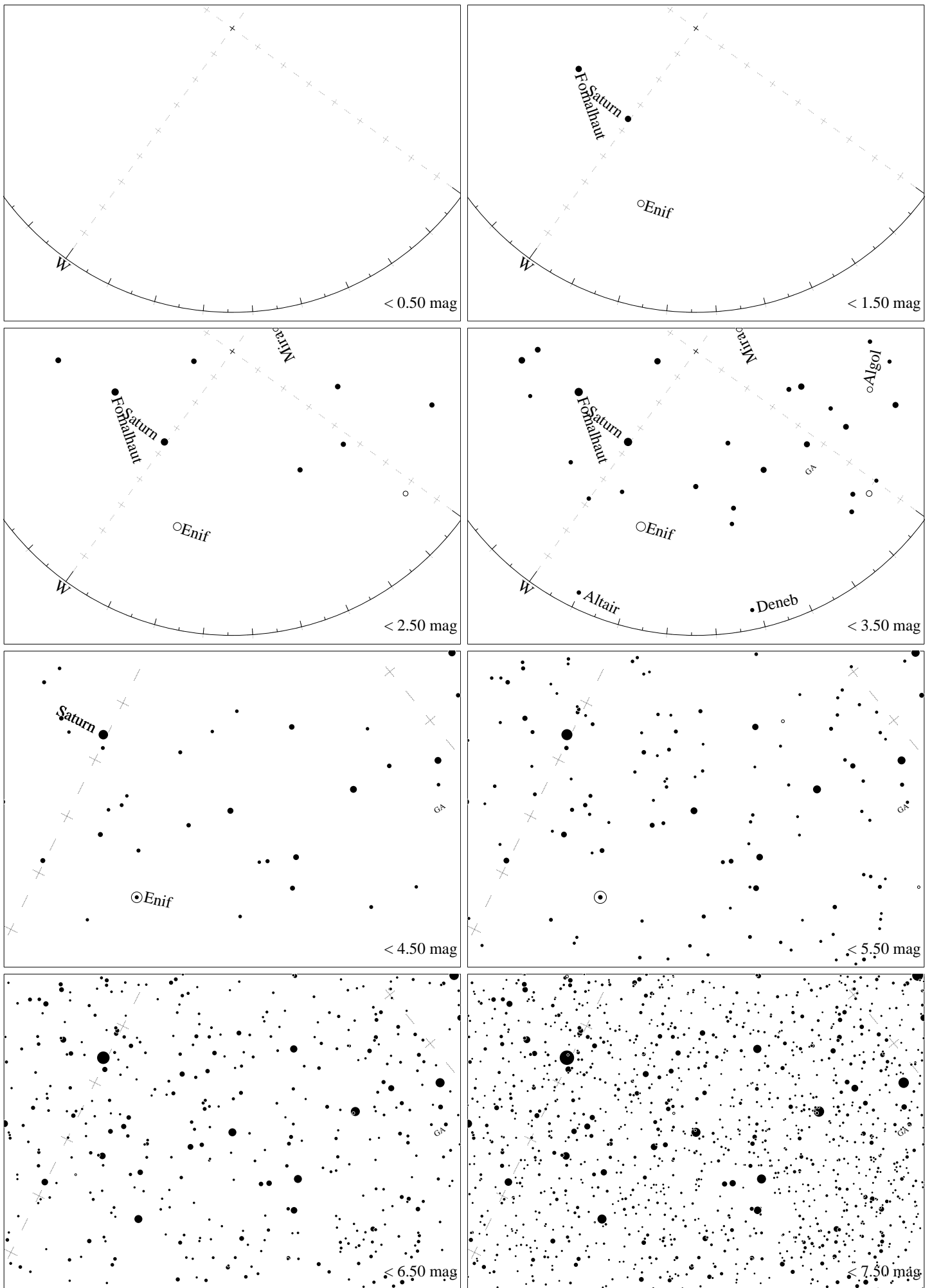
Maps for Globe at Night latitude  $20^\circ$ , 2024-11-26, 21 h local time (Sun at  $-51^\circ$ ), transparent air. Lines from N(E,S,W) to zenith shown (crosses each  $10^\circ$ ). The map is centered on Markab ( $\alpha$  Pegasi), which is  $88^\circ$  to the right from S, at  $57^\circ$  height. Detailed maps  $50^\circ$  vertically, the first four maps  $100^\circ$ . *Jan Hollan, CzechGlobe*



Maps for Globe at Night latitude  $10^\circ$ , 2024-11-26, 21 h local time (Sun at  $-48^\circ$ ), transparent air. Lines from N(E,S,W) to zenith shown (crosses each  $10^\circ$ ). The map is centered on Markab ( $\alpha$  Pegasi), which is  $77^\circ$  to the left from N, at  $56^\circ$  height. Detailed maps  $50^\circ$  vertically, the first four maps  $100^\circ$ . *Jan Hollan, CzechGlobe*

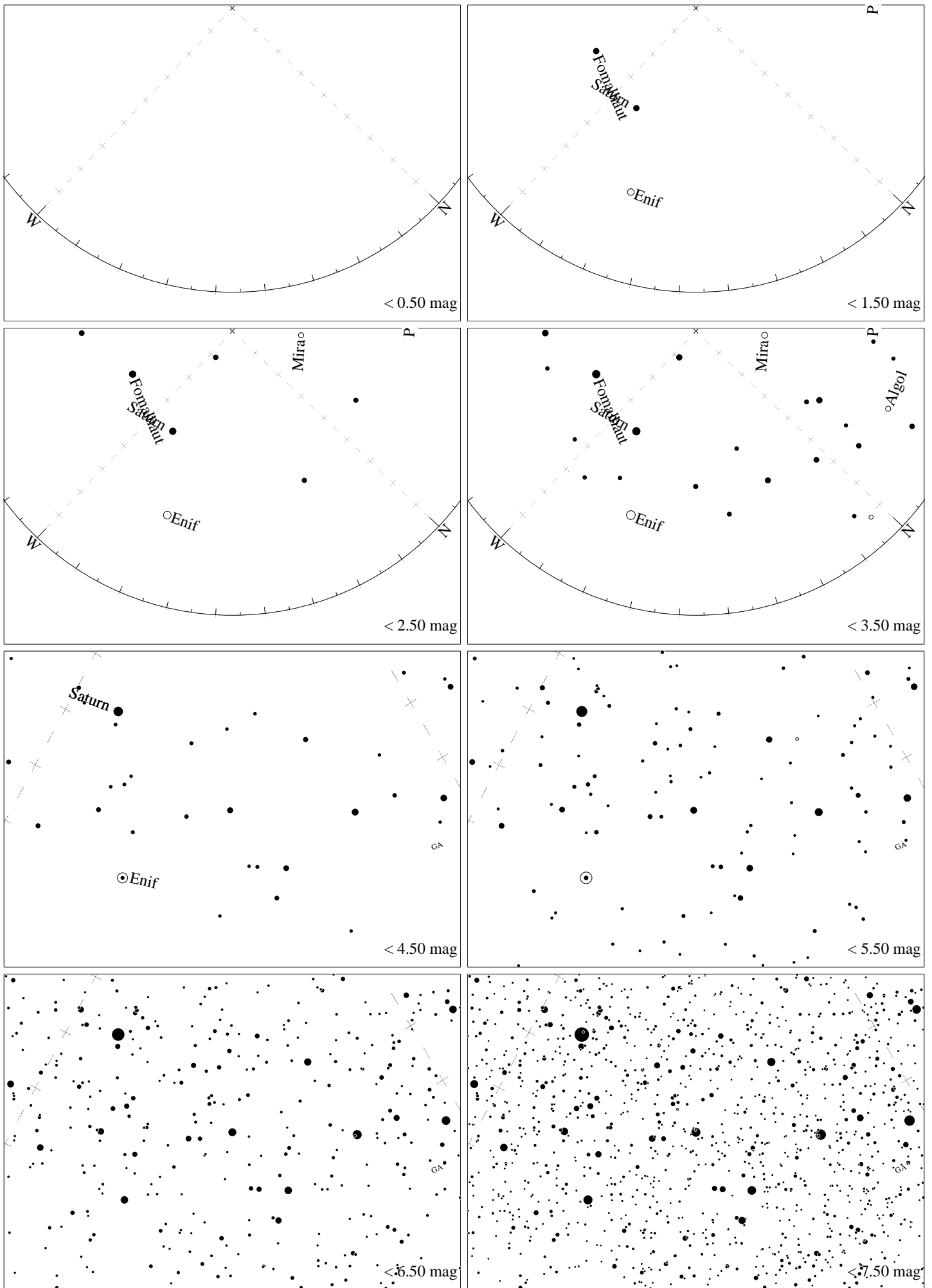


Maps for Globe at Night latitude  $0^\circ$ , 2024-11-26, 21 h local time (Sun at  $-44^\circ$ ), transparent air. Lines from N(E,S,W) to zenith shown (crosses each  $10^\circ$ ). The map is centered on Markab ( $\alpha$  Pegasi), which is  $64^\circ$  to the left from N, at  $52^\circ$  height. Detailed maps  $50^\circ$  vertically, the first four maps  $100^\circ$ . *Jan Hollan, CzechGlobe*

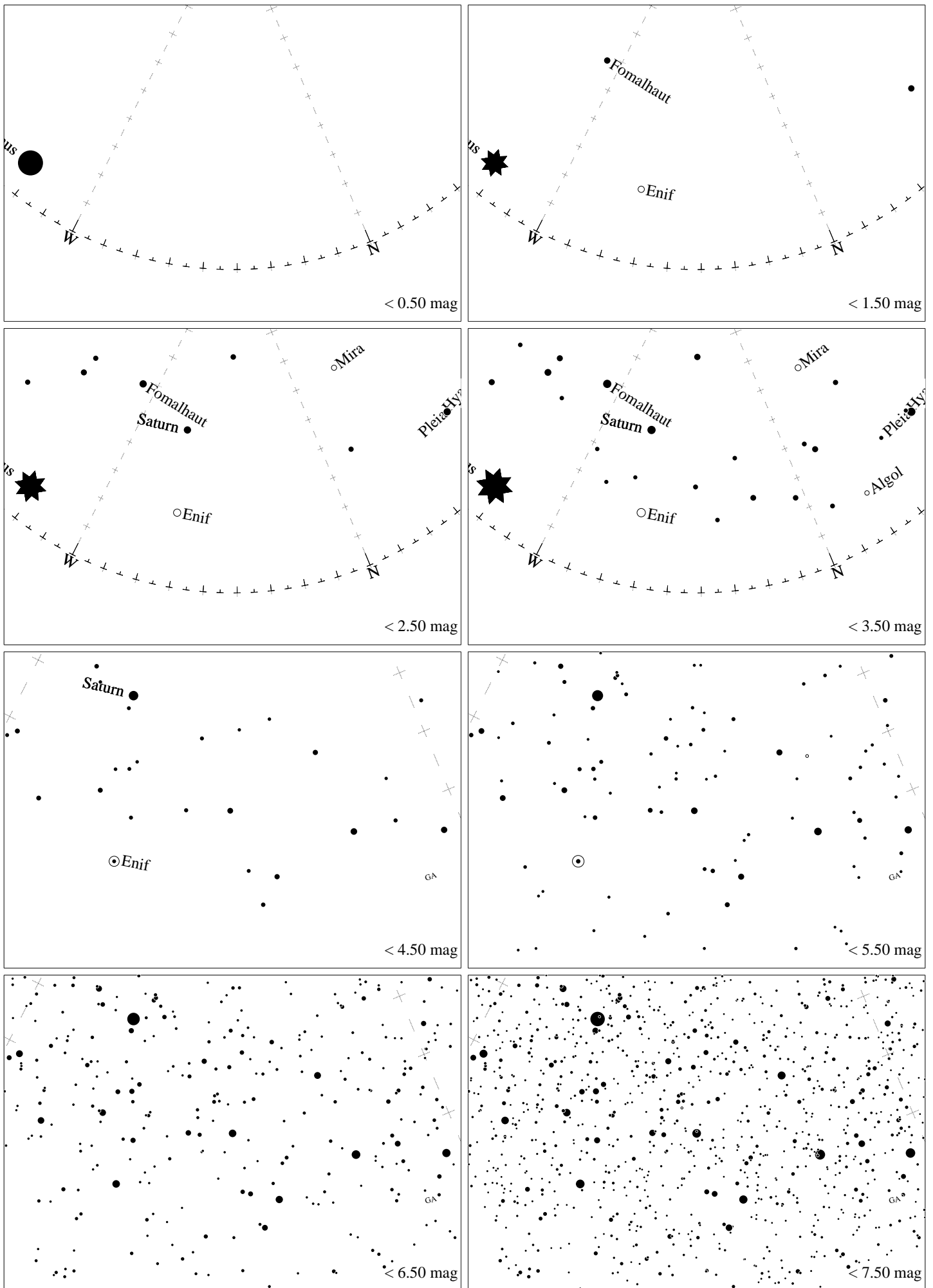


Maps for Globe at Night latitude  $-10^\circ$ , 2024-11-26, 21 h local time (Sun at  $-38^\circ$ ), transparent air. Lines from N(E,S,W) to zenith shown (crosses each  $10^\circ$ ). The map is centered on Markab ( $\alpha$  Pegasi), which is  $54^\circ$  to the left from N, at  $47^\circ$  height. Detailed maps  $50^\circ$  vertically, the first four maps  $100^\circ$ . Jan Hollan, CzechGlobe

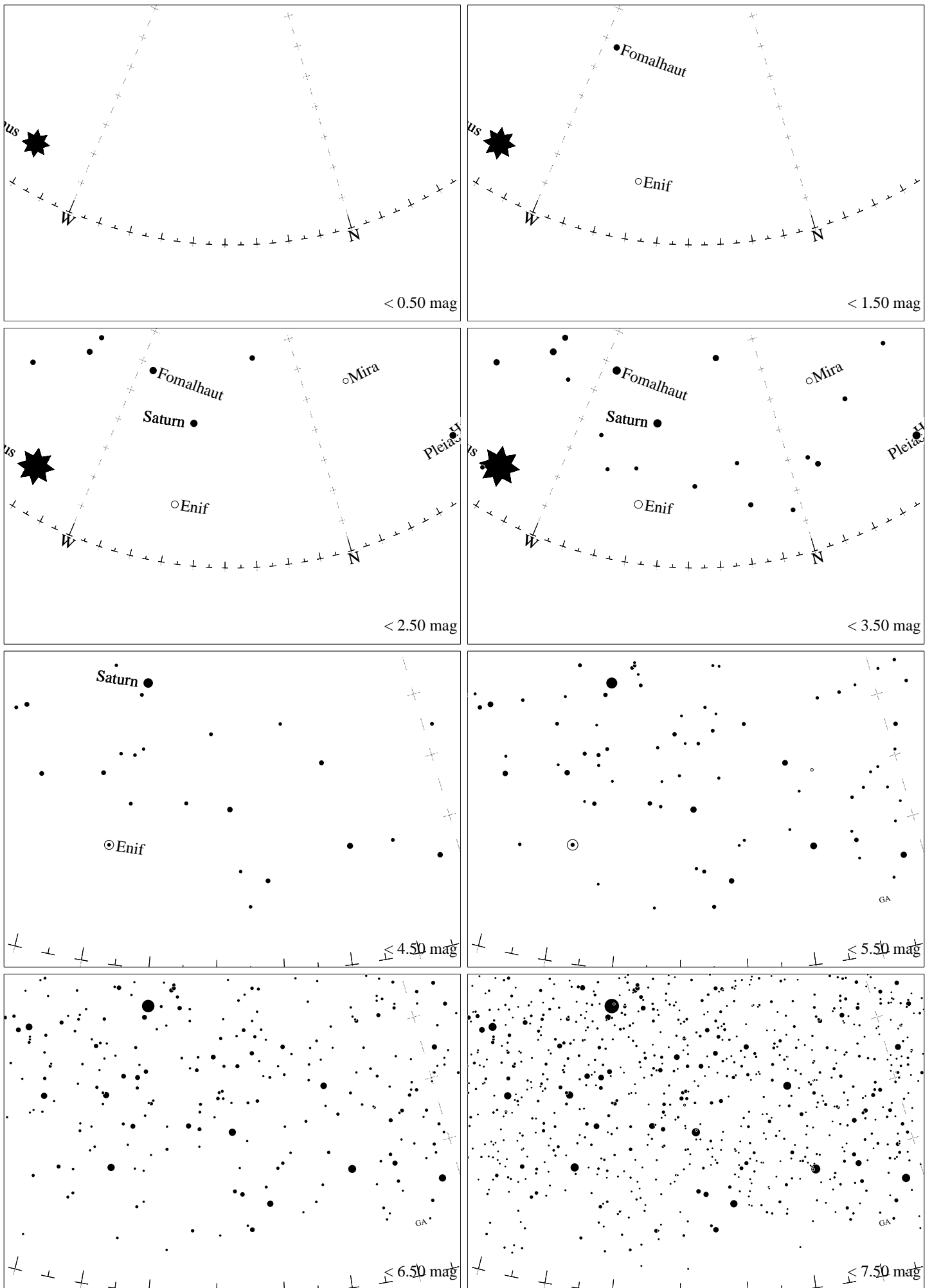




Maps for Globe at Night latitude  $-20^\circ$ , 2024-11-26, 21 h local time (Sun at  $-32^\circ$ ), transparent air. Lines from N(E,S,W) to zenith shown (crosses each  $10^\circ$ ). The map is centered on Markab ( $\alpha$  Pegasi), which is  $47^\circ$  to the left from N, at  $41^\circ$  height. Detailed maps  $50^\circ$  vertically, the first four maps  $100^\circ$ . Jan Hollan, CzechGlobe



Maps for Globe at Night latitude  $-30^\circ$ , 2024-11-26, 21 h local time (Sun at  $-25^\circ$ ), transparent air. Lines from N(E,S,W) to zenith shown (crosses each  $10^\circ$ ). The map is centered on Markab ( $\alpha$  Pegasi), which is  $41^\circ$  to the left from N, at  $34^\circ$  height. Detailed maps  $50^\circ$  vertically, the first four maps  $100^\circ$ . Jan Hollan, CzechGlobe



Maps for Globe at Night latitude  $-40^\circ$ , 2024-11-26, 21 h local time (Sun at  $-17^\circ$ ), transparent air. Lines from N(E,S,W) to zenith shown (crosses each  $10^\circ$ ). The map is centered on Markab ( $\alpha$  Pegasi), which is  $38^\circ$  to the left from N, at  $26^\circ$  height. Detailed maps  $50^\circ$  vertically, the first four maps  $100^\circ$ . Jan Hollan, CzechGlobe