
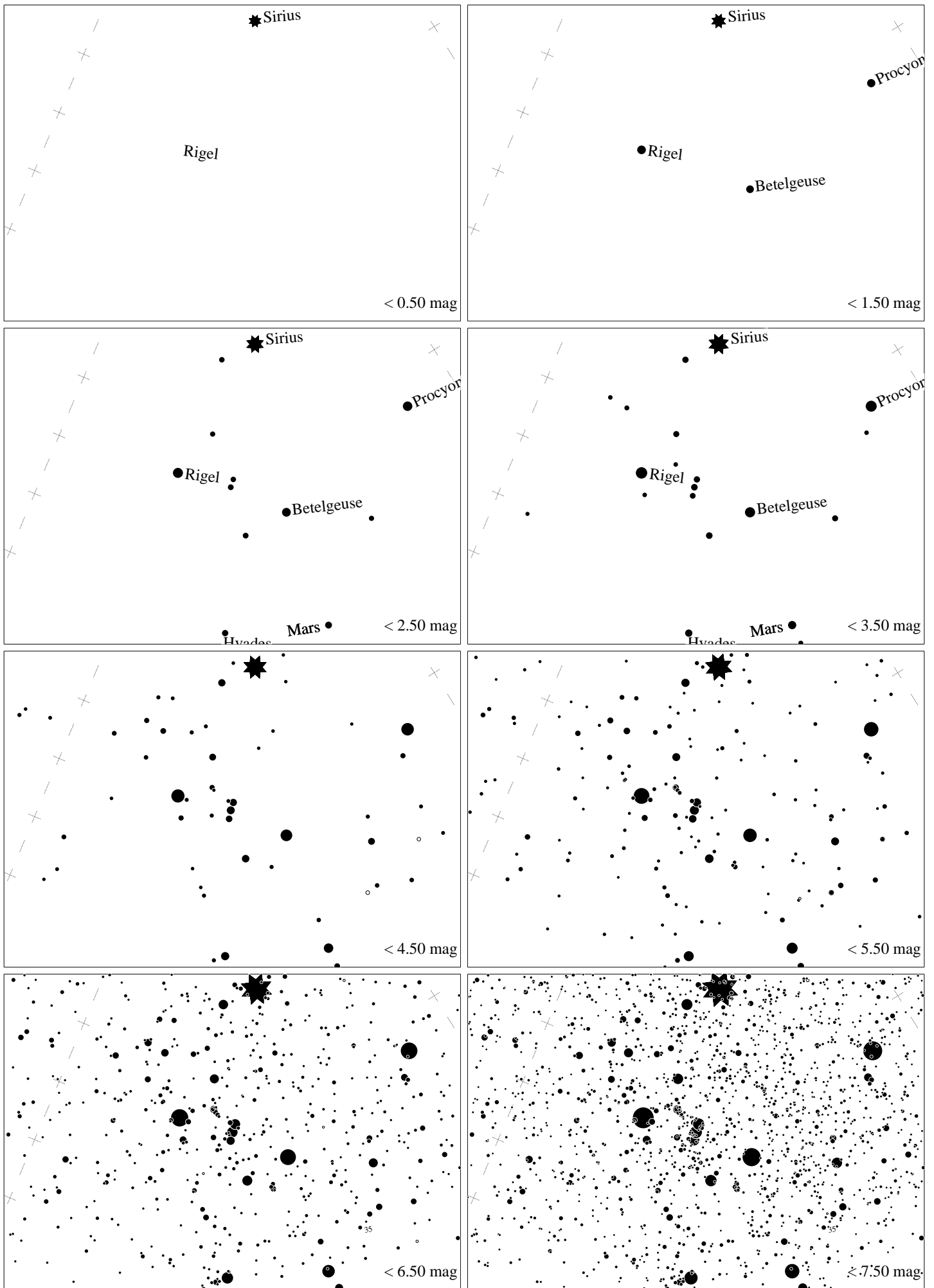



Maps for Globe at Night at latitude -40° , 2023-01-09, 21:30 local time (Sun at -18°), transparent air. Lines from N(E,S,W) to zenith shown (crosses each 10°). Orion's belt is 20° to the right from N, at 50° height. Star clusters M 41 and M35 marked when appropriate. Map vertical size is 50° . *Jan Hollan maps, CzechGlobe*



Maps for Globe at Night at latitude -40° , 2023-02-08, 21:00 local time (Sun at -19°), transparent air. Lines from N(E,S,W) to zenith shown (crosses each 10°). Orion's belt is 15° to the left from N, at 50° height. Star clusters M 41 and M35 marked when appropriate. Map vertical size is 50° . *Jan Hollan maps, CzechGlobe*



Maps for Globe at Night at latitude -40° , 2023-03-10, 21 h local time (Sun at -28°), transparent air. Lines from N(E,S,W) to zenith shown (crosses each 10°). Orion's belt is 52° to the left from N, at 38° height. Star clusters M 41 and M35 marked when appropriate. Map vertical size is 50° . *Jan Hollan maps, CzechGlobe*



Maps for Globe at Night at latitude -40° , 2023-12-30, 21:30 local time (Sun at -18°), transparent air. Lines from N(E,S,W) to zenith shown (crosses each 10°). Orion's belt is 34° to the right from N, at 46° height. Star clusters M 41 and M 35 marked when appropriate. Map vertical size is 50° . *Jan Hollan maps, CzechGlobe*